

R4W

T
I
N

x ← P.I. &
pl. age
12

Betty J. Jaffers
(Applicant)

PROOF OF PUBLICATION

STATE OF IDAHO
County of Owyhee } s.s.

I, RODNEY A. HAWES, being first duly sworn, on oath says that he is the Publisher of the OWYHEE NUGGET, a newspaper of general circulation, published weekly by Rodney A. Hawes, publisher and printer thereof, at Marsing, County of Owyhee, State of Idaho;

That the annexed notice was published in said newspaper once each week and every week for 3 consecutive weeks, the first publication being on the 28 day of October, 1976, and the last publication being on the 4 day of November, 1976;

That the said newspaper has been published continuously and uninterruptedly in said county during a period of more than seventy-eight consecutive weeks prior to the first publication of the attached notice.


PUBLISHER

Subscribed and sworn to before me this 4 day of Nov, 1976.


NOTARY PUBLIC

My commission expires 9-10-80

(SEAL)

RECEIVED

NOV 12 1976

Department of Water Resources
Western Regional Office

NOTICE OF APPLICATION FOR WATER PERMIT

Notice is hereby given that ROBERT L. & or BETTY J. CORRELL, Melba, ID has on October 14, 1976 submitted Application No. 57 - 7173 for a permit to appropriate 0.16 cubic feet per second of water from springs by means of a dam and pond within the SE 1/4 NW 1/4 Sec. 12, T. 1 N., R. 4 W., B. M., Owyhee County to be used from Mar. 1 to Nov. 30 for the irrigation of 3 acres within the SE 1/4 NW 1/4, Sec. 12, T. 1 N., R. 4 W., B. M., and from Jan. 1 to Dec. 31 for domestic and stockwater use. Five (5) acre feet of water is proposed to be stored annually.

If issued this permit will be subject to all prior water rights. Protests against the granting of the permit must be filed with the Idaho Department of Water Resources, Statehouse, Boise, ID 83720 on or before November 15, 1976.

R. KEITH HIGGINSON,
Director.
Published in the Owyhee
Nugget, Marsing, ID on October
28, 1976 and November 4, 1976.

OK
11-15-76
CS

MICROFILMED



M 37.0

33.5

2.9

J 22.5

B223
122B

B222
141B

B305
160.3

B226
124B

A
31.9

B
5.7

C
3.9

D
2.3

E
3.2

S.D.M.
5.8 miles

pipe

MICROFILM

11/12
14/13

WATER RIGHT LICENSE

THIS IS TO CERTIFY, that ROBERT L. &/or BETTY J. COFFELT

Director

DRT

Identification No. _____

Application No. 57-7173

**STATE OF IDAHO
DEPARTMENT OF WATER RESOURCES**

APPLICATION FOR PERMIT

APPROVED

To Appropriate the Public Waters of the State of Idaho
(TYPE OR PRINT IN INK)

1 Name of applicant Robert L. &/or Betty J. Coffelt Phone: 896-4759
post office address Star Route, Melba, ID

2 Source of water supply Springs which is a tributary of _____

3 a Location of point of diversion is SE $\frac{1}{4}$ of NW $\frac{1}{4}$ of Section 12 Township 1N
Range 4W B M Owyhee County; additional points of diversion if any _____

b. If water is not consumed, it will be discharged into Natural drainage at a point in NE $\frac{1}{4}$
of NW $\frac{1}{4}$ of Section 12 Township 1N Range 4W B.M. _____

4 Water will be used for the following purposes

Amount 0.06 for Irrigation purpose from Mar 1 to Nov 30 (both dates inclusive)
(cfs or acre feet per annum)

Amount 0.04 for Stockwater purpose from Jan 1 to Dec 31 (both dates inclusive)
(cfs or acre-feet per annum)

Amount 0.04 for Domestic purpose from Jan 1 to Dec 31 (both dates inclusive)
(cfs or acre-feet per annum)

5. Total quantity to be appropriated. 5 Acre-feet for irrigation Jan 1 To Dec 31
& stockwater

a 0.16 cubic feet per second and/or

b _____ acre feet per annum.

6 Proposed diverting works

a Description of ditches, flumes, pumps, headgates, etc. a dam at lower end of section corner
to form retaining pond to be pumped through sprinklers onto field & into
stock pond.

b Height of storage dam 17 feet, active reservoir capacity 5 acre feet, total reservoir
capacity _____ acre feet, materials used in storage dam earth-rock

Period of year during which storage will occur Jan 1 to Dec 31 inclusive.
(Mo Day) (Mo Day)

c Proposed well diameter is _____ inches; proposed depth of well is _____ feet

7 a Time required for the completion of the works and application of the water to the proposed beneficial use
is 1 years

b Estimated construction cost is \$ 1,500

8 Description of proposed uses

a If water is **not** for irrigation

(1) Give the place of use of water SE $\frac{1}{4}$ of NW $\frac{1}{4}$ of Section 12 Township 1N
Range 4W B M

(2) Amount of power to be generated _____ hp under _____ feet of head

(3) List number of each kind of livestock to be watered 30 hogs, 30 cattle, 40 sheep, 10 horses

(4) Name of municipality to be served _____, or number of families to be
supplied with domestic water 2

(5) If water is to be used for other purposes describe _____

MICROFILMED

b If water is for irrigation, indicate acreage in each subdivision in the tabulation below

TWP	RANGE	SEC	NE1/4				NW1/4				SW1/4				SE1/4				TOTALS
			NE1/4	NW1/4	SW1/4	SE1/4	NE1/4	NW1/4	SW1/4	SE1/4	NE1/4	NW1/4	SW1/4	SE1/4	NE1/4	NW1/4	SW1/4	SE1/4	
1N	4W	12								3									3

Total number of acres to be irrigated 3

c Describe any other water rights used for the same purposes as described above None

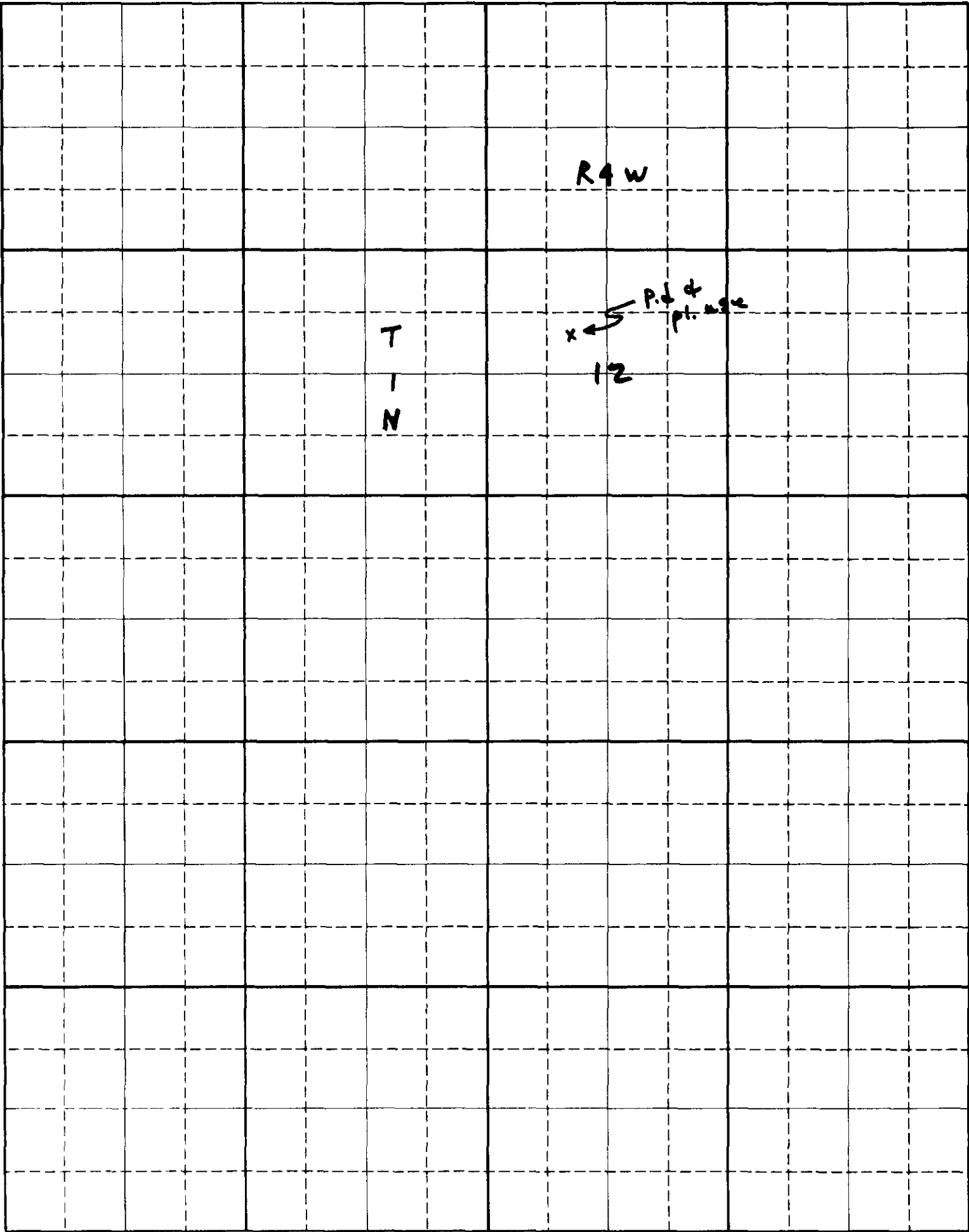
9 a. Who owns the property at the point of diversion Applicant

b. Who owns the land to be irrigated or place of use Applicant

c If the property is owned by a person other than the applicant, describe the arrangement enabling the applicant to make this filing

10. Remarks

11 Map of proposed project show clearly the proposed point of diversion, place of use, section number, township and range number



Scale 2 inches equal 1 mile

BE IT KNOWN that the undersigned hereby makes application for permit to appropriate the public waters of the State of Idaho as herein set forth

Betty J. Paffelt
(Applicant)

Proposed Priority 10-14-76

Received by MS Date Oct 14, 1976 Time 4:58 P.M.
Preliminary check by MS Fee \$ 10.00
Receipted by MS Date 10-14-76 # 5197
Publication prepared by MS Date 10-21-76
Published in Owenshew Nugget
Publication dates Oct 28 + Nov 4
Publication approved CS Date 11-15-76
Priority reduced to _____ Reason _____

Protests filed by _____

Copies of protests forwarded by _____
Hearing held by _____ Date _____
Recommended for approval denial by MS

ACTION OF THE DIRECTOR, DEPARTMENT OF WATER RESOURCES

This is to certify that I have examined Application for Permit to appropriate the public waters of the State of Idaho No 57-7173, and said application is hereby APPROVED.

1. Approval of said application is subject to the following limitations and conditions

a SUBJECT TO ALL PRIOR WATER RIGHTS.

b Proof of construction of works and application of water to beneficial use shall be submitted on or before January 1, 1978.

c Other. _____

2 Denial of said application is for the following reasons: _____

Witness my hand this 1 day of December 19 76.

R. Keith Higgins
Director

PROOF OF PUBLICATION

STATE OF IDAHO

County of Owyhee

s.s.

I, RODNEY A. HAWES, being first duly sworn, on oath says that he is the Publisher of the OWYHEE NUGGET, a newspaper of general circulation, published weekly by Rodney A. Hawes, publisher and printer thereof, at Marsing, County of Owyhee, State of Idaho;

That the annexed notice was published in said newspaper once each week and every week for 2 consecutive weeks, the first publication being on the 28 day of October, 1976, and the last publication being on the 4 day of November, 1976;

That the said newspaper has been published continuously and uninterruptedly in said county during a period of more than seventy-eight consecutive weeks prior to the first publication of the attached notice.

Rodney A. Hawes
PUBLISHER

Subscribed and sworn to before me this 4 day of Nov, 1976.

James L. Hawes
NOTARY PUBLIC

My commission expires 9-10-80

(SEAL)

Department of Justice
Western Regional Office

NOTICE
The undersigned, Rodney A. Hawes, Publisher of the Owyhee Nugget, a newspaper of general circulation, published weekly by Rodney A. Hawes, publisher and printer thereof, at Marsing, County of Owyhee, State of Idaho, do hereby certify that the annexed notice was published in said newspaper once each week and every week for 2 consecutive weeks, the first publication being on the 28 day of October, 1976, and the last publication being on the 4 day of November, 1976.

OK
11-15-76
CS



State of Idaho
DEPARTMENT OF WATER RESOURCES
STATE OFFICE, 450 W. State Street, Boise, Idaho

JOHN V. EVANS

Governor

A. KENNETH DUNN

~~XXXXXXXXXXXX~~
~~XXXXXXXXXXXX~~

Director

Mailing address:
Statehouse
Boise, Idaho 83720
(208) 334-4440

June 16, 1981

Robert & Betty Coffelt
Star Rt.
Melba, Idaho 83641

Dear Mr. & Mrs. Coffelt,

RE: Permit No. 57-7173

Enclosed is a copy of the Water Right License issued on the above
referenced Permit.

Sincerely,

JIM JOHNSON
Water Distribution Supervisor

JJ:mr

Enclosure

MICROFILMED



State of Idaho
DEPARTMENT OF WATER RESOURCES
STATE OFFICE, 450 W. State Street, Boise, Idaho

JOHN V. EVANS
Governor

A. KENNETH DUNN
XXXXXXXXXXXX
Director

Mailing address.
Statehouse
Boise, Idaho 83720
(208) 334-4440

May 20, 1981

Robert & Betty Coffelt
Star Rt.
Melba, Idaho 83641

Dear Mr. & Mrs. Coffelt,

A representative of this Department has made an examination of the works covered by your Permit No. 57-7173, and has found the following:

Amount of water that can be recognized as beneficially used under
Idaho law: .12 cfs Source: springs

The maximum quantity diverted shall not exceed 23.1 acre feet per year.

Point(s) of diversion: SE $\frac{1}{4}$ NW $\frac{1}{4}$, Sec. 12, Twp. 1N, Rge. 4W, B.M.

Beneficial use: Irrigation of 3 acres and domestic use for 2 units & stockwater use & storage for stockwater & storage for irrigation & irrigation from storage within the SE $\frac{1}{4}$ NW $\frac{1}{4}$, Sec. 12, Twp. 1N, Rge. 4W.

Priority date established: October 14, 1976

Conditions (if any):

At 11:15 AM on your permit you proposed an irrigation period of 3-1 to 11-30, our offices identifies a period of 3-15 to 11-15 for your area.

If you do not concur with these findings please contact us within 10 days, otherwise a water license will be issued as set forth above.

Sincerely,

JIM JOHNSON
Water Distribution Supervisor




Diagram of System

11/12
14/13

3.9 C
D 23 32
E

3.9

B205
1605
11/12
14/13

B22

22.5
J

DATE OF EXAM 10 APRIL 1981

ACREAGE
Found 3
Recommended 3

Irrigation Requirement 5.0 Ac Ft/Ac

USE
Irrigation Q = .06 c.f.s. V = 15 AF/Ann. from 3/1 to 11/30
Domestic Q = .04 c.f.s. V = 2.4 AF/Ann. from 1/1 to 12/31
Livestock Q = .02 c.f.s. V = 67.7 AF/Ann. from 1/1 to 12/31
STORAGE FOR LIVESTOCK AND IRRIGATION 5.09 AF 1/1 TO 12/31

TOTAL .12 cfs

TOTAL 23.1

Is water co-mingled? yes no X

Name source: SPRINGS, UNNAMED
twp. 1 N/S, Rge 4 E/W, B.M., Sec. 12, Sub. SE 1/4 NW 1/4 Owyhee County

Exchange? yes no X

Name source exchanged with: _____
twp. _____ N/S, Rge _____ E/W, B.M., Sec. _____, Sub. _____ 1/4 _____ 1/4 _____ County

Point of injection:
twp. _____ N/S, Rge _____ E/W, B.M., Sec. _____, Sub. _____ 1/4 _____ 1/4 _____ County

Point of exchange:
twp. _____ N/S, Rge _____ E/W, B.M., Sec. _____, Sub. _____ 1/4 _____ 1/4 _____ County

Total Q measured .6 CFS Method of measurement CALCULATION

Total Q recommended .12 cfs Meter No. _____ Type _____ Condition _____

Total V recommended 23.07 23.1 AF

Recommended Amendments:

P.D. _____
Place of Use _____
Other _____
None _____

MEASUREMENT CALCULATION:
2hp @ 8.8 * .8 / 10 = .43

IRR 3ACX.03 = .09 limited to .06 as per permit
V = 3ACX5.0 = 15 or .06X1.9835X245 = 29.2
(.6 CFS capacity) Dom 2 units = .04 V = 2 unit X 1.2 = 2.4
AS PER PERMIT
Assuming there is a hard

3 Ponds APPROX 300X60X40 = 180,000.00 CF = 4.23 AFT ALLOW FOR 5 AF/ANN STORAGE
50 Head @ 12 gal X 365 = 32500 gal = .67 AFT/YEAR

* Stock see stockwater table * 50hd = Q/.02cfs V/.7AF

SYSTEM DESCRIPTION:
SPRINGS FEED INTO A SUMP. THE SUMP THEN IS PUMPED INTO
THE PORTLAND 2HP PUMP. ONE OTHER SPRING IS USED FOR DOMESTIC A/C
AND HAS A PUMP AND PRESS. SYSTEM. THERE ARE 3 POND OF APPROX
THE SAME SIZE.

REMARKS:
Used THE HP CALCULATION TO FIND THE APPROX WATER FLOW
PUMP HAD BEEN RUNNING 2 HOURS, WHEN DRAW DOWN IN THE
POND AND STATED THAT WHEN NEIGHBORS START PUMPING THE SPRINGS
RY UP.

Examiner's Signature Carl E. Mong Date 10 APRIL 81

Checked by DBS Date 4/13/81

Approved by [Signature] Date 4/14/81

No Overlapping Rights

December 8, 1977

Re: Permit No. 57-7173

Robert &/ or Betty J. Coffelt
Star Route
Melba, Idaho 83641

Dear Mr. & Mrs. Coffelt:

We acknowledge receipt of the affidavit submitted as proof of beneficial use for the above referenced permit.

Before a license can be issued, a field examination must be made by a representative of this Department. We cannot tell just when this examination will be made, but our examiner will try to contact you at the time he makes the examination so that you may show him the system.

If you have any questions regarding the field examination, please contact our Regional Office in Boise.

Sincerely,

JANICE RENK
Water Rights

RECEIVED

Identification No. _____

Permit No. _____

STATE OF IDAHO
DEPARTMENT OF WATER RESOURCES

PROOF OF APPLICATION OF WATER TO BENEFICIAL USE

RECEIVED

NOV 30 1977

Department of Water Resources
Western Regional Office

1. a) Name of Permit Holder Robert &/or Betty J. Coffelt
b) Post Office Address Star Route, Melba, ID 83641
2. Permit Number 57-7173
3. Date of Priority that you are prepared to establish October 14, 1976
4. a) Source from which water was appropriated unnamed spring
b) Location of the point of diversion: SE $\frac{1}{4}$ NW $\frac{1}{4}$, Section 12
Township 1N, Range 4W Boise Meridian, Other points of diversion: _____

5. a) The amount of water and use to which the water has been applied:
Amount 0.06 for irrigation purposes from 3-1 to 11-30 incl.
(cfs and/or acre-feet per annum) (Month-Day) (Month-Day)
Amount 0.04 for stock purposes from 1-1 to 12-31 incl.
(cfs and/or acre-feet per annum) (Month-Day) (Month-Day)
Amount 0.04 for domestic purposes from 1-1 to 12-31 incl.
(cfs and/or acre-feet per annum) (Month-Day) (Month-Day)
5 AF Storage for irrigation & stock
b) Total amount appropriated 0.14 cfs and/or acre-feet per annum
c) Describe how and by whom measurement of rate of flow or amount of storage was made and the qualifications of the person making the measurement: estimate by applicant

6. If the means of diversion and conveyance are owned by someone other than the Permit Holder:
a) Give the name or description of the canal, ditch or other works by which the water is conducted to the place of use:

b) Describe the agreement or understanding by which you take water from the works: _____

7. a) Briefly describe the works for diverting and conveying the water to the place of use, (if from a subterranean source, give the pump size, motor size, size of well casing, depth of well; if from surface water, give brief description of diversion structure and/or canal or ditch) dam at lower end of section corner to form storage pond to be pumped through sprinklers onto field & into stock pond. A pump with pressure system into house for domestic water

b) Describe the type and size of measuring device which you have installed at your point of diversion: NA

c) Give well driller's name and address and the date the well was completed: NA

8. If for other than irrigation, describe the beneficial use to which you have applied the water and the place of use: domestic & stockwater in the SE $\frac{1}{4}$ NW $\frac{1}{4}$ Sec 12 T1N R4W

12/16/77

9. Irrigation uses: describe the lands irrigated by giving the acreages irrigated within each 40 acre subdivision: _____

T	R	SEC.	NE¼				NW¼				SW¼				SE¼				TOTAL
			NE¼	NW¼	SW¼	SE¼	NE¼	NW¼	SW¼	SE¼	NE¼	NW¼	SW¼	SE¼	NE¼	NW¼	SW¼	SE¼	
1N	4W	12								3									3

Total number of acres irrigated 3

10. Remarks: _____

The above information is a true statement of the extent to which the above numbered permit has been developed.

11/30/77 (Date) [Signature] (Signature)

State of Id)
County of Ada) ss.

On this 30 day of Nov, 19 77, personally appeared before me the signer(s) of the above instrument, who duly acknowledged to me that he (she) (they) executed the same.

David R. Tuttle
Notary Public residing at Boise Id

My commission expires Sept 10, 1980

October 31, 1977

CERTIFIED MAIL

138081

Re: Permit No. 57-7173


Robert L. &/or Betty J. Coffelt
Star Route
Pella, Idaho 83641

Dear Mr. & Mrs. Coffelt:

One of the conditions of approval of your water Permit No. 57-7173 (see last page of your approved permit) was that evidence of the extent of development be submitted as proof of application of water to beneficial use to this office on or before January 1, 1978. Enclosed is an affidavit form which must be used to submit the required proof of beneficial use.

If you have not fully completed your project, and you have not previously received an extension of time, you may request an extension of time provided the delay is for reasonable cause as indicated in Section 42-204, Idaho Code, amended. If you have been prevented from proceeding by a governmental agency or by litigation, more than one extension of time can be granted.

Either the beneficial use affidavit or a request for an extension of time must be received by this Department on or before the above mentioned date, otherwise the permit will lapse and be of no further force or effect.



C. STEPHEN ALLRED
Director

CSA:jfr

Enc: Proof affidavit

December 2, 1976

Re: Permit No. 57-7173

Robert L. &/or Betty J. Coffelt
Star Route
Melba, ID 83641

Dear Mr. and Mrs. Coffelt:

Enclosed is a copy of your approved Application for Permit No. 57-7173 . We direct your attention to the conditions of approval as listed on the fourth page.

Sincerely,

BOBBY D. FLEENOR
Chief, Water Rights

BDF:mef

Enclosure

1
2
3
4
5
6
7
8
9
10
11
12
13
14
15
16
17
18
19
20
21
22
23
24
25
26
27
28
29
30
31
32
33
34
35
36
37
38
39
40
41
42
43
44
45
46
47
48
49
50
51
52
53
54
55
56
57
58
59
60
61
62
63
64
65
66
67
68
69
70
71
72
73
74
75
76
77
78
79
80
81
82
83
84
85
86
87
88
89
90
91
92
93
94
95
96
97
98
99
100

DEPARTMENT OF WATER RESOURCES
- STAFF ANALYSIS -

Item Initial Date

Application No. _____

☒ Source
☒ Point of Diversion
☒ County
☒ Quantity of Water and Period of Use
☒ Description of Diverting Works
☒ Time required for B/U of water
☒ Place of Use or Acres Irrigated
☒ Map
☒ Signature
☒ Fee

(1) TH 10-15-76

In form to receipt

(2) _____

Send Copies to:

☐ Idaho State Health Department
☐ Idaho Fish and Game Department
☐ Bureau of Land Management

(3) _____

☐ Request Special Use Permit from U.S.F.S.
☐ Request Easement from B.L.M.
☐ Request Information from Applicant

(4) TH 10-15-76

In form for advertising

(5) _____

Platted on Map No. _____

(6) _____

Located within Water District No. _____

(7) _____

Critical groundwater area: yes _____ no _____

(8) _____

Groundwater levels: N/A

_____ Declining, _____ Stable, _____ Increasing

(comment) _____

(9) _____

Other rights on the same place of use

(10) _____

Comments: _____

(11) CS 11-15-76

Affidavit of Publication received (date) 11-12-76

(12) _____

Final date for protests 11-15-76
Protests received: yes _____ no ☒

(13) _____

All requested information received from agencies or applicant: yes _____ no _____

(14) _____

Action recommended:

☒ Approve _____ Deny

_____ Proposed Priority

_____ Reason for Reduction _____

NO Measuring device required

_____ See attached sheet for other conditions of approval

_____ No special conditions for approval

(15) District W By TH Date 11-15-76

October 27, 1976

Re: Application for Permit No. 57-7173

Robert L. &/or Betty J. Coffelt
Star Route
Melba, ID 83641

Dear Mr. & Mrs. Coffelt:

After reviewing your application for permit, we find that you will need to complete the enclosed form for construction of a small dam. Please be advised that there is no fee for this.

Also enclosed is a booklet, "Rules and Regulations for Safety of Dams" which may be of interest to you.


If you have any questions concerning this matter, please contact us.

Sincerely,

ROBERT W. HAMILTON
Supervisor of Water Distribution

RWH:rf

Enc.



STATE OF IDAHO
DEPARTMENT OF WATER RESOURCES
WESTERN DISTRICT — ANNEX 3

Cecil D. Andrus
Governor

R. Keith Higginson
Director

Statehouse
Boise, Idaho 83720
(208) 384-2190

October 21, 1976

Re: Notice of Application for Water Permit No. 57-7173 - Robert &/or Betty Coffelt

Owyhee Nugget
Marsing,
Idaho 83628

Gentlemen:

Enclosed you will find a legal notice which we wish to have published once a week for two consecutive weekly issues of your newspaper. We have inserted the publication dates allowing ample time for you to submit us a galley proof for review before publication.

After sending us a galley proof, proceed with the publication on the dates we have inserted, assuming the notice is correct. If we have any corrections, we will notify you before the first publication. If you cannot publish the notice on the proposed dates, please contact us immediately.

An affidavit of publication must be submitted to the Department along with the publication bill. In order to receive payment, the following certification must appear in the bill:

"I hereby certify that the foregoing account is just and correct, that the amount claimed is legally due, after allowing all just credits, and that no part of the same has been paid."

(Signature of Claimant)

Sincerely,

Bill Submitted
11-15-76

NOTICE OF APPLICATION FOR WATER PERMIT

Notice is hereby given that ROBERT L. &/or BETTY J. COFFELT,
Melba, ID
has on October 14, 1976 submitted Application No. 57-7173
for a permit to appropriate 0.16 cubic feet per second ~~acre feet~~
~~per annum~~ of water from springs
by means of a dam and pond
within the SE¹NW¹ Sec 12 T1N-R4W B.M., Owyhee County

to be used from Mar 1 to Nov 30
for the irrigation of 3 acres within the SENW, Sec 12 T1N R4W B.M. and
from Jan 1 to Dec 31 for domestic and stockwater use.
~~with the~~ Five (5) acre feet of water is proposed FWM to be stored
annually.

If issued, this permit will be subject to all prior water rights. Pro-
tests against the granting of the permit must be filed with the Idaho Depart-
ment of Water Resources, Statehouse, Boise, Idaho, 83720, on or before
November 15, 1976.

R. KEITH HIGGINSON

Director

Published in the Owyhee Nugget, Marsing, ID
on October 28, 1976 and November 4, 1976.