R 6 E.

T. 4 S.



Land subdivisions 1
Area irrigated 17 acres.

Length of line 10 sprinklers
Size of Nozzle 11/64 - 3/32

Quantity of water 6⅔ Miners inches as calculated from nozzle pressures

Line Number	Av. Pressure #/sq	gpm per Nozzle	gpm per Line
1	30	6.0	60

= 6⅔ Miners Inches.

Subdivisions = 1

Area = 17 acres.

Q = 6⅔ inches

.133 cfs.

Scale: 2 Inches Equals 1 Mile. Draw Map In Ink.

22767

RECEIVED
JUN 6 1957
Department of Reclamation

Affidavit of Publication

County of Elmore } ss.
STATE OF IDAHO }

I, Lloyd S. Waters do solemnly swear that I am the foreman, the publisher of the

MOUNTAIN HOME NEWS

a weekly newspaper of general circulation, published once a week at MOUNTAIN HOME, IDAHO, that the notice attached hereto and which is a part of the proof of publication thereof, was published in said newspaper for 4 consecutive weeks, the first publication having been made on the 9 day of May, 1957, and the last publication having been made on the 30 day of May, 1957; every number of the paper during the period and time of publication and that the notice was published in the newspaper proper and not in a supplement thereof.

And I further swear that the said MOUNTAIN HOME NEWS has been continously and uninterruptedly published in said Elmore County during a period of 78 consecutive weeks prior to the first publication of the attached notice.

Lloyd S. Waters

Subscribed and sworn to me this 3d day of June, 1957.

Stanton Park
Notary Public
Mtn. Home Ida.

NOTICE OF PROOF OF COMPLETION OF WORKS and APPLICATION OF WATER TO BENEFICIAL USE

Notice is hereby given that at 2:00 P. M. on the 3rd day of June, 1957, at Mountain Home, County of Elmore, State of Idaho, before Stanton Park, a Notary Public, proof will be submitted of the completion of works for the diversion of 0.3 cubic feet per second of underground waters from a well, and of the application to beneficial use of said water, in accordance with the terms and conditions of Permit No. G-22767 heretofore issued by the Department of Reclamation of the State of Idaho.

1. The name and postoffice address of the person holding said permit are Laurence Hall.
2. Said works of diversion will be fully completed on the date set for such completion, and the amount of water which said works are capable of conveying to the place of use is 0.3 cubic feet per second.
3. The use to which said water has been applied is Irrigation & Domestic purposes, and the amount applied to beneficial use is 0.3 cubic feet per second.
4. The point of diversion of said water is SE¼NW¼, Section 1, Twp. 4 South, Rng. 6 East, B. M.
5. The place where said water is used is SE¼NW¼, Seetion 1, Twp. 4 South, Rng. 6 East, B. M.
6. The date of priority which said user is prepared to establish is May 12, 1952.

MARK R. KULP
State Reclamation Engineer
First publication May 9, 1957.
Last publication May 30, 1957.

22767

NAME OF APPLICANT Lawren[redacted] Hall, Mountain Home, I[redacted]ho.

Form No. 0

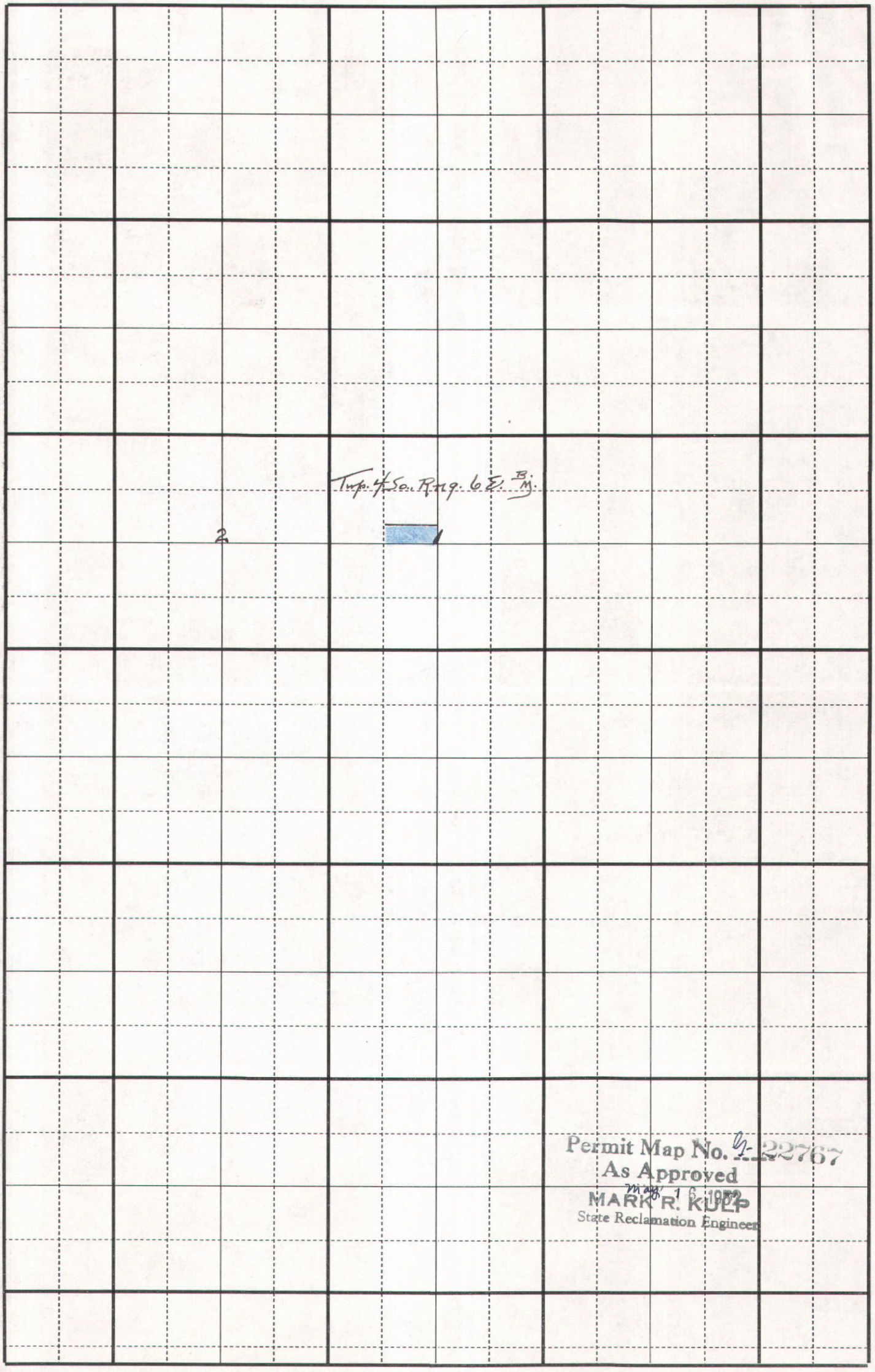

Permit Map No. S-22767
As Approved
May 16 1979
MARK R. KULP
State Reclamation Engineer

SCALE: 2 Inches Equal 1 Mile. Draw Plan In Ink.

22767

6357

State of Idaho
License and Certificate of Water Right

Water License No. G-22767 Amount .133 c.f.s.

Water District No ..... Priority May 12, 1952

THIS IS TO CERTIFY that LAURENCE HALL

of Mountain Home, Idaho , made application for a permit to appropriate the public waters of the State of Idaho, dated May 12 , 19 52 ; that Permit No. G-22767 was issued under said application; that Certificate of Completion of works, with a carrying capacity of .133 second feet, was issued thereunder on June 19 , 19 58 , showing that said works were completed on the 3rd day of June , 19 57 ; and that on the 3rd day of June , 19 57 , LAURENCE HALL

of Mountain Home , State of Idaho , made proof to the satisfaction of the State Reclamation Engineer of Idaho, of the right to use the waters of a well , a tributary of subterranean , for the purpose of Irrigation and domestic use , under Use Permit No. G-22767 of the Department of Reclamation and that said right to the use of said waters has been perfected in accordance with the laws of Idaho, and is hereby confirmed by the State Reclamation Engineer of Idaho and entered of record in Volume 10 of Licenses at page 6357 , on the 19th day of June , 19 58 ;

The right hereby confirmed dates from May 12 , 19 52 ;

The Point of Diversion is located

in the SE ¼ NW ¼, Sec. 1 , Tp. 4 S., R. 6 E. , B. M. County Elmore

That the amount of water to which such right is entitled and hereby confirmed, for the purposes aforesaid, is limited to an amount actually needed and beneficially used for said purposes, and shall not exceed .133 cubic feet per second.

Description and location of use:

Twp.	Range	Sec.	Forty-acre Tract	No. Acres Described in Permit	No. Acres Actually Irrigated
4 S.	6 E.	1	SE¼ NW¼	15	17
			Total number of acres irrigated		17

The right to the use of the water aforesaid hereby confirmed is restricted to the lands or place of use herein described, as provided by the laws of Idaho.

WITNESS the seal and signature of the State Reclamation Engineer, affixed at Boise, Idaho, this 19th day of June , 19 58 .

/s/ E. N. Humphrey, Deputy
and Acting State Reclamation Engineer.

(SEAL)

61 2091

State of Idaho
License and Certificate of Water Right

Water License No. 20769 Amount .72 c.f.s.

Water District No. Priority December 27, 1948

THIS IS TO CERTIFY that DENNEY R. HOGUE

of Twin Falls, Idaho , made application for a permit to appropriate the public waters of the State of Idaho, dated November 26 , 19 48 ; that Permit No. 20769 was issued under said application; that Certificate of Completion of works, with a carrying capacity of 1.4 second feet, was issued thereunder on December 5 , 19 51 , showing that said works were completed on the 4th day of Decemb r , 1951 ; and that on the 7th day of January , 1952 , DENNEY R. HOGUE

of Twin Falls , State of Idaho , made proof to the satisfaction of the State Reclamation Engineer of Idaho, of the right to use the waters of a well , a tributary of subterranean , for the purpose of Irrigation and domestic use , under Use Permit No. 20769 of the Department of Reclamation and that said right to the use of said waters has been perfected in accordance with the laws of Idaho, and is hereby confirmed by the State Reclamation Engineer of Idaho and entered of record in Volume 10 of Licenses at page 6358 , on the 20th day of June , 19 58 ;

The right hereby confirmed dates from December 27 , 19 48 ;

The Point of Diversion is located

in the SW ¼ SE ¼, Sec. 26 , Tp. 11 S., R. 19 E. , B. M. County Twin Falls

That the amount of water to which such right is entitled and hereby confirmed, for the purposes aforesaid, is limited to an amount actually needed and beneficially used for said purposes, and shall not exceed .72 cubic feet per second.

Description and location of use:

Twp.	Range	Sec.	Forty-acre Tract	No. Acres Described in Permit	No. Acres Actually Irrigated
11 S.	19 E.	26	NE¼ SE¼	40	40
			NW¼ SE¼	40	40
			SW¼ SE¼	40	40
			SE¼ SE¼	40	40
			NE¼ SW¼	2.5	5
			SE¼ SW¼	2.5	5
			Total number of acres irrigated - - -		170

The right to the use of the water aforesaid hereby confirmed is restricted to the lands or place of use herein described, as provided by the laws of Idaho.

WITNESS the seal and signature of the State Reclamation Engineer, affixed at Boise, Idaho, this 20th day of June , 19 58 .

/s/ E. N. Humphrey, Deputy
and Acting State Reclamation Engineer.

(SEAL)

G- 22767

61 2391

APPLICATION FOR PERMIT

To Appropriate the Subterranean Waters of The State of Idaho

Application No. G-30513
Permit No. G- 22767
District No.

1. Name of Applicant: LAURENCE HALL

   Postoffice address: Box 842, Mountain Home County: Elmore State: Idano

2. Quantity of water claimed:

   (a) Rate of withdrawal in cubic feet per second. 0.3 or Idaho Miners' inches 15 or gallons per minute.

   (b) Annual withdrawal in acre feet per annum

3. Source of water supply: Subterranean flow from a well

4. Location of point of diversion or well is in the SE ¼ of the NW ¼ of Section 1

   Twp. 4 S. , Rge. 6 E. , B. M., County of Elmore

5. Water is to be used for: Irrigation and domestic purposes.

6. If for municipal, industrial or recreational purposes, give:

   (a) Point of use of water is in the ¼ of the ¼ of Section , Twp.

   Rge. , B. M

   (b) Waste water or sewage effluent is to be returned to

   at a point in the ¼ of the ¼ of Section , Twp , Rge. , B. M.

7. Kind of works: Well and pump

8. Estimated cost of works: $1,000.00

9. (a) Is reservoir to be used? No

   (b) Capacity of reservoir:

10. The time required for the completion of such work and complete application of the water to the proposed use is Five(5) years.

11. If applicant is a corporation, give:

   I. (a) Date and place of incorporation:

   (b) Amount of capital stock: $ (c) Amount paid in: $

   (d) Names and addresses of directors:

   II The financial resources of the applicant are (a) Cash on hand: $

   (b) Treasury stock: (c) Bonds to be issued:

   (d) Other resources:

12. The land to be irrigated is described in the following tabulation:

13. Existing water rights and/or valid permits appurtenant to the lands to be irrigated are: None

   (a) (cubic feet per second, inches or gallons per minute) of the water herein applied for is to be supplemental to the existing water rights.

   (b) (cubic feet per second, inches or gallons per minute) is for new lands.

Remarks:

BE IT KNOWN THAT The undersigned hereby makes appli cation for permit to appropriate the public waters of the State of Idaho as herein set forth.

LAURENCE HALL *Applicant.*

By *Agent.*

Date of first receipt at Department of Reclamation: 12:45 P. M. May 12, 1952

Returned to applicant for correction:

Corrected application received:

Approval of State Reclamation Engineer

The number of this permit is G-22767

Recorded in Book 51 Page 22767 Approved May 16, 1952

This is to certify that I have examined the within application for a permit to appropriate the public waters of the State of Idaho, and hereby approve the same, subject to the following limitations and conditions:

Bond in the sum of $ to be filed on or before

Work to begin on or before July 16, 1952 and to continue diligently and uninterruptedly to completion, unless temporarily interrupted by circumstances over which the permit holder has no control.

One-fifth of the work above specified to be completed on or before November 16, 1954

The whole of said work to be completed and beneficial use of water appropriated in accordance herewith, to be made on or before May 16, 1957

Witness my hand this 16th day of May, 1952

MARK R. KULP
State Reclamation Engineer

IN TESTIMONY WHEREOF, We, LEN JORDAN, Governor of the State of Idaho, and IRA H. MASTERS, Secretary of State of the State of Idaho, have caused this instrument to be executed in the name of the State of Idaho, and caused the Great Seal of the State of Idaho to be hereunto affixed, this 16th day of May, 19 52

Countersigned:

(SEAL)

By IRA H. MASTERS
Secretary of State.

STATE OF IDAHO

By LEN JORDAN
Governor

12.

Twp.	Range	Sec.	NE¼ NE¼	NE¼ NW¼	NE¼ SW¼	NE¼ SE¼	NW¼ NE¼	NW¼ NW¼	NW¼ SW¼	NW¼ SE¼	SW¼ NE¼	SW¼ NW¼	SW¼ SW¼	SW¼ SE¼	SE¼ NE¼	SE¼ NW¼	SE¼ SW¼	SE¼ SE¼	Totals
4 S.	6 E.	1						15											15

Permit No. G-22767
Certificate of Completion of Works

TO ALL WHOM IT MAY CONCERN:

This is to certify that LAURENCE HALL of Mountain Home, County of Elmore, and State of Idaho, the holder of Permit No. G-22767, issued upon Application No. G-30513 bearing date of priority of May 12, 1952, authorizing the diversion of 0.3 second feet of waters of Subterranean flow from a well County of Elmore, State of Idaho, for Irrigation and domestic purposes, has fully complied with the provisions of the laws of the State of Idaho relating to the proof of completion of the works of diversion set out and described in said Permit: that said works are adequate for diverting and conveying to the place of intended use .133 second feet of the waters of Subterranean flow from a well that the point of diversion of said waters $SE\frac{1}{4}NW\frac{1}{4}$ Section 1, Township 4 South, Range 6 East, B.M. and that the lands proposed to be irrigated by the use of said water are described as follows, to-wit: 17 acres in the $SE\frac{1}{4}NW\frac{1}{4}$ of Section 1, Township 4 South, Range 6 East, B.M. Proof of Completion of Works made: June 3, 1957

Witness my hand this 19th day of June, A.D. 1958

/s/ E. N. Humphrey, Deputy
and Acting State Reclamation Engineer

Proof of Completion of Works made: June 3, 1957
Certificate of Completion of Works issued: June 19, 1958.

.133 [illegible]
Page 6357

June 19, 1958

Re: Permit No. G-22767

Mr. Laurence Hall
Mountain Home
Idaho

Dear Mr. Hall:

Enclosed is the Certificate of Completion of Works and the License and Certificate of Water Right issued under Permit No. G-22767 confirming the right with priority of May 12, 1952, to the use of .133 second feet of subterranean water, with the point of diversion in the $SE\frac{1}{4}NW\frac{1}{4}$ of Section 1, for irrigation of 17 acres in the $SE\frac{1}{4}NW\frac{1}{4}$ of Section 1, Township 4 South, Range 6 East, B.M.

Departmental receipt #G-3360 for $7.00 was issued and handed to you as receipt of the five dollar fee for the Certificate of Completion of Works and two dollars license fee.

Very truly yours,

E. N. HUMPHREY
Acting State Reclamation Engineer
By

Chief Clerk

EPR:nls
Enc.

22767

September 13, 1957

Re: Permit No. G-22767

Mr. Laurence Hall
Mountain Home
Idaho

Dear Mr. Hall:

Our field engineer's report on the inspection of the completion of construction work and application of water to beneficial use under the terms of Permit No. G-22767 shows that your well is capable of conveying 6 2/3 miner's inches (.133 c.f.s.) of water for irrigation of 17 acres. This permit is now entitled to a Certificate of Completion of Works and a License and Certificate of Water Right.

Upon receipt of the statutory fees, total of $7.00, we will issue the Certificate of Completion of Works (for which the fee is five dollars) and the License (two dollars) confirming the right with priority of May 12, 1952, to your use of .133 second foot of subterranean water, with the point of diversion in the $SE\frac{1}{4}NW\frac{1}{4}$ of Section 1, for irrigation of 17 acres inthe $SE\frac{1}{4}NW\frac{1}{4}$ of Section 1, Township 4 South, Range 6 East, B.M.

Very truly yours,

MARK R. KULP
State Reclamation Engineer
By

Chief Clerk

EHR:nls

22767

Form 23

STATE OF IDAHO

DEPARTMENT OF RECLAMATION

BOISE

REPORT OF ENGINEER

PERMIT NO. G-22767

REPORT ON PROOF OF Completion of Works & Beneficial Use

Laurence Hall, Mountain Home, Idaho

app. 0.3 cfs
Sub 1
acres 17

• 133 ok
mek

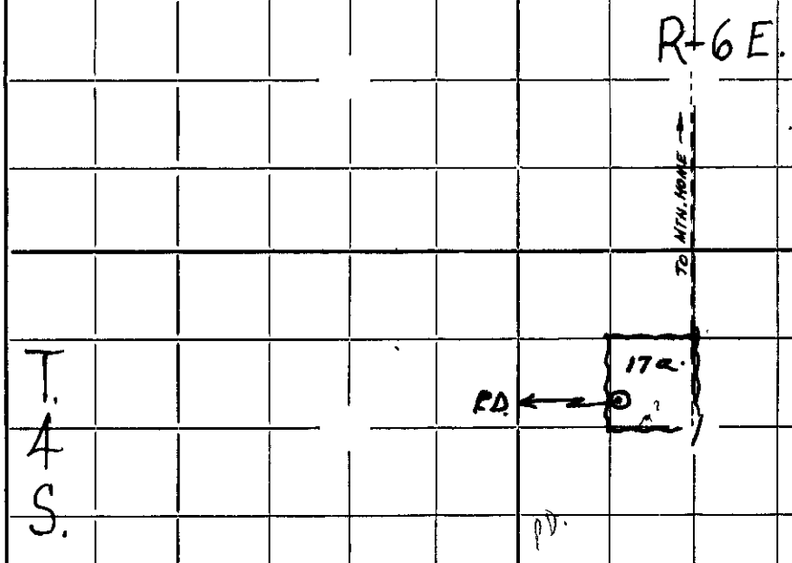

Land subdivisions 1
Area irrigated 17 acres.

Length of line 10 sprinklers
Size of Nozzle 11/64 - 3/32

Quantity of water 6⅔ Miners inches
as calculated from nozzle pressures

Line Number	Av. Pressure #/□"	gpm per Nozzle	gpm per Line
1	30	6.0	60

= 6⅔ Miners Inches.

Subdivisions = 1
Area = 17 acres.
Q = 6⅔ inches
.133 cfs.

Scale: 2 Inches Equals 1 Mile. Draw Map in Ink.

22767

Form 23

STATE OF IDAHO

DEPARTMENT OF RECLAMATION

BOISE, IDAHO

REPORT OF ENGINEER

Permit No. G-22767

This proof is for Completion of Works & Beneficial Use In Water District No.

1. Name of applicant Laurence Hall

2. Source of water supply: Subterranean flow from a well

3. Location of point of diversion: Is in the SE¼NW¼ of [redacted] 1

T. 4 S R. 6 E., B.M. County of Elmore

4. Describe works as they exist, giving dimensions and capacities of [redacted] Well - Dug and timber cribbed - Static water level 7' - Depth of well [redacted] - Pump - Star #CH1.24 Horizontal Cintrifugal - Motor: Standard electric #MD 267812 - ¶ 3 Meter: Westinghouse #23 488163

5. Water is used for: Irrigation and domestic

6. State whether or not water has been turned into works of diversion: Yes.

7. List legal subdivisions of lands to be irrigated. If proof is for beneficial use, give exact number of acres under cultivation in each forty-acre tract. (Describe manner and place of use if other than irrigation):

SE¼NW¼ of Sec. 1., Twp. 4 S., Rge. 6 E., B.M.

(Submit map on attached plat, showing location and details of above description.)

8. What large stream would the water here appropriated finally reach?

Remarks:

This examination was made on the 23rd day of July, 1957

(Signed) James Marr

Examiner.

22767

INSTRUCTIONS TO EXAMINERS

1. Always carefully note the location of the point of diversion and accurately plat same.
2. When proof is for beneficial use, carefully check up the number of acres actually irrigated in each forty and accurately plat same.
3. Make a map showing the correct location of streams and ditches, and the irrigated lands, and any adjacent permanent landmarks, such as towns, lakes, large streams and public roads.
4. If any unusual conditions are discovered, make plain statement of them under remarks.
5. Always see the holder, if possible, and go over the whole ground with him and make your report only upon actual existing facts and conditions.
6. Give general characteristics of soils, topography, and crops raised.

RECEIVED
AUG 20 1957
Department of Reclamation

Laurence Hall
Mountain Home, Idaho

Permit No. G-22767

Examination for Completion of Works & Beneficial Use

County Elmore

1-4S.-6E,

Q = 0.3 c.f.s.

S = Well

P.D. = SE.NW, Sec. 1, T-4S-R.6E

Use = Irrigation & Domestic

Filed = May 12, 1952

Due = May 16, 1957

Well - Dug - 15' - 8' of water
Pumping Head 15'

Motor. Standard Electric
MD267812 #3

Pump Star - CH 1.24
Made in Delavan, [illegible]
2" suction
2" discharge
Motor weight #23 488 113

sprinkler 3" line 1/64 - 3/32
Nozzles - 1 Line - 10 sprinklers
pressures
Upper end 31#
Lower " 29#

8 Acres Hay
7 " pasture
15 "

June 7, 1957

Re: Permit No. G-22767

Mr. Laurence Hall
Mountain Home, Idaho

Dear Mr. Hall:

We acknowledge receipt of the Deposition of Holder and two witnesses, also affidavit of publication in the Mountain Home News, all submitted in proof of Completion of Works and Later to Beneficial Use on Permit No. G-22767.

Before final action is taken in the matter, the law requires that a field examination be made by an engineer from this department.

We cannot tell just when this examination will be made, but our field engineer will try and contact you at the time he makes the examination so that arrangements may be made to show him over the grounds.

Very truly yours,

MARK R. KULP
State Reclamation Engineer
By

Chief Clerk

EPR:lw

22767

[redacted]

2:00 P. [redacted] roof will [redacted] pletion of works for the diversion of 0 3 cubic feet per second of underground waters from a well, and of the application to beneficial use of said water, in accordance with the terms and conditions of Permit No. G-22767 heretofore issued by the Department of Reclamation of the State of Idaho.

1. The name and postoffice address of the person holding said permit are Laurence Hall

2. Said works of diversion will be fully completed on the date set for such completion, and the amount of water which said works are capable of conveying to the place of use is 0 3 cubic feet per second.

3 The use to which said water has been applied is Irrigation & Domestic purposes, and the amount applied to beneficial use is 0.3 cubic feet per second.

4. The point of diversion of said water is SE¼NW¼, Section 1, Twp. 4 South, Rng. 6 East, B. M.

5. The place where said water is used is SE¼NW¼, Section 1, Twp 4 South, Rng. 6 East, B. M.

6. The date of priority which said user is prepared to establish is May 12, 1952.

MARK R KULP
State Reclamation Engineer

First publication May 9, 1957.
Last publication May 30, 1957.

Affidavit of Publication

County of Elmore } ss.
STATE OF IDAHO }

I, [illegible] do solemnly swear that I am the foreman, the publisher of the

MOUNTAIN HOME NEWS

a weekly newspaper of general circulation, published once a week at MOUNTAIN HOME, IDAHO, that the notice attached hereto and which is a part of the proof of publication thereof, was published in said newspaper for [illegible] consecutive weeks, the first publication having been made on the [illegible] day of May, 1957, and the last publication having been made on the 30 day of May, 1957; every number of the paper during the period and time of publication and that the notice was published in the newspaper proper and not in a supplement thereof

And I further swear that the said MOUNTAIN HOME NEWS has been continously and uninterruptedly published in said Elmore County during a period of 78 consecutive weeks prior to the first publication of the attached notice

Lloyd S. Waters

Subscribed and sworn to me this [illegible] day of June, 1957

Stanton Park
Notary Public
Mtg. Home Idaho

22767

Form 16.

STATE OF IDAHO
DEPARTMENT OF RECLAMATION
BOISE, IDAHO

RECEIVED
JUN 1957
Dept. of Reclamation

Permit No. G-22767

Proof of Application of Water to Beneficial Use

Deposition of Holder and Completion of Work

Ques. 1. State your name, residence, occupation and postoffice address.

Ans. Laurence Hall. Mountain Home, Idaho. Auto mechanic. Mtn. Home, Idaho.
1304 633

Ques. 2. If acting in behalf of corporation, state its name, principal place of business (if a foreign corporation, give name of postoffice of statutory agent), your position with reference to same, and your authority for appearing in its behalf.

Ans.

Ques. 3. State number and date of permit, and date of priority you propose to establish under the permit.

Ans. G-22767. May 16 - 1952

Ques. 4. State source of water supply and give exact location of point of diversion.

Ans. Underground water. SE¼NW¼, Sec. 1, Twp. 4 South, Rng. 6 East, B.M.

Ques. 5. Describe your works of diversion, and state amount of water they are capable of conveying from point of diversion to place of use, and give name of canal or ditch or other works by which water is conducted to such place of use. If a well, state depth of well, depth and size of casing and depth to water. If pump is used, state discharge of pump and tell how it was measured or determined. If sprinkler irrigation, give number and size of nozzles and operating pressure.

Ans. Depth 15 ft. Concrete casing 4' diam. 9' to water
Pump discharge 2" Pressure pump
3 HP Elect. motor. 1/2 Sec ft. discharge
sprinkler system

Ques. 6. State for what purpose water is used and describe place of use. (If for irrigation, name each subdivision in which used, and number of acres in each subdivision that have actually been irrigated with said water.) State whether cultivated or natural meadow land and the nature of all improvements which have been made as a direct result of said use.

Ans. Irrigation/Domestic. Used in SE/NW. Sec 1.
Cultivated meadow Alfalfa & pasture.
Good crops.

22767

Ques. 7. If for other than irrigation purposes; state how applied, amount of horse power generated, etc.

Ans. .....

.....

Ques. 8. What is the minimum amount of water required for the purpose specified above?

Ans. Miner Inch per acre

Ques. 9. If you are not the person or representative of the corporation to whom above mentioned permit was originally issued, please state how ownership was acquired by present holder.

Ans. .....

Ques. 10. State when, how, in what amount and to what extent the water diverted under above mentioned permit has been used.

Ans. Irrigation of 15 acres for last 4 yrs.

.....

Ques. 11. State when, how, in what amount and to what extent waters other than those diverted under the above mentioned permit have been diverted and applied to beneficial use upon the lands herein described. Give full particulars regarding such other appropriations and rights claimed thereunder.

Ans. None

.....

(Sign) V. Laurence Hall

I hereby certify that the foregoing testimony was read to the above subscribed before its signing, that I believe him to be the person he represents himself to be, and that said testimony was subscribed and sworn to before me, at my office in Mountain Home, County of Elmore, State of Idaho, on this 3rd day of June, A. D. 19 57.

Stanton Hall

Notary Public.

My commission expires March 1st, 1959. residence: Mountain Home, Idaho.

22707

Form 17-A

STATE OF IDAHO
DEPARTMENT OF RECLAMATION
BOISE, IDAHO

RECEIVED
JUN 6 1957
Department of Reclamation

Permit No. G-22767

Proof of Application of Water to Beneficial Use and Completion of Works

Deposition of Witness

The deposition of two witnesses, on this form, taken separately, required in each case.

Ques. 1. State your name, age, residence, occupation and postoffice address.

Ans. John Green, 52 yrs. Mtn Home, Labor
Mtn Home Idaho

Ques. 2. Are you acquainted with Laurence Hall, the holder of Permit No. G-22767? How long have you known him and where does he reside?

Ans. Yes. 40 yrs. Mtn. Home, Ida.

Ques. 3. Have you read or heard read said Permit No. G-22767, and are you familiar with its provisions and conditions?

Ans. Yes.

Ques. 4. State source of water supply, place of diversion, and describe works for conveying water from point of diversion to place of use.

Ans. Underground water. SE¼NW¼, Sec. 1, Twp. 4 South, Rng. 6 East, B.M.
Cased well, Motor & Pump. (Pressure pump)
Sprinkler system

Ques. 5. How many second feet of water do you estimate said works will safely conduct to place of use, and how much water have you seen being so conveyed?

Ans. 1/2 Sec. ft. Have seen as much.

Ques. 6. (Pumps) How much water in cubic feet per second, miner's inches, or gallons per minute have you seen the pump deliver, and how did you measure or estimate the amount?

Ans. 1/2 Sec. ft. Have seen other pumps in action.

22767

Ques. 7. State for what purpose water is used and at what place. (If for irrigation, give each subdivision in which water has been used and number of acres irrigated in each subdivision.) State whether cultivated or natural meadow land and the nature of all improvements which have been made as a direct result of said use.

Ans. Irrigation in SE/NW, Sec 1, 4S-6E
Cultivated meadow & pasture
Grows good crops.

Ques. 8. If for power or other purposes than irrigation, state how water has been applied and to what etxent.

Ans.

Ques. 9. (If for irrigation) state character of land that has been reclaimed, and give your estimate of the amount of water required for its profitable cultivation.

Ans. Volcanic 1 in per acre.

Ques. 10. Have you any interest in the works, water or lands above mentioned? If so, in what way and to what extent?

Ans. None

Ques. 11. State when, how, in what amount and to what extent you have witnessed the application to beneficial use of water diverted under said permit.

Ans. Have seen this land irrigated for the past 3 or 4 years

(Signed) + John Green

I hereby certify that the foregoing testimony was read to the above subscriber before its signing, that I believe him to be the person he represents himself to be, and that said testimony was subscribed and sworn to before me in Mountain Home, County of Elmore, State of Idaho, on this 3rd day of June, A. D. 1957.

Stanton Pond
Notary Public.
residence: Mountain Home, Idaho.

My commission expires March 1st, 1959.

22767

Form 17-A

STATE OF IDAHO
DEPARTMENT OF RECLAMATION
BOISE, IDAHO

Permit No. G-22767.

Proof of Application of Water to Beneficial Use

Deposition of Witness and Completion of Works

The deposition of two witnesses, on this form, taken separately, required in each case.

Ques. 1. State your name, age, residence, occupation and postoffice address.

Ans. George Hall, 65 years, Mtn. Home Idaho Carpenter, Mtn. Home Idaho

Ques. 2. Are you acquainted with Laurence Hall, the holder of Permit No. G-22767? How long have you known him and where does he reside?

Ans. 39 yrs Mtn. Home Idaho

Ques. 3. Have you read or heard read said Permit No. G-22767, and are you familiar with its provisions and conditions?

Ans. Yes,

Ques. 4. State source of water supply, place of diversion, and describe works for conveying water from point of diversion to place of use.

Ans. Underground water. SE¼NW¼, Sec. 1, Twp. 4 South, Rng. 6 East, B.M. Cased well, Motor & pump (pressure pump) Sprinkler system.

Ques. 5. How many second feet of water do you estimate said works will safely conduct to place of use, and how much water have you seen being so conveyed?

Ans. 25 ins. Have seen as much

Ques. 6. (Pumps) How much water in cubic feet per second, miner's inches, or gallons per minute have you seen the pump deliver, and how did you measure or estimate the amount?

Ans. 1/2 Sec. ft. From irrigating other lands.

22767

Ques. 7. State for what purpose water is used and at what place. (If for irrigation, give each subdivision in which water has been used and number of acres irrigated in each subdivision.) State whether cultivated or natural meadow land and the nature of all improvements which have been made as a direct result of said use.

Ans. Irrigating 15 Acres in SE/NW Sec 1
Cultivated Meadow & pasture
Good crops from irrigating

Ques. 8. If for power or other purposes than irrigation, state how water has been applied and to what etxent.

Ans.

Ques. 9. (If for irrigation) state character of land that has been reclaimed, and give your estimate of the amount of water required for its profitable cultivation.

Ans. Volcanic Needs 1 inch per acre

Ques. 10. Have you any interest in the works, water or lands above mentioned? If so, in what way and to what extent?

Ans. None

Ques. 11. State when, how, in what amount and to what extent you have witnessed the application to beneficial use of water diverted under said permit.

Ans. Have been on this land irrigating for last 4 years

(Signed) George Hall

I hereby certify that the foregoing testimony was read to the above subscriber before its signing, that I believe him to be the person he represents himself to be, and that said testimony was subscribed and sworn to before me in Mountain Home, County of Elmore, State of Idaho, on this 3rd day of June, A. D. 19 57.

Notary Public.
residence: Mountain Home, Idaho.

My commission expires March 1st, 1959.

22767

May 23, 1957

RE: Permit Nos. G-22767 - Laurence Hall
25001 - Grant HotchKiss

Mountain Home News
Mountain Home, Idaho

Gentlemen:

On May 7th,1957, we mailed you a Notice for publication in connection with the following Permits-

Permit No. G-22767 in the name of Laurence Hall, to be published before June 3rd, 1957, and

Permit No. 25001 in the name of Grant HotchKiss, to be published before June 12th, 1957, With the request that you acknowledge receipt of same and send us a copy of your first issue of the publications, These Notices were to have been published once a week for four weeks prior to the dates mentioned above.

To date we have received no acknowledgment nor a copy of your paper containing these notices.

Please advise if the Notices were received and if so, send us a copy of your paper containing same.

Very truly yours,

MARK R. KULP
State Reclamation Engineer
By

Chief Clerk

ER:vm

22767

STATE OF IDAHO

DEPARTMENT OF RECLAMATION
ROOM 107, STATE HOUSE
BOISE, IDAHO

RE: Permit No. G-22767
Laurence Hall

Date: May 7, 1957

Mountain Home News
Mountain Home, Idaho

Gentlemen:

Enclosed you will find notice for publication once a week for four consecutive weeks prior to June 3rd, 1957 the date set for proof, the expense of the publication to be paid by the applicant,'s Atty.- Stanton Park of Mountain Home, Idaho , to whom you should furnish proof of publication on or prior to the date set for proof.

Please acknowledge receipt of this notice, and furnish this office with a copy of the first publication, in order that we may check same.

Very truly yours,

MARK R. KULP
State Reclamation Engineer
By

Chief Clerk

R:vm
Encl. (1)

22767

May 7, 1957

RE: Permit No. G-22767
Laurence Hall

Mr. Stanton Park
Attorney at Law
Mountain Home, Idaho,

Dear Mr. Park:

We acknowledge receipt of Notice of Completion of Works and Beneficial Use proofs in the name of Laurence Hall, to be made before you as Notary Public on June 3rd, 1957.

We shall send a copy of the Notice to the Mountain Home News with instructions to publish it once a week for four weeks prior to that date and to send you the affidavit of publication together with statement of costs.

At the time set, you should contact Mr. Hall, the Permit holder, to appear before you together with two disinterested witnesses who are familiar with the terms of the Permit and the work done thereunder for the purpose of executing the enclosed depositions.

Very truly yours,

MARK R. KULP
State Reclamation Engineer
By

Chief Clerk

ER:vm
Encl. (3)
cc. Laurence Hall
Box 84?
Mountain Home, Idaho

22767

Form No 11

NOTICE TO ACCOMPANY THIS LETTER MUST BE MADE IN DUPLICATE

RECEIVED
MAY 6 1957
Department of Reclamation

(Date) May 1957.

(P. O.) Mountain Home, Idaho.

TO THE STATE RECLAMATION ENGINEER:

Boise, Idaho

Dear Sir:

You are hereby authorized to have the attached notice published at my expense in the Mountain Home News of Mountain Home, Idaho published in the county in which the works are situated

Laurence Hall

Engineer.

(In case of canals or other works designed to divert and carry more than 50 cubic feet of water per second, the following certificate must be signed by a well-known and competent engineer)

I hereby certify that the facts set forth in the attached notice are true.

22767

Form 36

RECEIVED
MAY 6 1957
Department of Reclamation

NOTICE OF PROOF OF COMPLETION OF WORKS
and
APPLICATION OF WATER TO BENEFICIAL USE

Notice is hereby given that at 2:00 P. M., on the 3rd day of June, 1957, at Mountain Home, County of Elmore, State of Idaho, before Stanton Park, a Notary Public, proof will be submitted of the completion of works for the diversion of 0.3 cubic feet per second of underground waters from a well, and of the application to beneficial use of said water, in accordance with the terms and conditions of Permit No. G-22767 heretofore issued by the Department of Reclamation of the State of Idaho.

1. The name and postoffice address of the person ~~or corporation~~ holding said permit are Lawrence Hall

2. Said works of diversion will be fully completed on the date set for such completion, and the amount of water which said works are capable of conveying to the place of use is 0.3 cubic feet per second.

3. The use to which said water has been applied is Irrigation & Domestic purposes, and the amount applied to beneficial use is 0.3 cubic feet per second.

4. The point of diversion of said water is SE¼NW¼, Section 1, Twp. 4 South, Rng. 6 East, B.M.

5. The place where said water is used is SE¼NW¼, Section 1, Twp. 4 South, Rng. 6 East, B.M.

6. The date of priority which said user is prepared to establish is May 12, 1952.

MARK B. KULP
State Reclamation Engineer

22767

XX

STATE OF IDAHO

RE: Permit No. G-22767

DEPARTMENT OF RECLAMATION

March 1,1957

Mr. Laurence Hall
Box 842
Mountain Home, Idaho

Dear Sir:

We enclose herewith blank notice for proof of completion of works and application of water to beneficial use under your Permit No. G-22767. This notice should be filled out in duplicate and returned to this office at least 40 days before the date upon which you wish to make this proof, in order to allow time for the four weeks' publication required by law.

This proof must be submitted before a Notary Public or other officer authorized by law to administer oaths.

The date for proof, as set out in your permit, is not later than May 16, 1957.

Very truly yours,

MARK R. KULP
State Reclamation Engineer

Copy of Notice and Enclosures mailed to:
Mr. Stanton Park, Jr.
Mountain Home, Idaho

22767

May 20, 1952

RE: Permit No. G-22767

Mr. Stenton Park, Jr.
Mountain Home
Idaho

Dear Mr. Park:

We enclose Permit No. G-22767 in the name of Laurence Hall and direct his attention to the limitations and conditions as given on the fourth page under approval of the State Reclamation Engineer.

We also enclose departmental receipt No. 24439 for the $5.00 filing fee.

Very truly yours,

MARK R. KULP
State Reclamation Engineer
By

Chief Clerk

A;fg
Enc.

22767

NAME OF APPLICANT Lawren Hall, Mountain Home, Ida.

Form No. 0

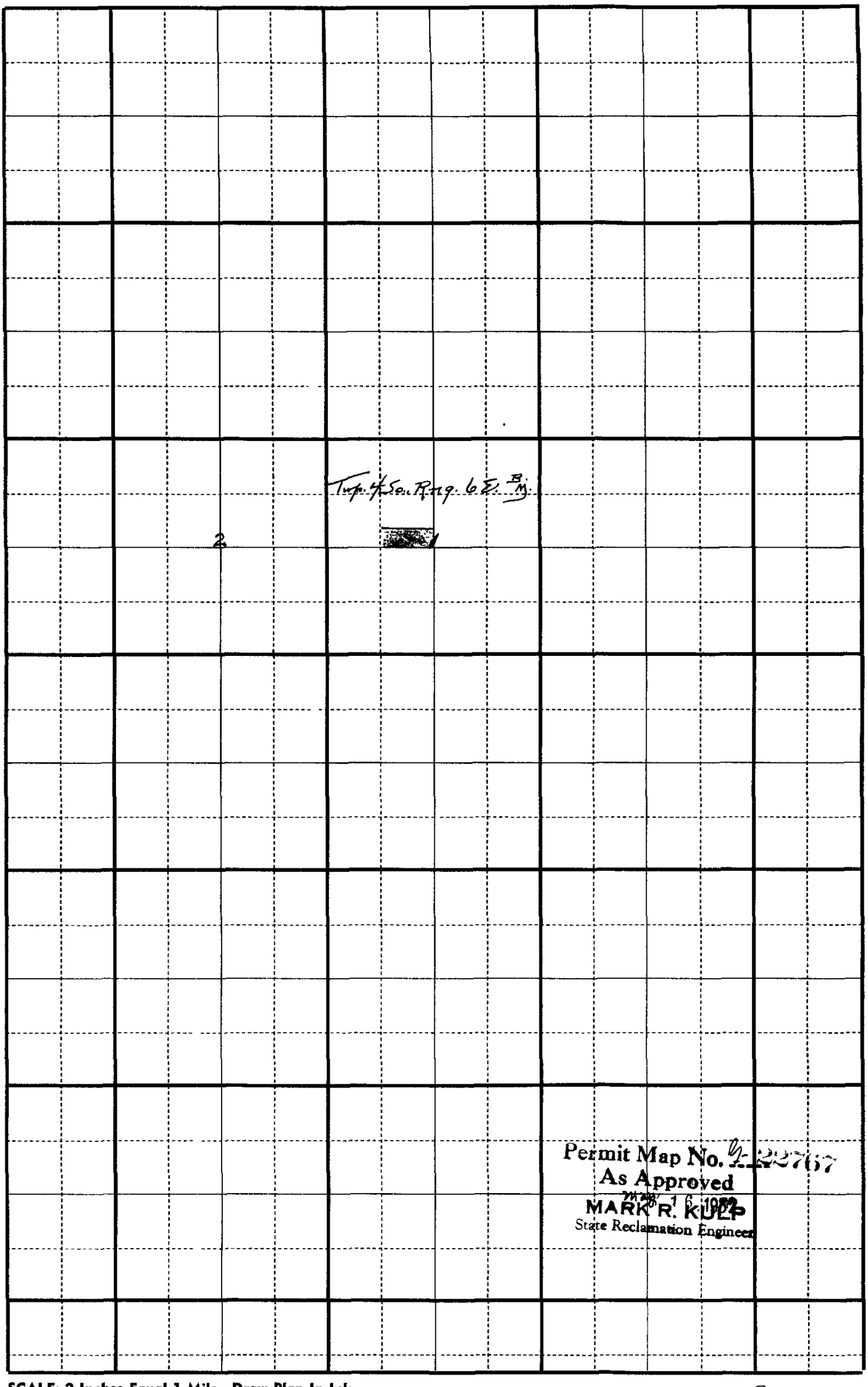

Permit Map No. 22767
As Approved
MAY 16 1952
MARK R. KULP
State Reclamation Engineer

SCALE: 2 Inches Equal 1 Mile. Draw Plan In Ink.

22767

NOTICE OF PROOF OF COMPLETION OF WORKS and APPLICATION OF WATER TO BENEFICIAL USE

Notice is hereby given that at 2 00 P M on the 3rd day of June, 1957, at Mountain Home, County of Elmore, State of Idaho, before Stanton Park, a Notary Public, proof will be submitted of the completion of works for the diversion of 0 3 cubic feet per second of underground waters from a well, and of the application to beneficial use of said water, in accordance with the terms and conditions of Permit No. G-22767 heretofore issued by the Department of Reclamation of the State of Idaho.

1 The name and postoffice address of the person holding said permit are Laurence Hall.

2 Said works of diversion will be fully completed on the date set for such completion, and the amount of water which said works are capable of conveying to the place of use is 0 3 cubic feet per second.

3 The use to which said water has been applied is Irrigation & Domestic purposes, and the amount applied to beneficial use is 0.3 cubic feet per second

4 The point of diversion of said water is SE¼NW¼, Section 1, Twp. 4 South, Rng 6 East, B M

5 The place where said water is used is SE¼NW¼ Section 1, Twp 4 South, Rng 6 East, B M.

6 The date of priority which said user is prepared to establish is May 12, 1952

MARK R KULP
State Reclamation Engineer

First publication May 9, 1957
Last publication May 30, 1957