

LICENSE ISSUED FOR 36 SEC. FT.
LICENSE PAGE NO. _____

ASSIGNED TO:
Lloyd M. Hansen
Rt. 1, Box 652
Mountain Home,
Idaho 83647

Identification No. 61-7031

Application No. 42327

STATE OF IDAHO
DEPARTMENT OF RECLAMATION
APPLICATION FOR PERMIT

APPROVED

To Appropriate the Public Waters of the State of Idaho

1. Name of applicant Arnold Cairns
post office address Box 652, Route 1, Mountain Home, Idaho
2. Source of water supply Subterranean which is a tributary of N. A.
3. a. Location of point of diversion is NE $\frac{1}{4}$ of NE $\frac{1}{4}$ of Section 13 Township 3 S
Range 6 E B.M. Elmore County, additional points of diversion if any: _____

b. If water is not consumed, it will be discharged into _____ at a point in _____ $\frac{1}{4}$
of _____ $\frac{1}{4}$ of Section _____ Township _____ Range _____ B.M. _____
4. Quantity to be appropriated:
a. 0.90 cubic feet per second and/or
b. _____ acre feet per annum will be stored.
5. Water will be used for the following purposes:
(c.f. 65)
0.50 for irrigation purpose from April 1 to Oct 1 (both dates inclusive)
0.40 for stockwater purpose from January 1 to December 31 (both dates inclusive)
purpose from _____ to _____ (both dates inclusive)
6. Proposed diverting works:
a. Description of ditches, flumes, pumps, headgates, etc. Drilled well, pump, motor, ditch
irrigation

b. Height of storage dam _____ feet; active reservoir capacity _____ acre feet; total reservoir
capacity _____ acre feet; materials used in storage dam: _____

c. Proposed well diameter is 12 inches; proposed depth of well is 525 feet.
7. a. Time required for the completion of the works and application of the water to the proposed beneficial use
is 5 years.
b. Estimated construction cost is \$9,000.00
8. Description of proposed uses:
a. If water is ~~not~~ for irrigation:
(1) Give the place of use of water: NE $\frac{1}{4}$ of NE $\frac{1}{4}$ of Section 13 Township 3 S
Range 6 E B.M. XXXXXX, Sec. 18; SW $\frac{1}{4}$ Sec. 7, T. 3 S, R. 7 E, B.M.
(2) Amount of power to be generated _____ hp under _____ feet of head.
(3) List number of each kind of livestock to be watered Beef - 1000 head

(4) Name of municipality to be served _____ or number of families to be
supplied with domestic water: _____
(5) If water is to be used for other purposes describe: _____

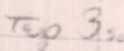
61-7031

[illegible]

c. Describe any other water rights used for the same purposes. Licensee 15191, 1.1 c.f.s. for 55 A.

10. REMARKS: Stockwater Quantity based on extreme transmission loss.

11. Map of proposed project.



Page 6 EBM Page 7 EBM

Effect of α on $\Delta \log K$

* Stock on hand only

Scale: 2 inches equal 1 mile

BE IT KNOWN that the undersigned hereby makes application for permit to appropriate the public waters of the State of Idaho as herein set forth.

Anna Carson
(Applicant)

61 7031

Received by DK Date 3-26-68 Time 11:45 AM
Preliminary check by DK Fee 3.20⁰⁰
Received by DK Date 3-26-68
Publication prepared by DK Date 3-23-68
Published in Mt. Home Times
Publication dates 4-4 & 11-68
Publication approved DK Date 4-1-68
Priority reduced to _____ Reason _____

Protests filed by none

Copies of protests forwarded by _____

Hearing held by _____ Date _____

Recommended for approval denial by DK Date 4-1-68

APPROVED

ACTION OF STATE RECLAMATION ENGINEER

This is to certify that I have examined Application for Permit to appropriate the public waters of the State of Idaho No. 61-7031, and said application is hereby APPROVED.

1. Approval of said application is subject to the following limitations and conditions:

a. SUBJECT TO ALL PRIOR WATER RIGHTS.

b. Proof of construction of works and application of water to beneficial use shall be submitted on or before May 1, 19 73.

c. Other: The applicant shall permanently install a measuring device of a type approved by the department as part of the diverting works. This permit is supplemental to all prior rights.

2. Denial of said application is for the following reasons: _____

Witness my hand this 9 day of May, 19 68.

R. Keith Higgins
State Reclamation Engineer

[illegible]

Any protest against this application must be filed with the Department of Reclamation within 10 days from the last date of publication of this notice.

R. KEITH HIGGINSON
State Reclamation Engineer
First publication April 4, 1955
Last publication April 30, 1955

APR 12 1957

Department of Reclamation

Affidavit of Publication

County of Elmore { ss
STATE OF IDAHO }

I, Lloyd S. Waters do
solemnly swear that I am the foreman, or
publisher of the

MOUNTAIN HOME NEWS

a weekly newspaper of general circulation, published once a week at MOUNTAIN HOME, IDAHO, that the notice attached hereto and which is a part of the proof of publication thereof, was published in said newspaper for

... 2 ... consecutive weeks, the first publica-
tion having been made on the ... 4 ... day
of ... April ... 1948, and
the last publication having been made on the
... 11 ... day of ... April ...
19 48; every Thursday issue of the paper

during the period and time of publication and that the notice was published in the newspaper proper and not in a supplement thereof.

And I further swear that the said MOUNTAIN HOME NEWS has been continuously and uninterruptedly published in said Elmore County during a period of 78 consecutive weeks prior to the first publication of the attached notice.

Subscribed and sworn to me this .. 11 ..
day of .. April .., 1948

 Notary Public

bill submitted 4-15-68 ²⁰

61 7931

T
3
S

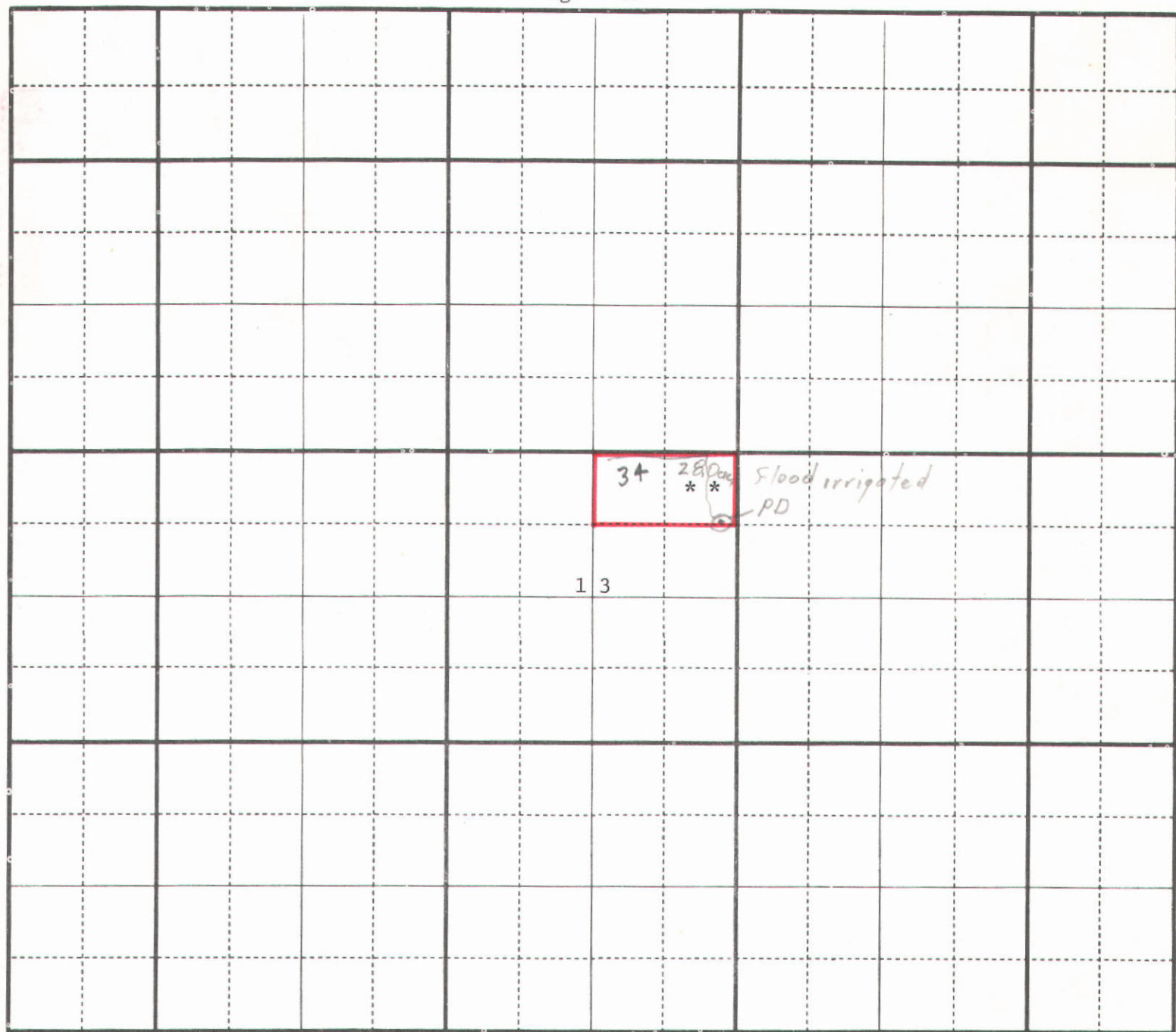
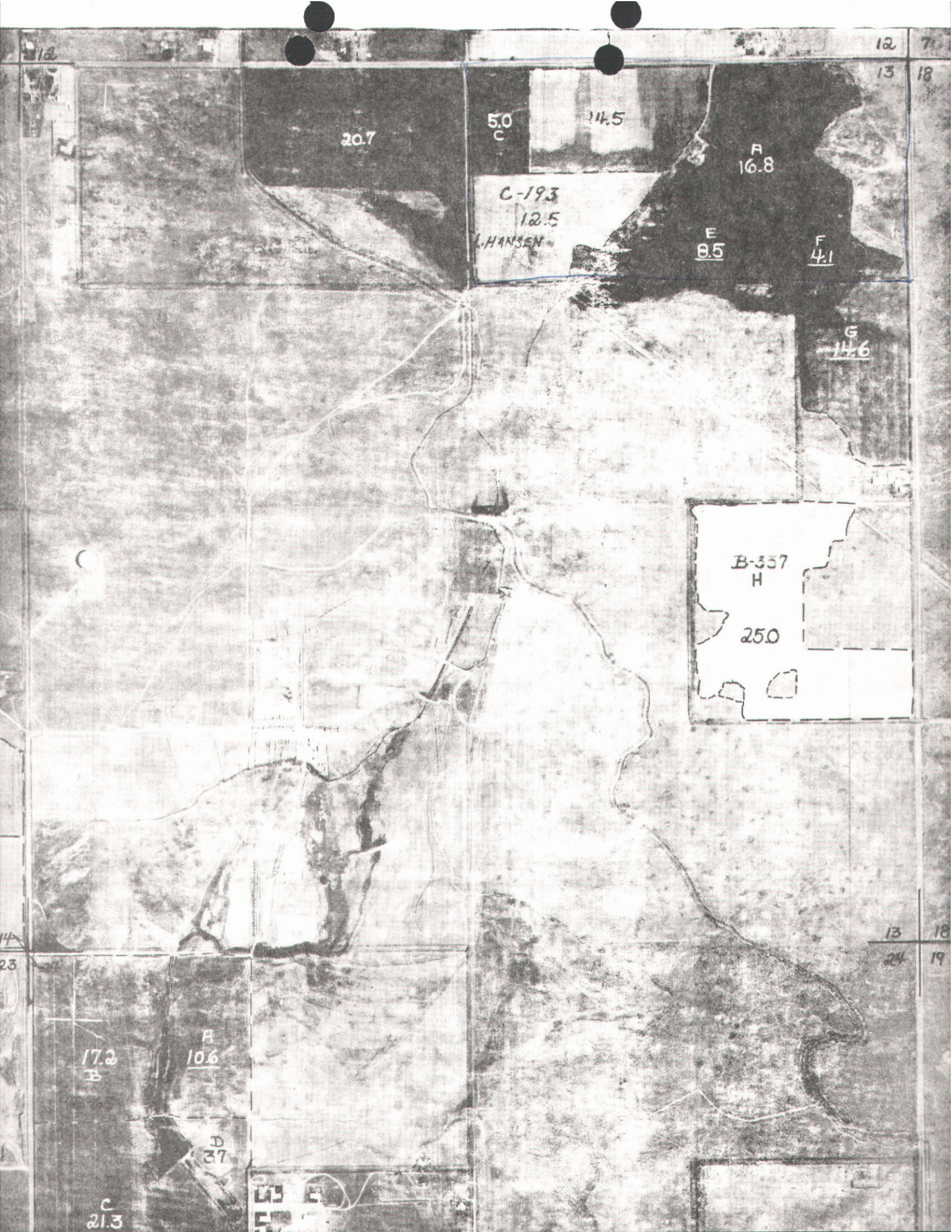


Diagram of System



20.7

5.0
C

14.5

A
16.8

C-193

12.5

L. HANSEN

E
8.5

F
4.1

G
14.6

B-357
H

25.0

17.2
B

A
10.6

D
37

C
21.3

T
3
S

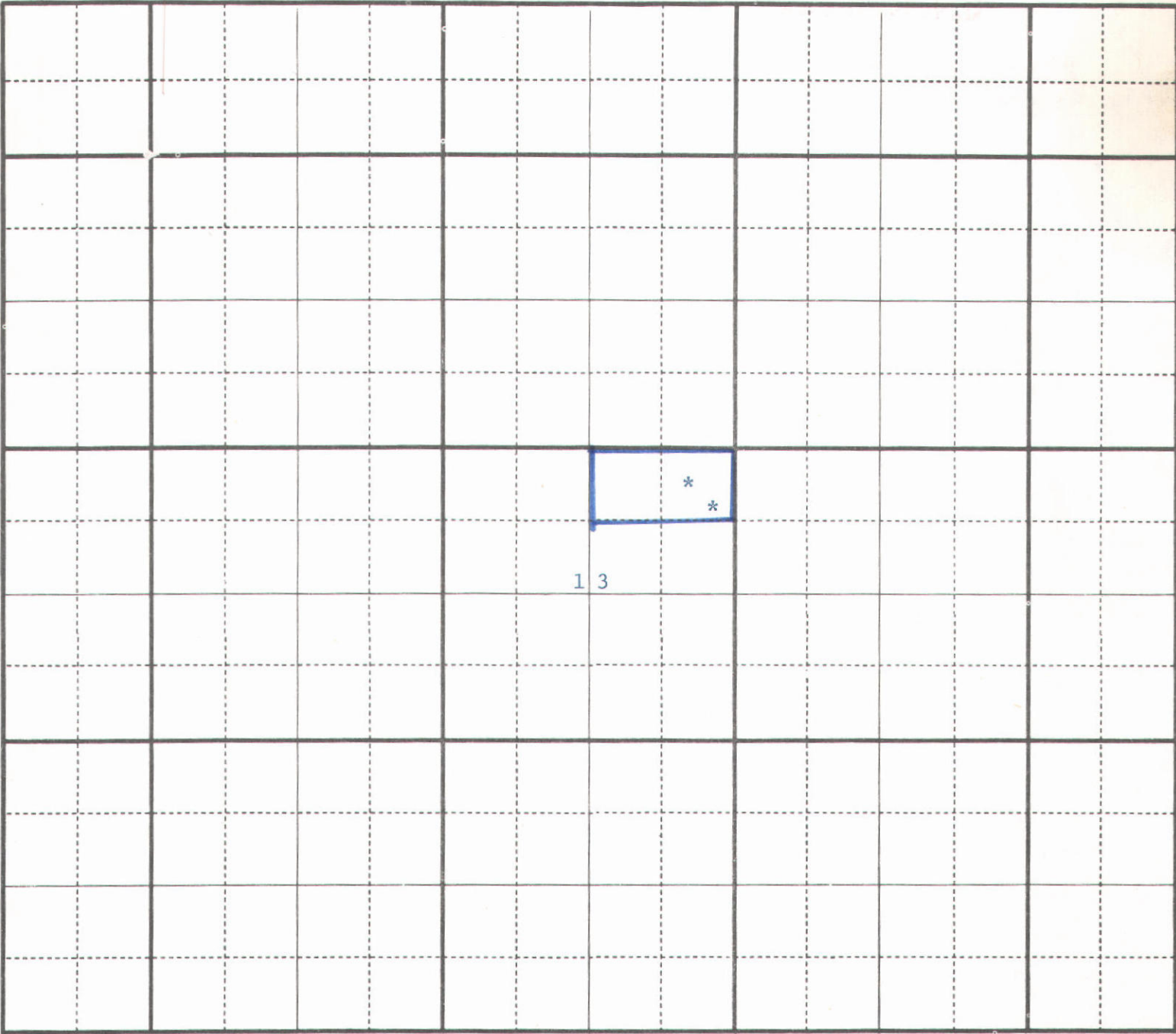


Diagram of System

RECEIVED
APR 17 1973
Department of Water Administration

RELINQUISHMENT

TO WHOM IT MAY CONCERN:

I hereby relinquish to the State of Idaho,
all my right, title and interest in and to Permit to appropriate
the Public Waters of the State of Idaho, No. 61-7031.

Signed at Boise this 17 day
of April, 19 73.

Arnold Cairns
Permit Holder

ATTEST:

Gary L. Page

March 1, 1973 CERTIFIED MAIL #29362

Re: Permit No. 61-7031


Arnold Cairns
Route 1, Box 651
Mtn. Home, Idaho 83647

Dear Mr. Cairns:

One of the conditions of approval of your water Permit No. 61-7031 (see last page of your approved permit) was that evidence of the extent of development be submitted as proof of application of water to beneficial use to this office on or before May 1, 1973. Enclosed is an affidavit form which must be used to submit the required proof of beneficial use.

If you have not fully completed your project, and you have not previously received an extension of time, you may request an extension of time provided the delay is for reasonable cause as indicated in Section 42-204, Idaho Code, amended. If you have been prevented from proceeding by a governmental agency or by litigation, more than one extension of time can be granted.

Either the beneficial use affidavit or a request for an extension of time must be received by this Department on or before the above mentioned date, otherwise the permit will lapse and be of no further force or effect.


R. KEITH HIGGINSON
Director

Enc: Proof affidavit

RECEIPT: To be filled in by the recipient, or other authorized person, and returned to the sender.

NAME OF DONOR: John Doe
 ADDRESS: 123 Main St, Anytown, USA
 CITY: Anytown STATE: USA ZIP: 12345

DATE OF RECEIPT: 10/10/2023

AMOUNT: 100.00

FOR WHAT PURPOSE: General Fundraising

SIGNATURE OF DONOR: John Doe
 SIGNATURE OF RECIPIENT: [Signature]

RECEIVED BY: [Signature]

RETURN TO: John Doe, 123 Main St, Anytown, USA 12345

RECEIPT: To be filled in by the recipient, or other authorized person, and returned to the sender.

NAME OF DONOR: John Doe
 ADDRESS: 123 Main St, Anytown, USA
 CITY: Anytown STATE: USA ZIP: 12345

DATE OF RECEIPT: 10/10/2023

AMOUNT: 100.00

FOR WHAT PURPOSE: General Fundraising

SIGNATURE OF DONOR: John Doe
 SIGNATURE OF RECIPIENT: [Signature]

RECEIVED BY: [Signature]

RETURN TO: John Doe, 123 Main St, Anytown, USA 12345

May 10, 1968

Re: Permit 61-7031

Arnold Cairns
Box 651, Route 1
Mountain Home, Idaho 83647

Dear Mr. Cairns:

We enclose a copy of your approved application for permit 61-7031 in which we direct your attention to the limitations and conditions as given on the fourth page under approval of the State Reclamation Engineer.

Very truly yours,

C. Stephen Ailred, Assistant
State Reclamation Engineer

CSA:khd

Enclosures: Copy of application
Receipt No. 798 for \$20.00

DON SAMUELSON
GOVERNOR

Re:

Mr.
P.
Ho
Ge

74
40
a
b

61 7031

Form 4

State of Idaho
Department of Water Resources

WATER RIGHT LICENSE

License of Water Right No. 61-7031 Priority March 26, 1968 Amount 0.36 cfs

THIS IS TO CERTIFY, that LLOYD M. HANSEN
of Mountain Home, Idaho, has complied with the terms and conditions of Permit
No. 61-7031 issued pursuant to Application for Permit dated March 26, 1968,
and has submitted proof to the Department of Water Resources on November 8, 1973,
that he has applied water to a beneficial use, an examination by the Department indicates that the works have a
capacity for the diversion of 1.38 cfs of water from a ground water source,
tributary to _____, and that the permit holder has applied to a beneficial use and
established a right to use water as follows

Beneficial Use	Period of Use	Rate of Diversion	Annual Volume
Stockwater	from <u>Jan. 1</u> to <u>Dec. 31</u> at <u>0.22</u> cfs and	<u>2.7</u> acre feet	
Irrigation	from <u>April 1</u> to <u>Oct. 31</u> at <u>0.14</u> cfs and	<u>60.0</u> acre feet or	
	from _____ to _____ at _____ cfs and	<u>4.5</u> af per acre	

(from dates inclusive)

Subject, however, to the condition that no more than 0.36 cfs of water be diverted at any one time, and
that the amount of water so diverted and to which such right is entitled and confirmed for the purpose
aforementioned and is limited to the amount which can actually be beneficially used and shall not exceed
62.7 acre feet per year, said waters to be diverted within the NE 1/4 of Sec. 13,
Twp. 3 S, Rge. 6 E, B. M. in the County of Elmore.

Description and location of place of use.

Twp	Range	Sec.	NE 1/4				NW 1/4				SW 1/4				Totals			
			NE 1/4	NW 1/4	SW 1/4	SE 1/4	NE 1/4	NW 1/4	SW 1/4	SE 1/4	NE 1/4	NW 1/4	SW 1/4	SE 1/4	NE 1/4	NW 1/4	SW 1/4	SE 1/4
3 S	6 E	13	28															62
Stockwater Use:																		
3 S	7 E	18					X											
		7								X	X	X	X					
3 S	6 E	13	X	X														

Total number of acres irrigated 62

Subject to the condition that the maximum volume per year shall not exceed 4.5
acre feet per acre when combined with License No. 15191/61-2063.

A measuring device of a type approved by the Department shall be permanently
maintained as part of the diverting works.

NOTE: Modifications to or variance from this license must be made within the limits of Section 42-222, Idaho
Code, or the applicable Idaho Law. This right may be forfeited by five years of non-use.

The right to the use of the water hereby confirmed is restricted and appurtenant to the lands or place of use
herein described, as provided by the laws of Idaho.

Witness the seal and signature of the Director, affixed at Boise, Idaho, this 19 day of
November, 19 75.

[Signature]

FEB 16 1995

Director

BEFORE THE DEPARTMENT OF WATER ADMINISTRATION
OF THE
STATE OF IDAHO

IN THE MATTER OF REINSTATING AND EXTENDING)
THE PROOF DUE DATE FOR PERMIT NO. 61-7031)
IN THE NAME OF ARNOLD CAIRNS)

ORDER

WHEREAS, on March 26, 1968, Arnold Cairns filed with the Department of Water Administration (formerly the Department of Reclamation) an application for permit to appropriate 0.90 cfs of water from two points within the NE $\frac{1}{4}$ NE $\frac{1}{4}$, Sec. 13, Twp. 3S, Rge. 6E, B.M., Elmore County, to be used for irrigation and stockwater purposes; and,

WHEREAS, on May 9, 1968, the Department approved said application and issued Permit No. 61-7031 with the condition that proof of construction of works and application of water to beneficial use be submitted to the Department on or before May 1, 1973; and,

WHEREAS, on March 1, 1973, the Department notified the permit holder by certified mail that proof of beneficial use was due and instructed the permit holder as to the steps to be taken to make said proof; and,

WHEREAS, on April 17, 1973, Mr. Cairns personally visited the Department's office in Boise, Idaho, and was assisted by an employee of the Department who misunderstood Mr. Cairns request to assign his permit to a Mr. Lloyd Hansen, but instead had him complete and sign a relinquishment form thereby relinquishing his rights to this permit; and,

WHEREAS, on November 8, 1973, the Department received a form from Mr. Cairns, assigning all his right, title, and interest, in and to, Permit No. 61-7031 to Mr. Lloyd M. Hansen along with a signed affidavit from Mr. Cairns stating that it was not his intention to give up his rights to the permit, but to assign his rights; and,


WHEREAS, on November 8, 1973, the Department also received the proof of beneficial use affidavit, for this permit, from Lloyd M. Hansen; and,

WHEREAS, it is our determination that the advice and assistance given to Mr. Cairns, on April 17, in regard to this matter, was in error and constitutes a mistake of the Department;

IT IS, THEREFORE, HEREBY ORDERED that Permit No. 61-7031 be and is REINSTATED with its original priority date of March 26, 1968;

IT IS FURTHER ORDERED that the permit holder, Lloyd M. Hansen, is granted an extension from the original proof due date, May 1, 1973, to and including, November 8, 1973, within which to complete the requirements of the permit.

Dated this 9TH day of November, 1973.


R. KEITH HIGGINSON
Director

61-7031

Identification No. _____

Permit No. _____

STATE OF IDAHO
DEPARTMENT OF RECLAMATION

PROOF OF APPLICATION OF WATER TO BENEFICIAL USE

Water Administration

1. a) Name of Permit Holder Lloyd M. Hansen
b) Post Office Address Route #1, Box 652, Mountain Home, Idaho
2. Permit Number 61-7031
3. Date of Priority that you are prepared to establish 3-26-68
4. a) Source from which water was appropriated Groundwater
b) Location of the point of diversion: 2 points NE 1/4 NE 1/4, Section 13
Township 3S, Range 6E, Boise Meridian, Other points of diversion: _____
5. a) The amount of water and use to which the water has been applied
amount 0.50 cfs for irrigation purposes from April 1 to October 1 incl.
(cfs and/or acre feet per annum) (Month-Day) (Month-Day)
amount 0.40 for stockwater purposes from Jan 1 to Dec. 31 incl.
(cfs and/or acre feet per annum) (Month-Day) (Month-Day)
amount _____ for _____ purposes from _____ to _____ incl.
(cfs and/or acre feet per annum) (Month-Day) (Month-Day)
b) Total amount appropriated 0.90 c.f.s. cfs and/or acre feet per annum
c) Describe how and by whom measurement of rate of flow or amount of storage was made and the qualifications of the person making the measurement: _____
6. If the means of diversion and conveyance are owned by someone other than the Permit Holder:
a) Give the name or description of the canal, ditch or other works by which the water is conducted to the place of use: _____
b) Describe the agreement or understanding by which you take water from the works. drilled well, pump, motor, ditch irrigation
7. a) Briefly describe the works for diverting and conveying the water to the place of use, (If from a subterranean source, give the pump size, motor size, size of well casing, depth of well; if from surface water, give brief description of diversion structure and/or canal or ditch) same as above
b) Describe the type and size of measuring device which you have installed at your point of diversion: _____
c) Give well drillers name and address and date the well was completed George Garley, 101 E 8th N., Mountain Home, Idaho

Exam typed 11/13/23 by jcl

Re-Exam typed 10/4/24 by jog

61-7031

8. If for other than irrigation, describe the beneficial use to which you have applied the water and the place of use

9. Irrigation uses: Describe the lands irrigated by giving the acreages irrigated within each 40 acre subdivi-

Stion:

Total number of acres irrigated 80

10. Remarks:

(Date)

11-1-73

(Signature)

Thy H. Hansen
(Signature)

The above information is a true statement of the extent to which the above numbered permit has been developed.

State of Illinois)
County of Will) ss.

On this 7th day of November, 19 73, personally appeared before me the
signer(s) of the above instrument, who duly acknowledged to me that he (she) (they) executed the same.

My commission expires _____

June 15, 1977

Notary Public residing at _____

State of Idaho
Department of Water Administration

8 1973

ASSIGNMENT OF PERMIT

Department of Water Administration

I, Arnold Cairns, hereby assign to Lloyd M. Hansen
of Route #1, Box 652, Mountain Home, Idaho,
Address

CHECK ONE

☒ All my right, title, and interest, in and to Permit No. 61-7031
to appropriate the public waters of the State of Idaho.

☐ The following described portion of my right, title, and interest in and
to Permit No. _____ to appropriate the public waters of the State
of Idaho. (Describe that portion of the permit being assigned by list-
ing the acreage within each 40-acre subdivision, the point of diversion
and the amount of water in cubic feet per second for direct diversion,
or acre feet for storage.)

Made this _____ day of _____, 19____.

Arnold Cairns

Permit Holder

Lorna E. Cairns

Spouse of Permit Holder

State of Idaho Blaine ss.
County of _____

On this 29th day of October, 1973, personally
appeared before me the signer(s) of the above instrument, who duly acknowledged
to me that he (she) (they) executed the same.

James Hall
Notary Public residing at

My commission expires: June 12, 1975

61-7031

PERMITS ISSUED FOR 36 SEP. F
LICENSE PAC 10

ASSIGNED TO:
Lloyd M. Hansen
Rt. 1, Box 652
Mountain Home,
Idaho 83647

STATE OF IDAHO
DEPARTMENT OF RECLAMATION
APPLICATION FOR PERMIT

To Appropriates the Public Waters of the State of Idaho

- 1 Name of applicant Arnold J. Hansen
post office address Box 652, Route 1, Mountain Home, Idaho
- 2 Source of water supply Shoshone which is a tributary of Bo. An
- 3 a Location of point of diversion is NE 1/4 of NE 1/4 of Section 23 Township 3 N Range 6 E B.M. SHOSHO County additional points of diversion if any _____
b If water is not consumed, it will be discharged into _____ of a point in _____
of _____ 1/4 of Section _____ Township _____ Range _____ B.M. _____
- 4 Quantity to be appropriated:
a. 0.90 cubic feet per second and or
b. _____ acre feet per annum will be stored
- 5 Water will be used for the following purposes
(a. f. 0.50 for irrigation purpose from April 1 to Oct 1 from date to date
0.40 for stockwater purpose from January 1 to December 31 from date to date
purpose from _____ to _____ from date to date
- 6 Proposed diverting works
a Description of ditches flumes pumps headgates, etc. Drilled well, pump, motor, ditch irrigation
b Height of storage dam _____ feet active reservoir capacity _____ acre feet total reservoir capacity _____ acre feet materials used in storage dam _____
c Proposed well diameter is 12 inches proposed depth of well is 525 feet
- 7 a Time element for the completion of the works and application of the water to the proposed beneficial use is 5 years
b Estimated construction cost is \$ 5,000.00
- 8 Description of proposed uses
a If water is used for irrigation
(1) Describe place of use of water NE 1/4 of NE 1/4 of Section 23 Township 3 N Range 6 E B.M. SHOSHO, Sec. 18, SW 1/4, Sec. 7, T. 3 N, R. 7 E, B.M.
(2) A full power to be generated _____ and under _____ feet of head
(3) The electric power to be generated _____ and under _____ feet of head
(4) The electric power to be generated _____ and under _____ feet of head
(5) The water to be used for other purposes describe _____


10/1/64

[illegible]

c. Describe any other water rights used for the same purposes. License 15191, 1.4 c.f.s. for 55 "

- 10 RETURNS: Stocks quantity based on extreme transaction sell

11 Map of proposed project



1. The project is located within the public domain and is subject to the public domain laws and regulations.

David C. Green
 Director

61 7001

Received Per Date 3-2-68 14564
Preliminary report by Per 14564
Received by Per Date 24-68
Publication prepared by Per 3-23-68
Published by Per Home Depot
Publication dates 4-4-68
Publication approved Per Date 4-1-68
Priority reduced to _____ Reason _____

Protests filed by Per

Copies of protests forwarded by _____

Hearing held by _____ Date _____

Recommended for approval denial by Per Per

APPROVED

ACTION OF STATE RECLAMATION ENGINEER

This is to certify that I have examined Application for Permit to appropriate the public waters of the State of Idaho No 61-7931, and said application is hereby APPROVED

1 Approval of said application is subject to the following limitations and conditions:

- SUBJECT TO ALL PRIOR WATER RIGHTS.
- Proof of construction of works and application of water to beneficial use shall be submitted on or before May 1, 19 73.
- Other The applicant shall permanently install a measuring device of a type approved by the department as part of the diverting works. This permit is supplemental to all prior rights.

2 Denial of said application is for the following reasons:

Witness my hand this 9 day of May, 19 66

R. Keith Higgins
State Reclamation Engineer

1 RECEIVED

APR 18 1968

Department of Reclamation

Affidavit of Publication

County of Blaine
STATE OF IDAHO) ss.
I, *Lloyd S. Watson*, do
solemnly swear that I am the foreman, or
publisher of the

MOUNTAIN HOME NEWS

a weekly newspaper of general circulation,
published once a week at MOUNTAIN HOME,
IDAHO, that the copies attached hereto and
which is a part of the proof of publication
deposited and published in said newspaper for

... 2 ... consecutive weeks, the first publica-
tion having been made on the 4 day
of April, 1968, and
the last publication having been made on the
11 day of April
1968; every Thursday issue of the paper
during the period and time of publication and
that the paper was published in the newspaper
paper and not in a supplement thereof

And I further swear that the said MOUNTAIN
HOME NEWS has been continuously and
regularly published in said Blaine County
during a period of 10 consecutive weeks prior
to the first publication of the attached copies.

Lloyd S. Watson
Subscribed and sworn to on this 11 day of April, 1968
Lloyd S. Watson
Foreman

44-71831

stockwater @
based on transmission loss
(see permit)

What happened to
other well?

Stockwater
0.40 Permitted
- 0.23 less use by 1000
0.17 allowed for loss
+ 0.05 for 200 head Total = 0.22

November 19, 1975

Re: Permit No. 61-7031

Lloyd M. Hansen
Route 1, Box 652
Mountain Home, ID 83647

Dear Mr. Hansen:

Enclosed herewith is a copy of the water license issued on the above referenced permit.

Sincerely,

D. DARLENE REICH
Water Rights Supervisor

DDR:rb

Enc.

ENCLOSURE

November 4, 1975

Mr. Lloyd M. Hansen
Route 1 - Box 652
Mountain Home, Idaho 83647

Dear Mr. Hansen:

A representative of this Department has made an examination of the works covered by your Permit No. 61-7031 and has found the following:

Quantity of water diverted: 1.38 cfs Source: ground water

Amount of water that can be recognized as beneficially used under Idaho law: 0.36 cfs

The maximum quantity diverted shall not exceed 62.7 acre feet, or 4.5 acre feet per acre, per year.

Point of diversion: NE $\frac{1}{4}$ NE $\frac{1}{4}$, Sec. 13, Twp. 3 S, Rge. 6 E, B.M.

Beneficial use: Irrigation of 62 acres within the N $\frac{1}{2}$ NE $\frac{1}{4}$, Sec. 13, Twp. 3 S, Rge. 6 E, B.M. and stockwatering purposes within the NW $\frac{1}{4}$ NW $\frac{1}{4}$, Sec. 18; SW $\frac{1}{4}$, Sec. 7; Twp. 3 S, Rge. 7 E, B.M. and N $\frac{1}{2}$ NE $\frac{1}{4}$, Sec. 13, Twp. 3 S, Rge. 6 E, B.M.

Priority established: March 26, 1968

Subject to the condition that the maximum volume per year shall not exceed 4.5 acre feet per acre when combined with License No. 15191/61-2063.

If you do not concur with these findings please contact us within 10 days, otherwise a water license will be issued as set forth above.

Sincerely,

BOBBY D. FLEENOR
Chief, Water Rights

BDF:DR
bc: Western District Office

RECEIVED
NOV 11 1975
WATER RIGHTS DIVISION
BOBBY D. FLEENOR

Western
Ren- Map

F 66-07031

outline

Section line

§ Qtr/Qtrs.

///

334-2348 fox

11.000

Permit No. 61-7031

Examination for b/u

Re-Exam

[illegible]

TOTAL ACREAGE _____ 80

Diagram of System

207

50
C

14.5

16.8

C-193

12.5

HANSEN

85

41

G

146

B-337
H

250

172
B

A
106

D
137

C
213

UD
E
12.5

DATE OF EXAM 8/12/75

ACREAGE
Found 61.4
Recommended 61.4

Irrigation Requirement 4.5 Ac Ft/Ac

USE
Irrigation Q = 0.50 c.f.s. V = ¹⁸²~~276.3~~ AF/Ann. from 4/1 to 10/1
Domestic Q = 0.05 c.f.s. V = 2.7 AF/Ann. from 1/1 to 12/31
Livestock Q = 0.02 c.f.s. V = 2.7 AF/Ann. from 1/1 to 12/31
184.7

Is water co-mingled? yes no ✓

Name source: ground water
twp. 3S N/S, Rge 6E E/W, B.M., Sec. 13, Sub. NE 1/4 NE 1/4 Flmore
County

Exchange? yes no ✓

Name source exchanged with:
twp. 3S N/S, Rge 6E E/W, B.M., Sec. 13, Sub. NE 1/4 NE 1/4 Flmore
County

Point of injection:
twp. 3S N/S, Rge 6E E/W, B.M., Sec. 13, Sub. NE 1/4 NE 1/4 Flmore
County

Point of exchange:
twp. 3S N/S, Rge 6E E/W, B.M., Sec. 13, Sub. NE 1/4 NE 1/4 Flmore
County

Total Q measured 1.38 Method of measurement Cip. Weir

Total Q recommended 0.55 ✓ Meter No. 184.7 Type 279 AF/Ann Condition control

Total V recommended 2.7

Recommended Amendments:

P.D. one point not 2
Place of Use None
Other None
None None

MEASUREMENT CALCULATION:

Cip. Weir 1.5ft Flowing 0.42 of weir = 1.38 cfs
AF Calc: 0.5(1.98) 184 = 182 AF control
62(4.5) = 279 AF

SYSTEM DESCRIPTION:

Irr 12" well with 6E Motor 50HP Model # 5K624BXH70A Serial # 1BJ11234B4
on Lannet Bowler pump # 1DR1 Serial # D15B3B with 8" discharge
pipe into ditch with 1.5ft weir about 50ft below well.

500ft deep well

REMARKS:

200 head yearlings & cows.

Examiner's Signature J. L. Linn Date 10/27/75

Checked by JLL Date 10-28-75

Approved by _____ Date _____

October 1, 1974

A. Kenneth Dunn, Administrator
Operations Division
Dept. of Water Resources

Dear Mr. Dunn:

A weir was installed in June of 1973 as part of the diverting works. This weir is located about 100 feet away from the pump, but measures the entire flow of the well.

I, therefore, request a re-examination of my project and also that this letter be considered as sufficient cause why this Permit No. 61-7031 should not be lapsed.

Hayden Hansen

RECEIVED

<p>● SENDER Complete items 1 and 2 Add your address in the "RETURN TO" space on reverse.</p>	
<p>1. The following service is requested (check one)</p> <p><input type="checkbox"/> Show to whom and date delivered..... 15¢</p> <p><input type="checkbox"/> Show to whom, date, & address of delivery 35¢</p> <p><input type="checkbox"/> DELIVER ONLY TO ADDRESSEE and show to whom and date delivered..... 65¢</p> <p><input type="checkbox"/> DELIVER ONLY TO ADDRESSEE and show to whom, date, and address of delivery..... 85¢</p>	
<p>2 ARTICLE ADDRESSED TO:</p>	
<p>3. ARTICLE DESCRIPTION:</p> <p>REGISTERED NO. CERTIFIED NO. INSURED NO.</p> <p> 26035 </p>	
<p>(Always obtain signature of addressee or agent)</p>	
<p>I have received the article described above</p> <p>SIGNATURE</p> <p><i>Theresa Anderson</i></p>	
<p>4. DATE OF DELIVERY</p> <p>SEP 10 1974</p>	
<p>5. ADDRESS (Complete only if requested)</p>	
<p>6 UNABLE TO DELIVER BECAUSE:</p>	
<p>CLERK'S INITIALS</p>	

UNITED STATES POSTAL SERVICE
OFFICIAL BUSINESS

SENDER INSTRUCTIONS

Print your name, address, and ZIP Code in the space below

- Complete items 1 and 2 on reverse side
- Moisten gummed ends and attach to back of article

RETURN
TO

DEPARTMENT OF WATER RESOURCES
STATEHOUSE
BOISE IDAHO 83720

PENALTY FOR PRIVATE
USE TO AVOID PAYMENT
OF POSTAGE, \$300



September 3, 1974

CERTIFIED MAIL

26035

Re: Permit No. 61-7031

Lloyd M. Hansen
Route #1, Box 652
Mountain Home, ID 83647

Dear Mr. Hansen:

On June 28, 1974, this office inspected the water diversion works and place of use as described in Permit No. 61-7031. Our examiner found no measuring device of a type approved by the Department installed as part of your diverting works. Such a measuring device is an express condition which must be met prior to approval of a license for your permit.

As you may be aware, your water right cannot be confirmed by the issuance of a license unless all of the conditions of approval are met. In the event that a license is not issued and the permit lapses, further diversion of water under the permit would be illegal.

You are, therefore, hereby ordered to show cause, if any there be, before the Director of the Department of Water Resources, State Capitol, Boise, Idaho, on or before October 3, 1974, as to why Permit No. 61-7031 should not be lapsed for failure to complete the requirements under said permit.

If you have any questions, feel free to contact this office.

Sincerely,

A. KENNETH DUNN, Administrator
Operations Division

RECORDED
INDEXED

AKD:JG

FIELD REPORT

TOTAL ACREAGE _____ **80**

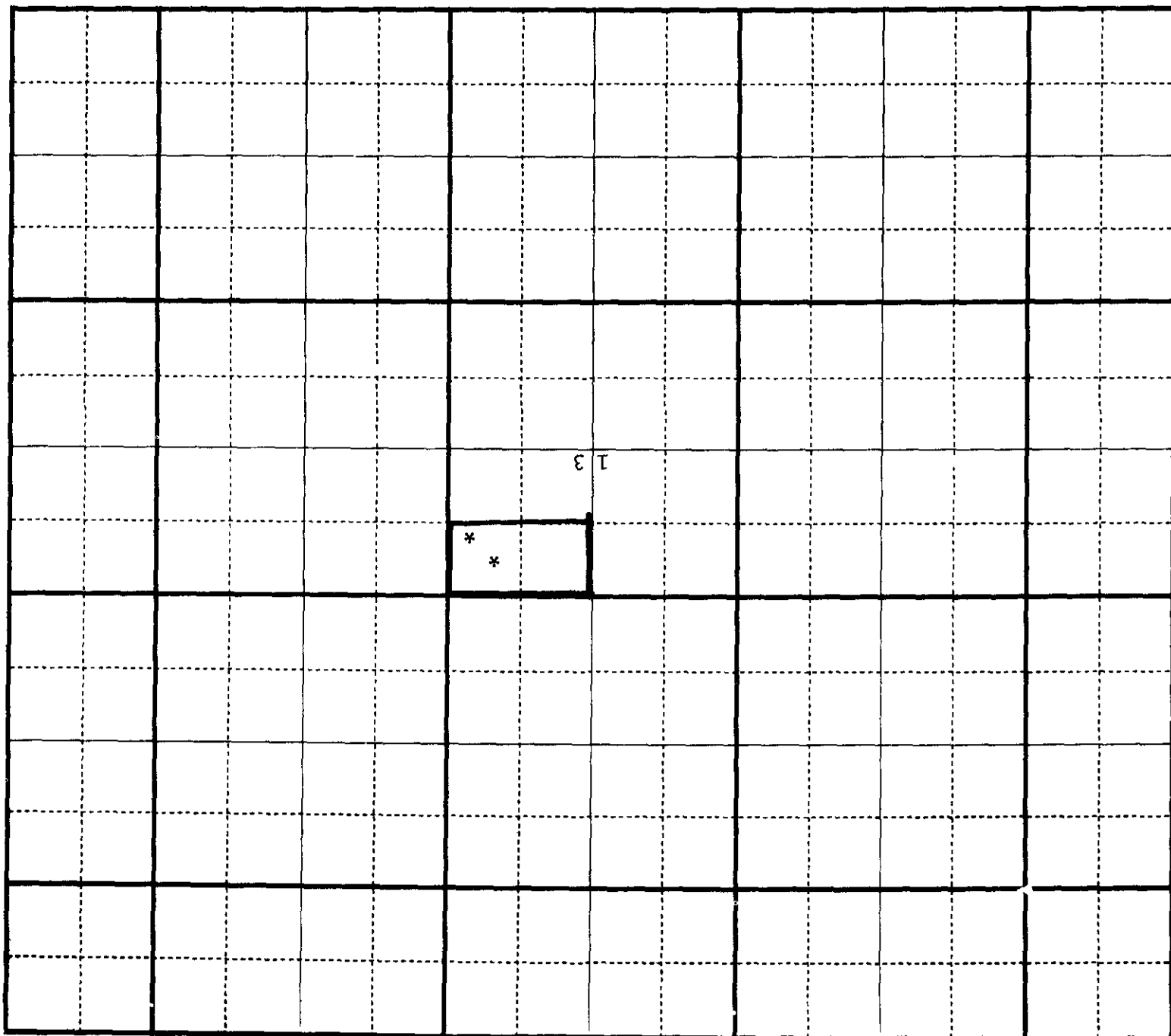


Diagram of System

DATE OF EXAM 6/25/74

ACREAGE
Found _____
Recommended _____

Irrigation Requirement _____ Ac Ft/Ac

USE
Irrigation Q=_____ c.f.s. V=_____ AF/Ann. from _____ to _____
Domestic Q=_____ c.f.s. V=_____ AF/Ann. from _____ to _____
Livestock Q=_____ c.f.s. V=_____ AF/Ann. from _____ to _____

Is water co-mingled? yes _____ no _____

Name source: _____
twp. _____ N/S, Rge _____ E/W, B.M., Sec. _____, Sub. _____ 1/4 _____ 1/4 _____
County _____

Exchange? yes _____ no _____

Name source exchanged with: _____
twp. _____ N/S, Rge _____ E/W, B.M., Sec. _____, Sub. _____ 1/4 _____ 1/4 _____
County _____

Point of injection:
twp. _____ N/S, Rge _____ E/W, B.M., Sec. _____, Sub. _____ 1/4 _____ 1/4 _____
County _____

Point of exchange:
twp. _____ N/S, Rge _____ E/W, B.M., Sec. _____, Sub. _____ 1/4 _____ 1/4 _____
County _____

Total Q measured _____ Method of measurement _____

Total Q recommended _____ Meter No. _____ Type _____ Condition _____

Total V recommended _____

Recommended Amendments:

P.D. _____
Place of Use _____
Other _____
None _____

MEASUREMENT CALCULATION:

SYSTEM DESCRIPTION:

REMARKS:
No measuring device installed at this time

Examiner's Signature James Becher Date 6/28/74

Checked by _____ Date _____

Approved by _____ Date _____

November 13, 1973

Re: Permit No. 61-7031

Lloyd M. Hansen
Route #1, Box 652
Mountain Home, Idaho 83647

Dear Mr. Hansen:

We acknowledge receipt of the assignment conveying the above referenced permit to you. The assignment has been recorded and the Department's records changed.

We also acknowledge receipt of the affidavit submitted as proof of beneficial use for this permit. Enclosed is an Order of Reinstatement; please note that the priority date has not been advanced.

Before a license can be issued, a field examination must be made by a representative of this Department. We cannot tell just when this examination will be made, but our examiner will try to contact you at the time he makes the examination so that you may show him the system.

We note that in reviewing this proof affidavit you do not indicate that you have installed a measuring device as required by the conditions of approval of your permit. This measuring device must be installed by the time our examiner makes the exam or your water rights cannot be confirmed by the issuance of a license. We are enclosing a list of the types of measuring devices approved by this office, along with a copy of the permit for your records.

If you have any questions concerning these matters, please do not hesitate to contact us.

Sincerely,

D. Darlene Reich
Water Rights Supervisor

DDR:JC
Enc: Order of Reinstatement
List of measuring devices
Copy of permit

cc: Arnold Cairns

61-7031

RECEIVED
NOV 8 1973
Department of Water Administration

MEMORANDUM

To: File

From: Robert W. Hamilton

Date: November 7, 1973

Subject: Permit No. 61-7031

Permit No. 61-7031 was issued to Arnold Cairns, Mountain Home, Idaho, on March 26, 1968. In 1968 the property and permit were sold to Mr. Lloyd M. Hansen. No assignment of the permit was made. When beneficial use proof was due, Mr. Hansen came in to make the proof and was given assistance in preparing the forms but told he would have to have the permit assigned to him before he filed the proof of beneficial use form. He then contacted Mr. Arnold Cairns who came to Boise to fill out the assignment forms. I cannot explain how he managed to fill out a relinquishment form rather than an assignment form, but that is what happened. He believed he had complied with Mr. Hansen's request to assign the permit to him. When Mr. Hansen failed to hear from us, he again went to Mr. Cairns and tried to get him to come to Boise with him to straighten the matter out, but was assured by Mr. Cairns that everything was done according to our wishes. He finally contacted his attorney and today he brought the assignment forms, proof of beneficial use form and a sworn statement from Mr. Cairns that he had not intended to relinquish the permit and asked that it be re-instated. Mr. Hansen also wants the permit re-instated. In view of the circumstances, I also recommend re-instatement of this permit.

61-7031

Water Administration

On April 17, 1973, I signed a Relinquishment Form for my Permit No. 61-7031.

It was my intent then and now not to give up this right but to assign all my right and interest to Mr. Lloyd M. Hansen.

Therefore, please void the relinquishment form filed in 61-7031 on April 17, 1973.

Enclosed with this letter is a formal assignment form of the right together with an affidavit of Proof of Beneficial Use.

Date 10-29-73

Signature Arnold Cairns

STATE OF IDAHO


County of Elmore

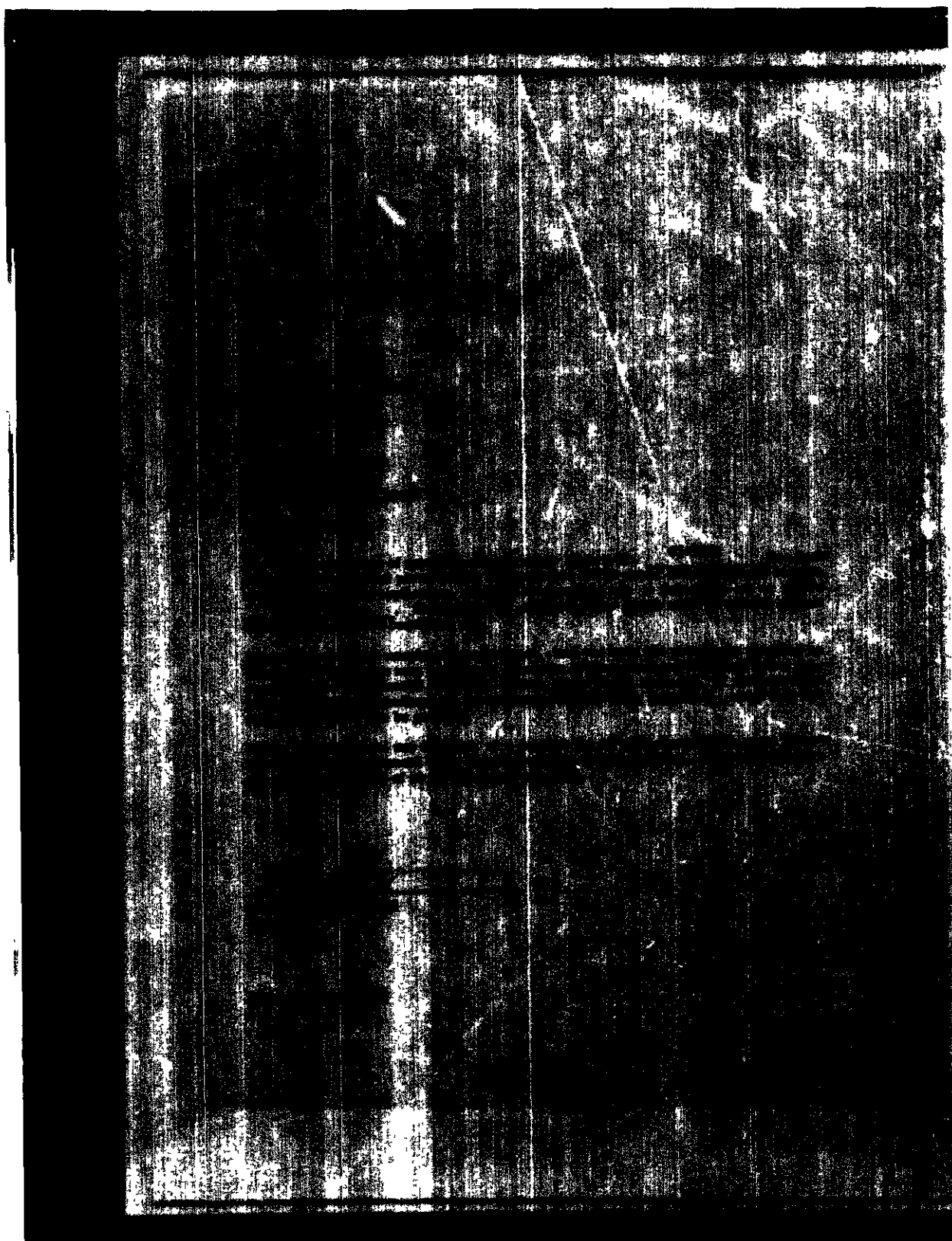
On this 29th day of October in the year 1973 personally appeared Arnold Cairns known to me to be the person whose name is subscribed to the above instrument.

My commission expires: 6-15-75

Frederick Ball
NOTARY PUBLIC residing at
Mr. Hansen, Idaho

61-7031







May 10, 1968

Re: Permit 61-7031

Arnold Catras
Box 951, Route 1
Mountain Home, Idaho 83647

Dear Mr. Catras:

We enclose a copy of your approved application for permit 61-7031 in which we direct your attention to the limitations and conditions as given on the fourth page under approval of the State Reclamation Engineer.

Very truly yours,

C. Stephen Aiken, Assistant
State Reclamation Engineer

CRA:ld

Enclosures: Copy of application
Receipt No. 705 for \$25.00

DON SAMUELSON
COMMISSIONER

Re:

Not
P.
No
On

24
4
A
ti

1

61-7031