TOWNSHIP 48 N., RANGE 4 E. B. M.

SHOSHONE COUNTY, IDAHO

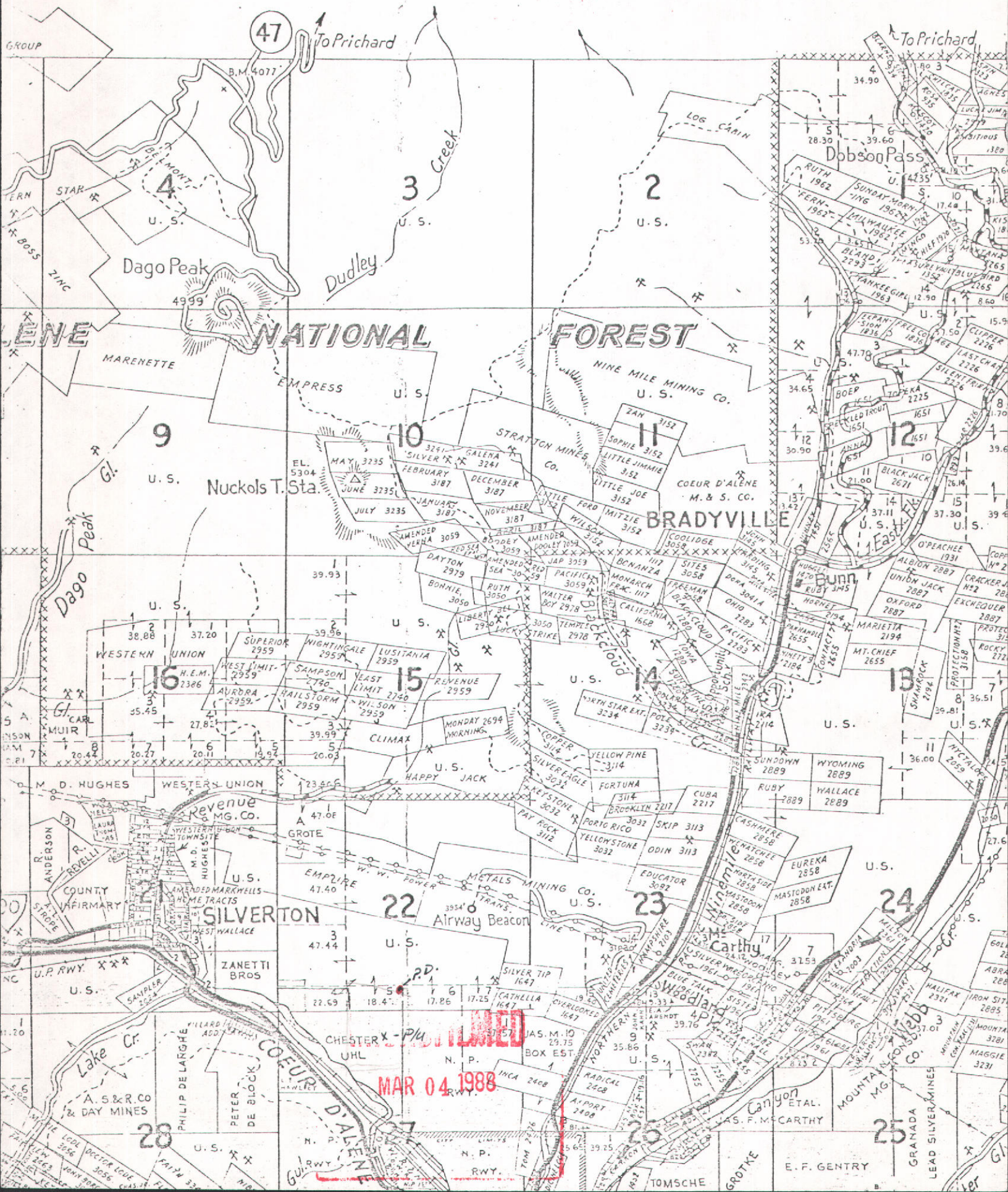

T48N
R4E

D

Mineral Land

S 69°46'W

N 89°46'W

SEE SUPPLEMENTAL FOR SECTION 13

SEE SUPPLEMENTAL FOR SECTION 14

SEE SUPPLEMENTAL FOR SECTION 23

SEE SUPPLEMENTAL FOR NE 1/4

S 89°46'W

Public Land

Mineral Land

Sec 24

MAR 04 1988

R/D

N 89°11'E

81.46

Reserve

S 148

Sec 24

Minnie Healy
2364

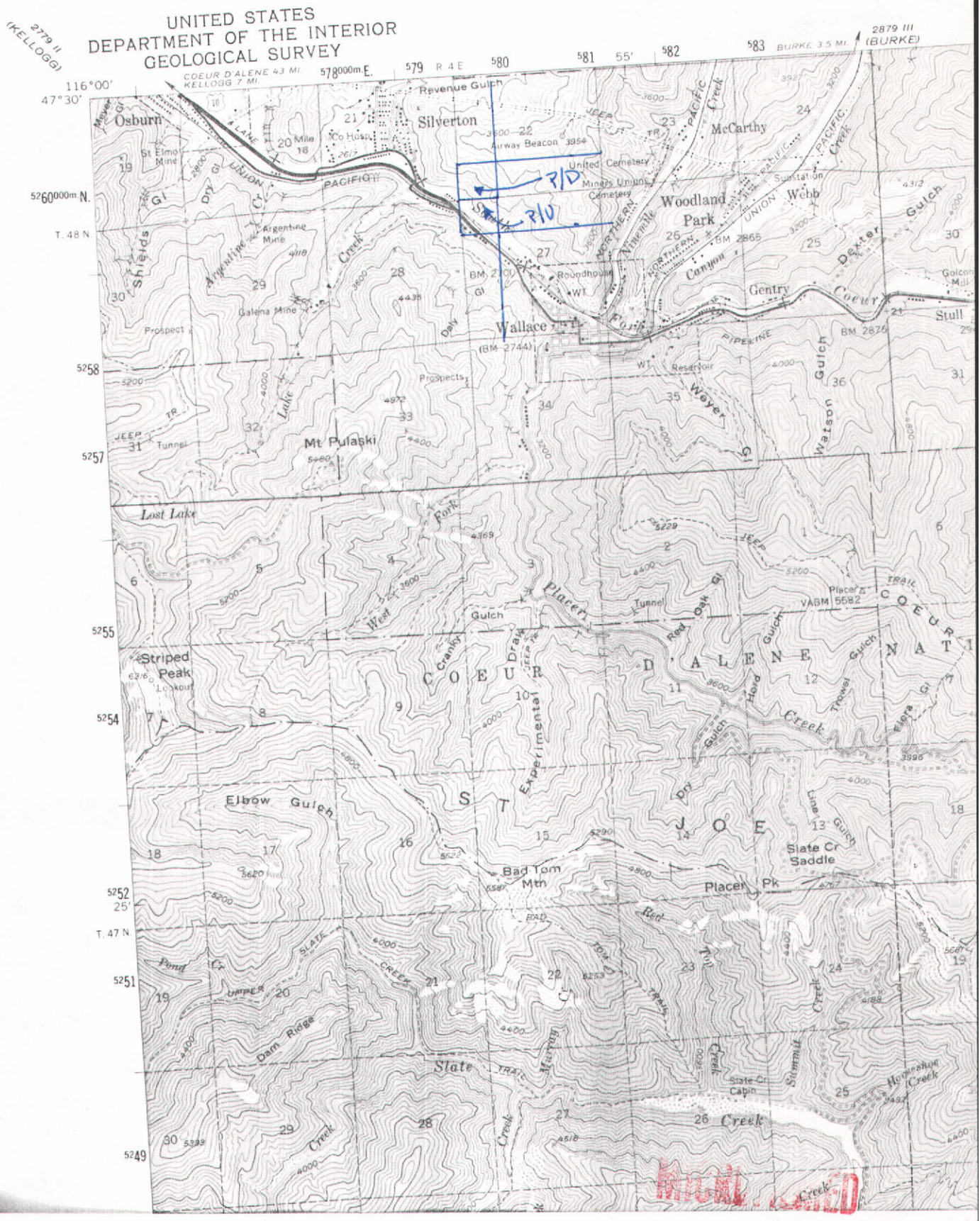

TWP. 48 N., RGE. 4E SEC. 22 MAP # G-11 PERMIT # 94-7200

DATE OF EXAM 6-24-87

STATE OF IDAHO
DEPARTMENT OF WATER RESOURCES

NORTHERN REGION

REMARKS / PHOTOS

PERMIT # 94-7200

DATE

INITIALS

Overflow
Storage tank
≈ 4'x4'x10'

MICROFILMED
MAR 04 1988

State of Idaho
Department of Water Resources

WATER RIGHT LICENSE

WATER RIGHT NO. 94-7200

Priority: June 2, 1981 Amount: .04 CFS 1.2 AFA

This is to certify, that JOHN UHL
P.O. BOX 1322
WALLACE, ID 83873 has complied with the terms and conditions of the permit issued pursuant to Application for Permit dated June 2, 1981, and has submitted proof to the Department of Water Resources on April 14, 1986, that water has been applied to a beneficial use; an examination by the Department indicates that the works have a diversion capacity of .04 cfs of water from;

UNNAMED STREAM tributary to **COEUR D ALENE RIVER, S. FORK**

and that a water right has been established as follows:

BENEFICIAL USE	PERIOD OF USE	RATE OF DIVERSION	VOLUME
Domestic	01/01 to 12/31	.04 cfs	1.2 afa

LOCATION OF POINT OF DIVERSION(S): LOT 5(SESW), Sec. 22, Township 48N, Range 4E
Shoshone County

PLACE OF USE: Domestic

TWN	RGE	SEC	
48N	4E	27	NENW

CONDITIONS/REMARKS:

1. The right to the use of the water hereby confirmed is limited to the amount which can actually be beneficially used and is restricted and appurtenant to the lands or place of use and to the purpose herein described, as provided by the laws of Idaho.
2. This right is subject to all prior water rights and may be forfeited by five years of non-use.
3. Modifications to or variance from this license must be made within the limits of Section 42-222, **Idaho Code**, or the applicable Idaho law.

This license is issued pursuant to the provisions of Section 42-219, **Idaho Code**. Witness the seal and signature of the Director, affixed at Boise, this 31st day of December, 19 87.

Director

MAR 04 1988

871228

Form 202
3/78

Ident. No. 94-7200

STATE OF IDAHO
DEPARTMENT OF WATER RESOURCES
APPLICATION FOR PERMIT

To appropriate the public waters of the State of Idaho APPROVED

1. Name of applicant John Uhl Phone 753-0253
   Post office address Box 1322 Wallace, Id.
2. Source of water supply Unnamed Stream which is a tributary of S. Fk. Coeur d'Alene River
3. Location of point of diversion is GLS (SESW) ¼ of ____ ¼ of Section 22 Township 48N
   Range 4E B.M. Shoshone County, additional points of diversion if any: ____
4. Water will be used for the following purposes:
   Amount 0.04 (cfs or acre-feet per annum) for Domestic purposes from 1-1 to 12-31 (both dates inclusive)
   Amount ____ (cfs or acre-feet per annum) for ____ purposes from ____ to ____ (both dates inclusive)
   Amount ____ (cfs or acre-feet per annum) for ____ purposes from ____ to ____ (both dates inclusive)
   Amount ____ (cfs or acre-feet per annum) for ____ purposes from ____ to ____ (both dates inclusive)
5. Total quantity to be appropriated:
   a. 0.04 cubic feet per second and/or b. ____ acre-feet per annum.
6. Proposed diverting works:
   a. Description of ditches, flumes, pumps, headgates, etc. gravity flow pipe to home
   b. Height of storage dam ____ feet, active reservoir capacity ____ acre-feet; total reservoir capacity ____ acre-feet, materials used in storage dam: ____
      Period of year when water will be diverted to storage ____ (Month/Day) to ____ (Month/Day) inclusive.
   c. Proposed well diameter is ____ inches; proposed depth of well is ____ feet.
7. Time required for the completion of the works and application of the water to the proposed beneficial use is 5 years *(minimum 1 year – maximum 5 years).*
8. Description of proposed uses:
   a. If water is **not** for irrigation:
      (1) Give the place of use of water: NE ¼ of NW ¼ of Section 27 Township 48N
      Range 4E B.M.
      (2) Amount of power to be generated: ____ horsepower under ____ feet of head.
      (3) List number of each kind of livestock to be watered ____
      (4) Name of municipality to be served ____, or number of families to be supplied with domestic water 1.
      (5) If water is to be used for other purposes describe: ____

MODIFIED
MAR 04 1988

b. If water is for irrigation, indicate acreage in each subdivision in the tabulation below:

TWP	RANGE	SEC.	NE¼				NW¼				SW¼				SE¼				TOTALS
			NE¼	NW¼	SW¼	SE¼	NE¼	NW¼	SW¼	SE¼	NE¼	NW¼	SW¼	SE¼	NE¼	NW¼	SW¼	SE¼	

Total number of acres to be irrigated _____

c. Describe any other water rights used for the same purposes as described above. NONE

9. a. Who owns the property at the point of diversion B.L.M.

b. Who owns the land to be irrigated or place of use Applicant

c. If the property is owned by a person other than the applicant, describe the arrangement enabling the applicant to make this filing X Application For Right-of-Way Has Been Filed with Idaho Bureau of Land Management Room 398, Federal Building, 550 West Fort Street, P.O. Box 042 Boise, Idaho. 83724

10. Remarks

TOWNSHIP 48 N., RANGE 4 E. B. M.

SHOSHONE COUNTY, IDAHO

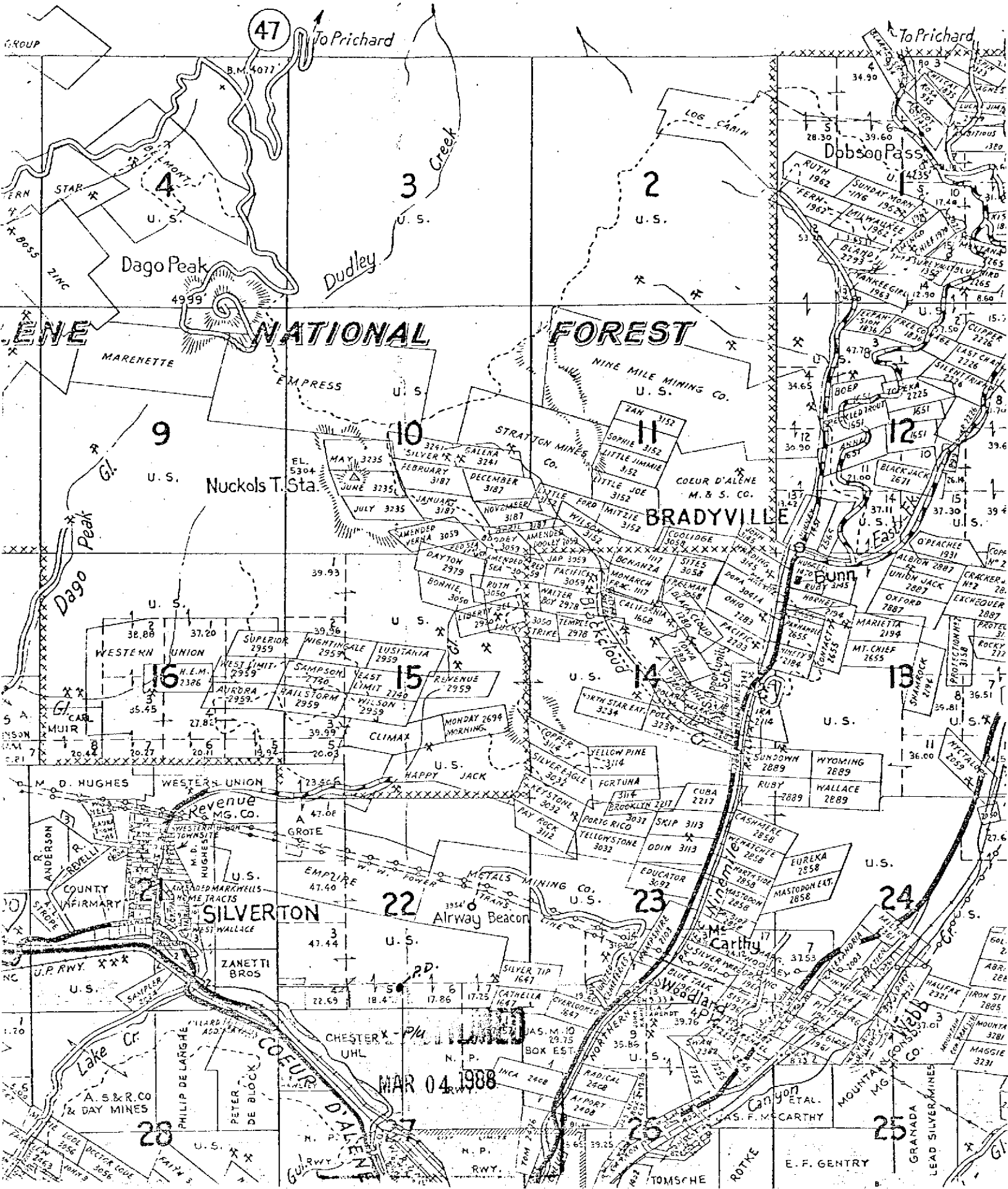

11. Map of proposed project: show clearly the proposed point of diversion, place of use, section number, township and range number.

Scale: 2 inches equal 1 mile.

BE IT KNOWN that the undersigned hereby makes application for permit to appropriate the public waters of the State of Idaho as herein set forth.

RECEIVED

MAR 04 1988

x John Gilbert

(Applicant)

Proposed Priority 6/2/81

Received by [illegible] Date 6/2/81 Time noon

Preliminary check by LB. Fee $ 30.00

Receipted by [illegible] Date 6/2/81 (18163)

Publication prepared by [illegible] Date 6/4/81

Published in Kellogg Evening News

Publication dates 6/10 & 17/81

Publication approved [illegible] Date 7/6/81

Protests filed by: none

Copies of protests forwarded by

Hearing held by Date

Recommended for approval denial by [illegible]

ACTION OF THE DIRECTOR, DEPARTMENT OF WATER RESOURCES

This is to certify that I have examined Application for Permit to appropriate the public waters of the State of Idaho No. 94-7200, and said application is hereby approved.

1. Approval of said application is subject to the following limitations and conditions:

   a. SUBJECT TO ALL PRIOR WATER RIGHTS.

   b. Proof of construction of works and application of water to beneficial use shall be submitted on or before July 1, 19 86.

   c. The rate of diversion, if water is to be used for irrigation under this permit, when combined with all other water rights for the same land shall not exceed 0.02 cubic feet per second for each acre of land.

   d. Other:

Witness my hand this 16TH day of July, 19 81.

Norman C. Young
Administrator, Resources Admin. Div.

MICROFILMED
MAR 04 1988

PROOF OF PUBLICATION

County of Shoshone,)
)
STATE OF IDAHO)

s/Gary A. Corbeill, being first duly sworn deposes and says: THE KELLOGG EVENING NEWS, a daily newspaper of general circulation in said county, published in the City of Kellogg, in the County of Shoshone and the State of Idaho, and which has been published continuously in said county for a period of 78 weeks immediately prior to the publication of the notice hereinafter described, and that the _____

Notice Of Application For Water Rights- Dept of Water Resources

of which the annexed is a true copy, was published in each regular weekly/daily issue of said newspaper, and not in a supplement thereto, for a period of 2 consecutive weeks/days, the first publication thereof being in its issue dated June 10, 1981 and the last publication thereof being in the issue dated June 17, 1981

Gary A. Corbeill

Subscribed and sworn to before me this 22nd day of June, 1981.

Wendell R. Brainard
Notary Public

NOTICE OF APPLICATION FOR WATER RIGHT

Notice is hereby given that the following application(s) have been submitted for permit to appropriate the public waters of the State of Idaho.

94-7199

Name: Mining Associates for Shoshone Housing
Address: c/o 1202 Circle Dr., Hayden Lake, ID 83835
Filed: May 12, 1981
Amount: 1.00 CFS
Source: Groundwater
Point of Diversion: SWNE Sec 13 T 48N R 03E, Shoshone County

Place of Use: SWSE SESE Sec 12 T. 48N R 03E NENE NWNE SWNE SENE Sec 13 T 48 N R 03E for 44 acres
Use: Irrigation (0.80 CFS) from March 15 to Nov. 15; Domestic (0.06 CFS) from Jan. 1 to Dec. 31; Diversion Means: Well, pump, tank and pipeline

94-7200

Name: John Uhl
Address: P.O. Box 1322, Wallace, ID 83873
Filed: June 2, 1981
Amount: 0.04 CFS
Source: Unnamed stream tributary to Coeur d'Alene River, S. Fork
Point of Diversion: Lot 05 Sec 22 T 48N R 04E, Shoshone Co.

Place of Use: NENW Sec 27 T 48N R 04E
Use: Domestic (0.04 CFS) from Jan. 1 to Dec. 31; Diversion Means: Gravity flow pipeline

94-7201

Name: Wetzler, Terry &/or Lorna
Address: P.O. Box 997, Pinehurst, ID 83850
Filed: May 28, 1981
Amount: 0.20 CFS
Source: Springs tributary to Pine Creek
Point of Diversion: NWSE Sec 06 T 48N R 02E, Shoshone County

Place of Use: NWSE Sec 06 T 48N R 02E for 10 acres
Use: Irrigation (0.20 CFS) from April 1 to Oct. 31; Stockwater (0.02 CFS) from Jan. 1 to Dec. 31; Domestic (0.04 CFS) from Jan. 1 to Dec. 31.

Diversion Means: Collection boxes and pipeline

If issued, the permit(s) will be subject to all prior water rights. Protests against the granting of any permit must be filed with the Director of the Idaho Department of Water Resources, 4055 Gov't Way, Coeur d'Alene, ID 83814 on or before June 29, 1981.

A. KENNETH DUNN
Director

6/10/17/81 581Y051

7/6/81

MAR 04 1980
Department of Water Resources
Northern Idaho Office

Form 204-p
6/82

STATE OF IDAHO
DEPARTMENT OF WATER RESOURCES

COMMENCEMENT OF WORKS

Permit No. 94-7200

Name(s) of Permit Holder(s): John U[illegible]

Post Office Address: P.O. Box 1322, [illegible]IlA[illegible], Idaho 83873

Phone No. 753-0253

☐ I hereby certify that construction of diversion works for the above referenced permit began on 19 July 1982 (date). I understand that I must continue to develop the water system with due diligence to maintain a valid permit.

☐ I hereby certify that construction of diverting works on the above referenced project has not yet begun due to the following reason beyond my control*:

BLM Did NOT GRANT Right-of-Way Until 9 June, 1982

*Note: A financing difficulty is not an acceptable reason.

27 July 1982
Date

John [illegible]
Signature of Permit Holder

MICROFILMED

John J. Uh[illegible]
P.O. Box 1322
WALLACE, Idaho
83873

MICROFILMED
DEC 27 1988

RECEIVED
AUG 2 1982
Department of Water Resources

IDAHO DEPARTMENT OF WATER RESOURCES
STATEHOUSE
BOISE, IDAHO 83720

January 7, 1988

JOHN UHL
P.O. BOX 1322
WALLACE, ID 83873

RE: Permit No. 94-7200

Dear Permit Holder(s):

Enclosed herewith is a copy of the Water Right License issued on the above referenced permit.

Sincerely,

JIM JOHNSON
Water Rights Supervisor

JJ:sc

Enclosure

MAR 04 1988

Form 219
6/86

RECEIVED
AUG 03 1987
Department of Water Resources

STATE OF IDAHO
DEPARTMENT OF WATER RESOURCES

BENEFICIAL USE FIELD REPORT

A. GENERAL INFORMATION

Permit No. 94-7200

1. Owner: John J. Uhl Phone No. 753-0253 or 926-5950
   Current Address: P.O. Box 1322, Wallace, Idaho or S. 1807 McCabe Rd., Spokane, Wa.
2. Accompanied by: Chester C. Uhl EXAM. DATE: 6-24-87
   Address: SAME Phone No.
   Relationship to Permit Holder:
3. Source: unnamed stream tributary to South fork of the Coeur d'Alene River

B. OVERLAP REVIEW

1. Other water rights with same place of use: ~~NONE~~, 94-4196 & No overlap
   94-2037 No overlap ☐ Copies Attached
2. Other water rights with same point of diversion: 94-4196 & 94-2037 No overlap
   ☐ Copies Attached ☐ Copies of Field Exam's Attached

C. SYSTEM DESCRIPTION

1. **Diversion System Diagram:** Indicate all major components and distances between components. Indicate weir size/ditch size/pipe i.d. as applicable. ☐ Alternative diagram attached

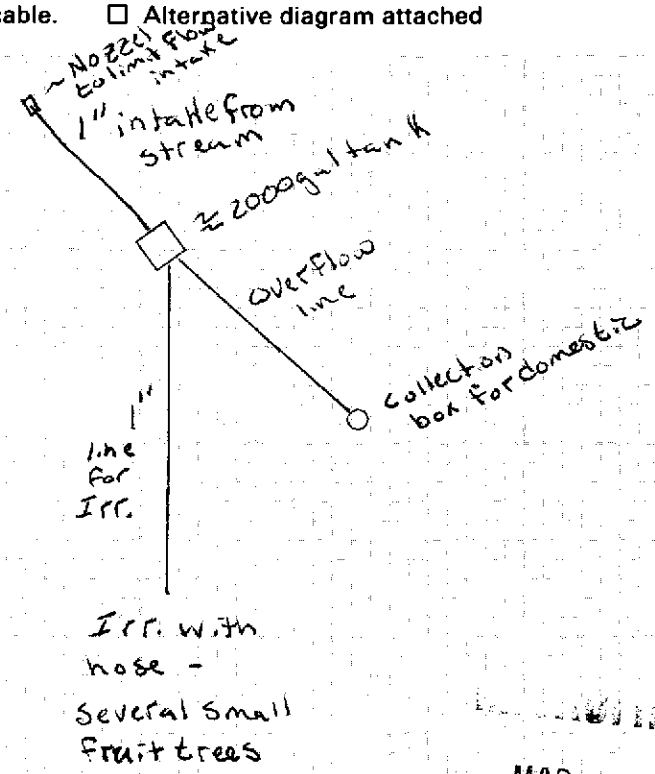

RECEIVED
MAR 04 1988

Scale: 1" = _____.

2. ☒ Copy of U.S.G.S. Quadrangle Attached Showing location(s) of point(s) of diversion and place(s) of use (required).
   ☐ Aerial Photo Attached (required for irrigation of 10 acres or more).
   ☒ Photo of Diversion and System Attached (required for all but single household domestic groundwater, and stockwater.

System Description (continued)

3. **Narrative:** Description (As operating at time of measurement. Indicate pressure, number of sprinklers, etc.)

1" line from stream to 2000 gal head tank over flow to 4x4x10 holding used ~ to be used for domestic. Irr. or small tree irr ≈ ½ AC, comes from 2000 gal tank through 1" line. Domestic in the middle of construction.

gravity Feed system

☐ See Remarks on page 4 for continuation

4.

Well or Diversion Identification No.*	Motor Make	Hp	Motor Serial No.	Pump Make	Pump Serial No. or Discharge Size
—	—	—	—	—	—

**Code to correspond with No. on map and aerial photo*

5. **Point(s) of Diversion:**

Ident. No.	Gov't. Lot	¼	¼	¼	Sec.	Twp.	Rge.	County	Method of Determination/Remarks
	~~5~~		~~SE~~	~~SE~~					
	5		SE	SW	22	48N	4E	Shoshone	Map - permit -

6. **Place(s) of Use:** Indicate Method of Determination Map - permit

Twp.	Rge.	Sec.	NE¼				NW¼				SW¼				SE¼				Totals
			NE¼	NW¼	SW¼	SE¼	NE¼	NW¼	SW¼	SE¼	NE¼	NW¼	SW¼	SE¼	NE¼	NW¼	SW¼	SE¼	
48	4E	27					D												

MAR 04 1980

Do not use this space

Do not use this space

D. FLOW MEASUREMENTS

☐ Additional Data Sheets Attached

1.

Measurement Equipment	Type	Make	Model No.	Serial No.	Size	Calib. Date

2. **Measurements:** —

E. FLOW CALCULATIONS

☐ Additional Computation Sheets Attached

1. Measured Method:

   Q = .04 via permit

2. Alternate Method for Checking Purposes:

   —

F. PUMP EFFICIENCY DATA (Optional)

Discharge Pressure: _____ psi x 2.31 = _____ ft (1); Dynamic pumping level: _____ ft (2)

Total Head: (1) + (2) = _____ (3) ; Flow rate: _____ cfs (4)

Water HP: (3) x (4) ÷ 8.8 = _____ (5)

Meter Input KW: 3.6 x _____ KH x _____ CTR or _____ MULT x _____ PTR x _____ N/ _____ T = _____ (6)

Meter Input HP: (6) x 1.34 = _____ (7)

Panel Input KW: _____ Ave PF x _____ Ave Volts x _____ Ave Ampsx .001732 = _____ (6)

Panel Input HP: (6) x 1.34 = _____ (7) Efficiency: (5)/(7) x 100 = _____ %

G. VOLUME CALCULATIONS

1. Volume Calculations for Irrigation:

   $V_{I.R.}$ = (Acres Irrigated) x (Irrigation Requirement) = —

   $V_{D.R.}$ = [Diversion Rate (cfs)] x (Days in Irrigation Season) x 1.9835 = —

   V = Smaller of $V_{I.R.}$ and $V_{D.R.}$ = —

2. Volume Calculations for Other Uses:

   V = ~~1.2 cfs~~ 1.2 AF
   Dom + ½ Ac ~~[illegible]~~

RECEIVED
MAR 04 1988

H. REMARKS AND OVERLAP REVIEW ANALYSIS

No Overlap

I. RECOMMENDATIONS

1. **Recommended Amounts**

Beneficial Use	Period of Use From	Period of Use To	Rate of Diversion Q (cfs)	Annual Volume V (afa)
Domestic + ½ AC	1-1	12-31	.04 cfs	1.2 AF
		Totals:	.04 cfs	1.2 AF

2. **Recommended Amendments**

☐ Change P.D. as reflected above ☐ Add P.D. as reflected above ☒ None

☐ Change P.U. as reflected above ☐ Add P.U. as reflected above ☐ Other

J. AUTHENTICATION

Field Examiner's Name Jennifer Argraves

Signature

Certification Date 5/15/87

Field Report Preparation Date 6-26-87

REGISTERED PROFESSIONAL ENGINEER 1246 CONSULTING SEAL STATE OF IDAHO ROBERT G. HAYNES

K. Licensing recommendation shall be prepared by an Idaho Department of Water Resources employee on a computer printout attached hereto.

MICROFILMED

MAR 04 1988

ok
12-22-87

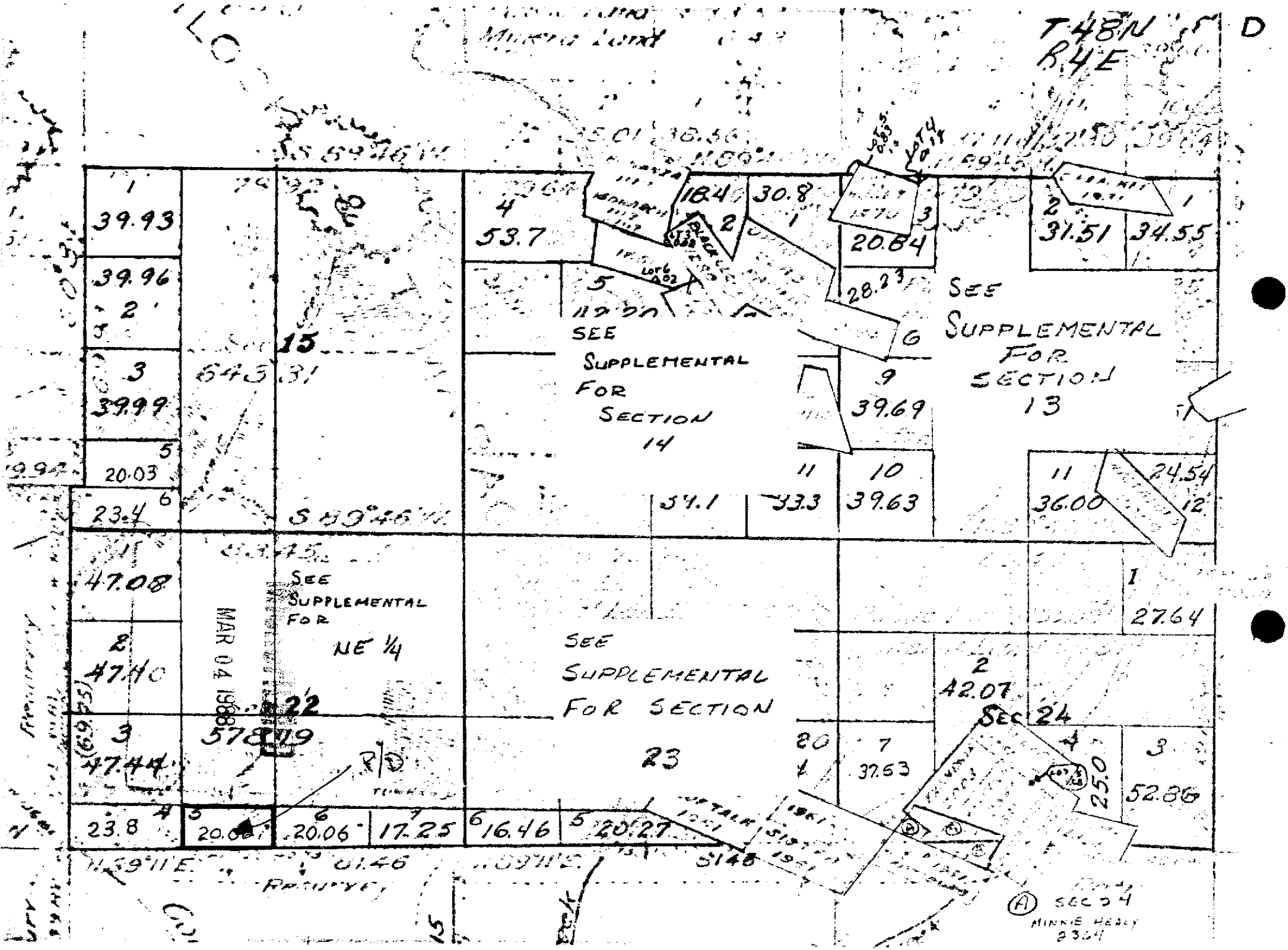
T48N
R4E
D
SEE SUPPLEMENTAL FOR SECTION 14
SEE SUPPLEMENTAL FOR SECTION 13
SEE SUPPLEMENTAL FOR NE 1/4
SEE SUPPLEMENTAL FOR SECTION 23
MAR 04 1988
SEC 24
SEC 34
MINNIE HEALY
8304

UNITED STATES
DEPARTMENT OF THE INTERIOR
GEOLOGICAL SURVEY

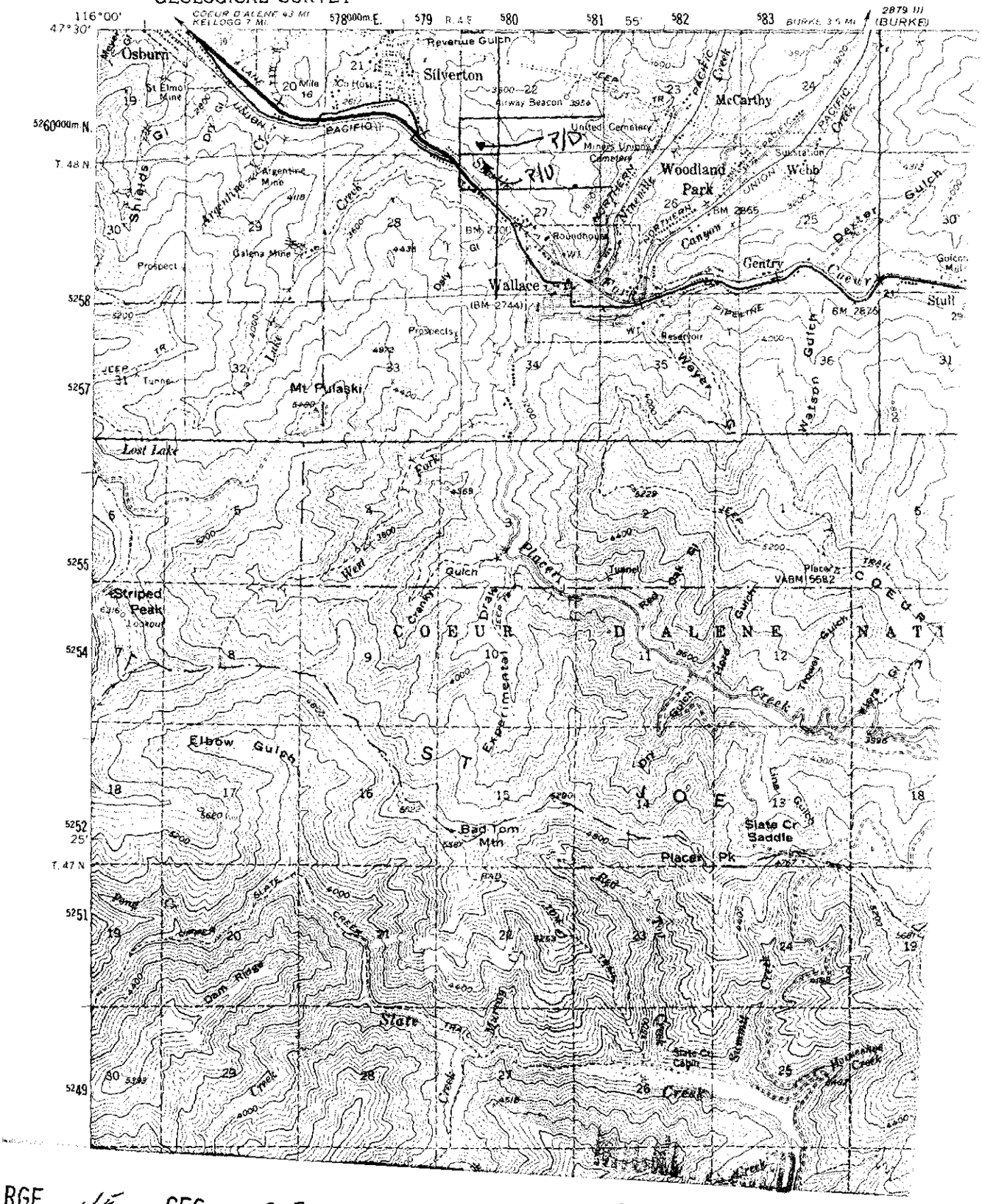

TWP. 48 N., RGE. 4E SEC. 22 MAP # G-11 PERMIT # 94-7200

DATE OF EXAM 6-24-87

MAR 04 1988

STATE OF IDAHO
DEPARTMENT OF WATER RESOURCES

NORTHERN REGION

REMARKS / PHOTOS

PERMIT # 94-7200

DATE

INITIALS



Overflow
Storage tank
≈ 4'x4'x10'

MICROFILMED

MAR 04 1988

Form 219-S.A.
6/86

STATE OF IDAHO
DEPARTMENT OF WATER RESOURCES

94-7200
Permit No.

Staff Analysis Sheet
for
Beneficial Use Field Report

RECEIVED
AUG 03 1987
Department of Water Resources

A. Prior to Conducting the Exam, the File Contains:

- [x] Blank Field Report Form
- [x] Copy of Permit
- [x] Copies of any Amendments/Orders with conditions of approval
- [x] Computer Data Proof Report
- [x] Copy of U.S.G.S. Quad
- [x] Check for Government Lots. If so, make a copy of Government Plat 94-4196

No overlap J.A. 6-27-87

Check of P/D index k 11/14/86 (Initial and date)

Overlap? [ ] yes [ ] no If yes: [ ] copy of exam(s) attached?
Type of Overlap? [ ] Add acres or uses to existing system
[ ] Increase rate of flow or volume
[ ] Other: _____

Check of P/U index k 11/14/86 (Initial and date)

94-4196

Overlap? [ ] yes [ ] no If yes: [ ] copy of water right(s) attached? 94-2037
Type of Overlap? [ ] Increase rate of flow or volume
[ ] Add P/D's
[ ] Increase number of acres within tracts
[ ] Other: _____

This does not overlap w/ 94-7200
J.A. 6-26-87

Aerial Photo

Required? [ ] yes [x] no If yes: [ ] copy attached?

Scheduling Letter sent? _____ (Initial and date)

[ ] Appointment made and telephone conversation memo attached

B. After Conducting the Exam, the File Contains:

- [x] Fully completed and signed Field Report Form
- [ ] Photographs of Point of Diversion and Place of Use
- [ ] Corrected Computer Data Proof Report with recommended license information, and date and signature of examiner.

C. Review and Processing:

Exam Completed Jennifer Angevines 6-26-87 (Signature of examiner and date)

Exam Reviewed by Senior Water Resource Agent k 6/87 (Initial and date)

Exam Reviewed by Manager of Regional Office RJH 7/30/87 (Initial and date)

Exam Date Entered in Computer [illegible] 7/30/87 (Initial and date)

Exam sent to State Office [illegible] 7/30/87 (Initial and date)

Copy of Staff Analysis Sheet sent to Manager of Regional Office

Refiled in White File _____ (Initial and date)

MICROFILMED
MAR 04 1988
Original

STATE OF IDAHO
DEPARTMENT OF WATER RESOURCES

NORTHERN REGION

REMARKS / PHOTOS

PERMIT # 94-7200

DATE		INITIALS
6-23-87	Could not locate - will write	J.A.
6-24-87	Found - exam done	J.A.

MAR 04 1988

State of Idaho
DEPARTMENT OF WATER RESOURCES
STATE OFFICE, 450 W. State Street, Boise, Idaho

CECIL D. ANDRUS
Governor

R. KEITH HIGGINSON
Director

Mailing address:
Statehouse
Boise, Idaho 83720
(208) 334-4440

December 22, 1987

RE: Permit No. 94-7200

John Uhl
S. 1807 McCabe Rd.
Spokane, WA 99216

Dear Mr. Uhl:

We are in receipt of your letter and have initiated the review process of your permit towards issuance of a license.

It appears that no amendment is required, therefore, we hope to have the license issued and sent to you within a month.

If you have any questions, please feel free to contact us.

Sincerely,

JIM JOHNSON
Water Rights Supervisor

JJ:sc

MICROFILMED
MAR 04 1988

RECEIVED
NOV 16 1987
Department of Water Resources

5 November 1987

RECEIVED
NOV 10 1987
Department of Water Resources
Northern District Office

State Of Idaho Department Of Water Resources
Northern Region Office
4055 Government Way - Suite 9
Coeur D'Alene, Idaho 83814

Sir:

With reguards to my water claim, Permit Number 94-7200, I was advised approximately 60 days ago that a representative from your office toured my property and examined the water project.

As I do not wish to loose my water permit and am anxious to recieve a license for this claim, I am somewhat concerned as to what status The Department Of Water Resources considers my claim to be in.

I regret that I was not personally present, but understand my representative, Chester Uhl, conducted a full tour.

Thank You,

John J. Uhl

John J. Uhl
S. 1807 McCabe Rd.
Spokane, Washington 99216

MICROFILMED
MAR 04 1988

STATE OF IDAHO

DEPARTMENT OF WATER RESOURCES
Northern Region

JOHN V. EVANS
Governor
A. KENNETH DUNN
Director

4055 Government Way
Coeur d'Alene, ID 83814
(208) 765-4639

OCTOBER 3, 1986

JOHN UHL
P.O. BOX 1322
WALLACE, ID 83873

RE: Permit No. 94-7200

Dear Permit Holder:

We acknowledge receipt of your statement submitted as proof of beneficial use for the above referenced permit.

Before a Water Right License can be issued, a field examination must be made by a representative of this department.

A field examiner will contact you to arrange to examine your system.

If you have any questions regarding the field examination, please contact this office by phone or in person.

Sincerely,

/S/
TOM D. KING
Senior Water Resource Agent

cc: IDWR - State Office

MICROFILMED
MAR 04 1988

Form 217
12/84

RECEIVED
JUN 27 1986

RECEIVED
APR 14 1986
Department of Water Resources

STATE OF IDAHO

DEPARTMENT OF WATER RESOURCES

PROOF OF BENEFICIAL USE

Department of Water Resources

The Idaho Department of Water Resources will consider this form as a statement that the permit holder(s) has completed development under this permit and that water has been applied according to the provisions of the permit for the beneficial use(s) described below:

Permit No. 94-7200

Name(s) of Permit Holder: John J. Uhl

Post Office Address: P.O. Box 1322 , Wallace, Idaho 83873 / S. 1807 McCabe Rd. , Spokane, Washington

Telephone No. (208) 753-0253 / (509) 926-5950

Source of Water: small stream, tributary of south fork of Coeur d'Alene River, located S.E. corner of S.W. ¼ of section 22 Township 48N Range 4E B.M. Shoshone County.

Extent of Use:

Domestic one (number of households)

Stockwater _____ (number and type of stock)

Irrigation several small fruit trees (acres)

Other/Remarks _____

Indicate the date water was first diverted and beneficially used under this permit: 22 June 1983

Measuring Device: Required? ☐ Yes ☒ No
Installed? ☐ Yes ☒ No restrictor as required is installed

Flow Measurement Port: Required? ☐ Yes ☒ No
Installed? ☐ Yes ☒ No

Person to contact to accompany the Department representative during the field examination:

Chester C. Uhl , P.O. Box 1322 , Wallace, Idaho (Or John Uhl -above)
(Name)

(208) 753-0253
(Address) (Telephone Number)

MICROFILMED
MAR 04 1988

The above information is a true statement of the extent to which the above numbered permit has been developed.

25 March 1986
Date

Signature of Permit Holder (and Title, if appropriate)

9-18-86

John J. Uhl

P.O. Box 1322

Wallace, Idaho 83873

SPOKANE, WA 992
PM
12 APR
1986

LOVE
USA 22

Idaho Department of Water Resources
Statehouse Mail
Boise, ID 83720

June 10, 1986

John J. Uhl
P. O. Box 1322
Wallace, ID 83873

Dear Mr. Uhl:

Re: Permit No. 94-7200

Returned is the Proof of Beneficial Use form submitted to this office on April 14, 1986. Please sign the form and return it to this office for further processing.

If you have any questions concerning your water right, please feel free to contact this office or our regional office in Coeur d'Alene.

Sincerely,

RITA I. FLECK
Secretary/Records Manager

Enclosure

25 March 1986

State Of Idaho Department Of Water Resources
Northern Region Office
4055 Government Way -Suite 9
Coeur d'Alene, Idaho 83814

RECEIVED
APR 14 1986
Department of Water Resources

Sir:

With reference to my water permit # 94-7200, attached you will find a copy of the Proof Of Beneficial Use form that I have sent to your Boise Office.

All work and cleanup on BLM lands under permit # I-77754 was completed by June 22, 1983 and was inspected by Lynn C. Shelden by July 7, 1983. There is no evidence of human incursion on our part upon the area covered.

All works on the water system are operational , although full-time living on my property is not possible at this time due to economic conditions, which have slowed progress on my water claim. I can now use the property part time with a 34-foot travel trailer and do irrigate several small fruit trees. I plan to start work on a permanet septic system in 1986.

Thank You,

John J. Uhl

John J. Uhl
S. 1807 McCabe Rd.
Spokane, Washington 99216

MICROFILMED
MAR 04 1988

S T A T E O F I D A H O

DEPARTMENT OF WATER RESOURCES

STATEHOUSE
BOISE, IDAHO 83720
(208) 334-4440

UHL, JOHN
P.O. BOX 1322
WALLACE, ID 83873

JULY 29, 1981

RE: PERMIT NO. 94-7200

DEAR PERMIT HOLDER:

ENCLOSED IS A COPY OF YOUR APPROVED APPLICATION FOR PERMIT. WE DIRECT YOUR ATTENTION TO THE CONDITIONS OF APPROVAL ON THE FOURTH PAGE.

WE HAVE ENCLOSED A FORM ENTITLED "MAKING PROOF OF BENEFICIAL USE". PLEASE READ THE INSTRUCTIONS CAREFULLY SINCE YOU MUST TAKE FURTHER ACTION TO DEVELOP THIS PERMIT INTO A LICENSE.

SINCERELY,

DAVID R. TUTHILL, JR., P.E.
SUPERVISOR, WATER ALLOCATION SECTION

ENCLOSURE

MICROFILMED
MAR 04 1988

Form No. 202a
3/79

State of Idaho

Department of Water Resources

APPLICATION FOR PERMIT ANALYSIS SHEET

INITIAL REVIEW BY: LB APPLICATION NUMBER: 94-7200

CHECK:

- ☑ Source.
- ☑ Point of diversion.
- ☑ County.
- ☑ Quantity of water and period of use.
- ☑ Description of diverting works.
- ☑ Time required for beneficial use of water.
- ☑ Place of use or acres irrigated.
- ☑ Map.
- ☑ Signature.
- ☑ Fee.

Field check by: _____
Date: _____
Comments: _____

- ☐ Yes ☑ No Field check required.
- ☐ Yes ☑ No Critical groundwater area.
- ☐ Yes ☑ No Request dam safety information. Sent by: _____ Date: _____
- ☑ Yes ☐ No* In form to receipt.

*REQUEST THE FOLLOWING ADDITIONAL INFORMATION FROM THE APPLICANT: _____

SEND COPIES TO:

- ☐ Idaho State Health Department. Copies sent by: _____ Date: _____
- ☐ Idaho Fish and Game Department.
- ☐ Idaho Department of Lands.
- ☐ U.S. Bureau of Land Management.
- ☐ U.S. Forest Service.
- ☐ Other _____

PROCESSING:

- ☐ Yes ☐ No Platted by: _____ Map No. _____
- ☐ Yes ☐ No Other rights on same place of use. _____
- ☑ Yes ☐ No* In form for advertising.
  Final date for protests: 6/29/81 ✓
- ☐ Yes ☑ No Protests received. If yes, record information on 4th page of application.

FINAL REGIONAL PROCESSING REVIEW:

- ☑ Affidavit of publication received. Date: 7/2/81 ✓
- ☑ Application published correctly. If not, record action taken: _____
- ☑ Fee amount, receipt date & number, recorded on application.
- ☑ Publication dates and paper, recorded on application.
- ☑ Protests, dates, withdrawal, etc., recorded on application.
- ☑ Recommendation & initial, recorded on application.
- ☐ Yes ☑ No Measuring device required.
- ☐ Yes ☑ No Access port required.
- ☐ Yes ☑ No Will water be delivered by watermaster? If yes, what district? _____
- ✓ 6/2/81 Date of priority recommended.
- Special conditions of approval or cover letter. _____

By: [illegible] Date: 7/6/81

STATE OFFICE REVIEW:

return receipt w/cover letter

5 w/o cond

☐ See attached sheet for more information.

By: [illegible] Date: 7/13/81

94-7200

UHL, JOHN

P.O. BOX 1322, WALLACE, ID 83873

Source: UNNAMED STREAM tributary to COEUR D ALENE RIVER, S. FORK

Date Filed: 06/02/1981

Amount: 0.04 CFS

Diversion Point: LOT 05 Sec 22 T 48N R 04E, SHOSHONE Co.

Use: DOMESTIC (0.04 CFS) from 01/01 to 12/31

Place of Use: NENW Sec 27 T 48N R 04E

Diversion Means: GRAVITY FLOW PIPELINE.

MICROFILMED

MAR 04 1988