IDAHO WATER COMPANY		
SCALE: NONE	APPROVED BY:	DRAWN BY: J.G.M.
DATE: 3-4-71		REVISED:
Proposed easement for Atlas Tie Well Site		
Coeur d' Alene		DRAWING NO.

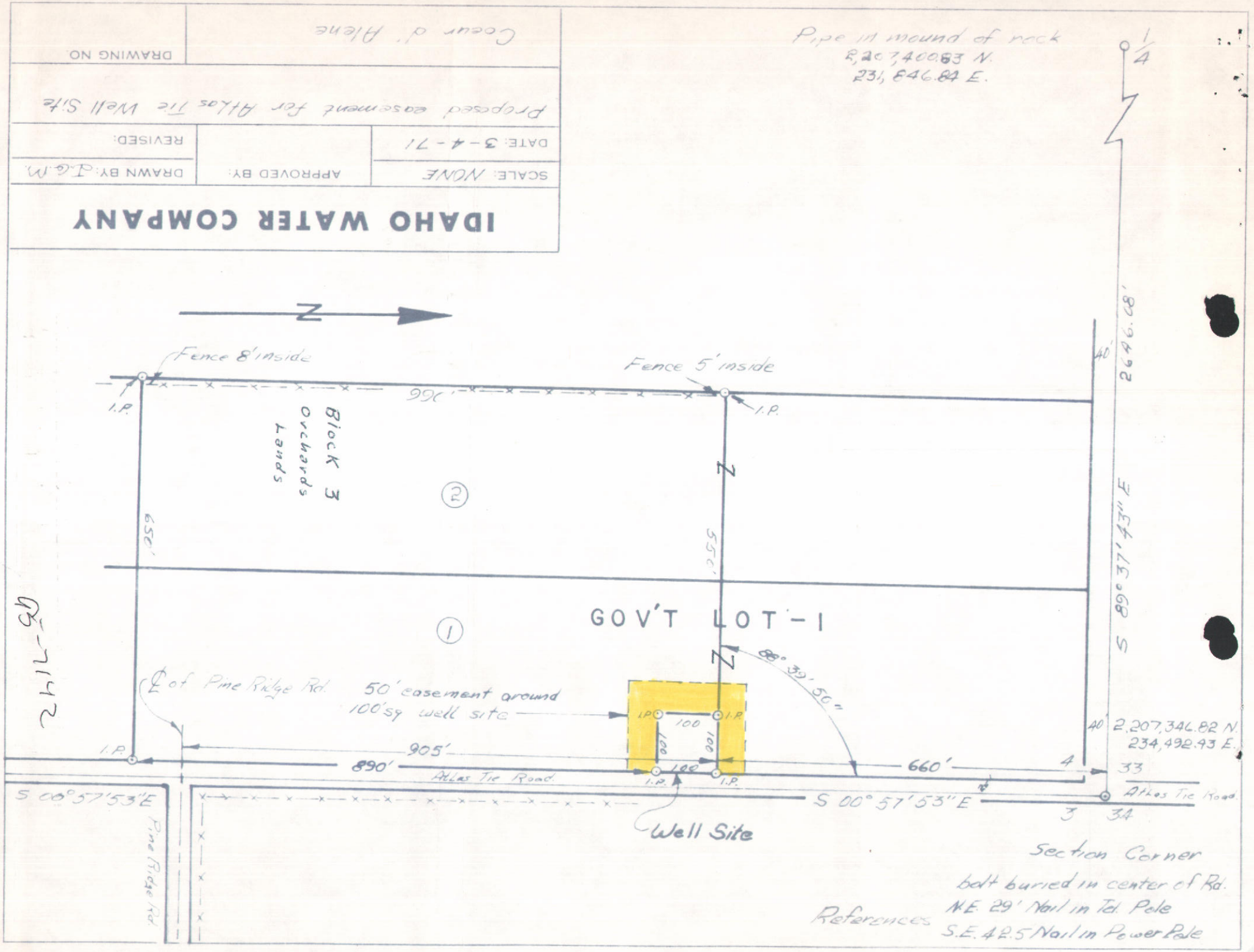

STATE OF IDAHO
DEPARTMENT OF WATER RESOURCES

TRANSFER OF WATER RIGHT

TRANSFER NO. 70420

This is to certify that: CITY OF COEUR D ALENE
WATER DEPARTMENT
1000 W HUBBARD STE 130
COEUR D ALENE ID 83814
(208)769-2337

has requested a change to the water right(s) listed below. This change in water right(s) is authorized pursuant to the provisions of Section 42-222, Idaho Code. A summary of the changes is also listed below. The authorized change for each affected water right, including conditions of approval, is shown on the following pages of this document.

Summary of Water Rights Before the Proposed Change

Right	Origin/Basis	Priority	Rate	Volume	Acre Limit	Total Acres	Source
95-7181	WR/License	03/14/1972	5.73 cfs	N/A			GROUND WATER
95-8647	WR/License	03/19/1990	7.3 cfs	N/A			GROUND WATER
95-9007	WR/License	01/25/1999	7.8 cfs	N/A			GROUND WATER
95-7142	WR/License	05/03/1971	2.45 cfs	N/A			GROUND WATER
95-2133	WR/License	07/21/1960	2.27 cfs	N/A			GROUND WATER
95-8565	WR/License	12/07/1987	7.55 cfs	N/A			GROUND WATER
95-2198	WR/License	12/13/1966	5.12 cfs	N/A			GROUND WATER
95-8672	WR/License	08/27/1990	3 cfs	N/A			GROUND WATER
95-2111	WR/License	04/20/1955	3 cfs	N/A			GROUND WATER
95-8938	WR/License	02/08/1996	4.57 cfs	N/A			GROUND WATER

Purpose of Transfer (Changes Proposed)

Current Number	Split	POD	POU	Add POD	Period of Use	Nature of Use
95-7181	NO	NO	NO	YES	NO	NO
95-8647	NO	NO	NO	YES	NO	NO
95-9007	NO	NO	NO	YES	NO	NO
95-7142	NO	NO	NO	YES	NO	NO
95-2133	NO	NO	NO	YES	NO	NO
95-8565	NO	NO	NO	YES	NO	NO
95-2198	NO	NO	NO	YES	NO	NO
95-8672	NO	NO	NO	YES	NO	NO
95-2111	NO	NO	NO	YES	NO	NO
95-8938	NO	NO	NO	YES	NO	NO

MICROFILMED
OCT 2 0 2003

Summary of Water Rights After the Approved Change

Existing Right	New No. (changed portion)	Transfer Rate	Transfer Volume	Acre Limit	Total Acres	New No. (remaining portion)	Remaining Rate	Remaining Volume	Remaining Acre Limit	Remaining Total Acres
95-7181	**95-7181**	5.73 cfs	N/A	N/A			N/A	N/A	N/A	N/A
95-8647	**95-8647**	7.3 cfs	N/A	N/A			N/A	N/A	N/A	N/A
95-9007	**95-9007**	7.8 cfs	N/A	N/A			N/A	N/A	N/A	N/A
95-7142	**95-7142**	2.45 cfs	N/A	N/A			N/A	N/A	N/A	N/A
95-2133	**95-2133**	2.27 cfs	N/A	N/A			N/A	N/A	N/A	N/A
95-8565	**95-8565**	7.55 cfs	N/A	N/A			N/A	N/A	N/A	N/A
95-2198	**95-2198**	5.12 cfs	N/A	N/A			N/A	N/A	N/A	N/A
95-8672	**95-8672**	3 cfs	N/A	N/A			N/A	N/A	N/A	N/A
95-2111	**95-2111**	3 cfs	N/A	N/A			N/A	N/A	N/A	N/A
95-8938	**95-8938**	4.57 cfs	N/A	N/A			N/A	N/A	N/A	N/A
COMBINED TOTALS		**48.37 cfs**					N/A	N/A	N/A	N/A

Detailed Water Right Description(s) attached

Dated this 16 day of April, 20 03

For Chief, Water Allocation Bureau

MICROFILMED
OCT 2 0 2003

WATER RIGHT NO. 95-2111
As Modified by Transfer No. 70420

In accordance with the approval of Transfer No. 70420, Water Right No. 95-2111 is now described as follows.

Right Holder: CITY OF COEUR D ALENE
WATER DEPARTMENT
1000 W HUBBARD STE 130
COEUR D ALENE ID 83814

Priority Date: April 20, 1955

Source: GROUND WATER

BENEFICIAL USE	From	To	Diversion Rate
MUNICIPAL	01/01	to 12/31	3.00 CFS
			3.00 CFS

LOCATION OF POINT(S) OF DIVERSION:

GROUND WATER	SWSW	Sec. 1 Twp 50N	Rge 04W KOOTENAI County
GROUND WATER	L1 (NENE)	Sec. 4 Twp 50N	Rge 04W KOOTENAI County
GROUND WATER	L5 (NWSW)	Sec. 12 Twp 50N	Rge 04W KOOTENAI County
GROUND WATER	L4 (SWSW)	Sec. 12 Twp 50N	Rge 04W KOOTENAI County
GROUND WATER	SWNE	Sec. 26 Twp 51N	Rge 04W KOOTENAI County
GROUND WATER	NENWNW	Sec. 35 Twp 51N	Rge 04W KOOTENAI County
GROUND WATER	L6 (NESE)	Sec. 35 Twp 51N	Rge 04W KOOTENAI County
GROUND WATER	SESW	Sec. 36 Twp 51N	Rge 04W KOOTENAI County

CONDITIONS OF APPROVAL

1. The right holder shall accomplish the change authorized by this transfer within one (1) year of the date of this approval.

2. Failure of the right holder to comply with the conditions of this transfer is cause for the Director to rescind approval of the transfer.

3. Prior to diversion of water under this approval, the right holder shall provide a means of measurement acceptable to the Department from all authorized points of diversion which will allow determination of the total rate of diversion.

4. The total instantaneous diversion of water from all points of diversion under Rights 95-2111, 95-2133, 95-2198, 95-7142, 95-7181, 95-8565, 95-8647, 95-8672, 95-8938 and 95-9007 shall not exceed 48.37 cfs.

5. This right does not grant any right-of-way or easement across the land of another.

6. Right holder shall comply with the drilling permit requirements of Section 42-235, Idaho Code and applicable Well Construction Rules of the Department.

7. After specific notification by the Department, the right holder shall measure the diversion or shall enter into an agreement with the Department to determine the amount of water diverted from power records and shall annually report the information to the Department.

MICROFILMED
OCT 2 0 2000

WATER RIGHT NO. 95-2133
As Modified by Transfer No. 70420

CONDITIONS OF APPROVAL

8. The right holder shall not provide water diverted under this right for the irrigation of land having appurtenant surface water rights as a primary source of irrigation water except when the surface water rights are not available for use. This condition applies to all land with appurtenant surface water rights, including land converted from irrigated agricultural use to other land uses but still requiring water to irrigate lawns and landscaping.

9. This right shall be subject to the provisions of the Rathdrum Prairie Ground Water Management Plan.

10. Place of use is within the service area of the City of Coeur d Alene municipal water supply system as provided for under Idaho Law.

This water right is subject to all prior water rights and shall be administered in accordance with Idaho law and applicable rules of the Department of Water Resources.

Dated this 16 day of April, 20 03

For Chief, Water Allocation Bureau

MICROFILMED
OCT 2 0 2003

WATER RIGHT NO. 95-2133
As Modified by Transfer No. 70420

In accordance with the approval of Transfer No. 70420, Water Right No. 95-2133 is now described as follows.

Right Holder: CITY OF COEUR D ALENE
WATER DEPARTMENT
1000 W HUBBARD STE 130
COEUR D ALENE ID 83814

Priority Date: July 21, 1960

Source: GROUND WATER

BENEFICIAL USE	From	To	Diversion Rate
MUNICIPAL	01/01	to 12/31	2.27 CFS
			2.27 CFS

LOCATION OF POINT(S) OF DIVERSION:

GROUND WATER	SWSW	Sec. 1	Twp 50N	Rge 04W KOOTENAI County
GROUND WATER	L1 (NENE)	Sec. 4	Twp 50N	Rge 04W KOOTENAI County
GROUND WATER	L5 (NWSW)	Sec. 12	Twp 50N	Rge 04W KOOTENAI County
GROUND WATER	L4 (SWSW)	Sec. 12	Twp 50N	Rge 04W KOOTENAI County
GROUND WATER	SWNE	Sec. 26	Twp 51N	Rge 04W KOOTENAI County
GROUND WATER	NENWNW	Sec. 35	Twp 51N	Rge 04W KOOTENAI County
GROUND WATER	L6 (NESE)	Sec. 35	Twp 51N	Rge 04W KOOTENAI County
GROUND WATER	SESW	Sec. 36	Twp 51N	Rge 04W KOOTENAI County

CONDITIONS OF APPROVAL

1. The right holder shall accomplish the change authorized by this transfer within one (1) year of the date of this approval.

2. Failure of the right holder to comply with the conditions of this transfer is cause for the Director to rescind approval of the transfer.

3. Prior to diversion of water under this approval, the right holder shall provide a means of measurement acceptable to the Department from all authorized points of diversion which will allow determination of the total rate of diversion.

4. The total instantaneous diversion of water from all points of diversion under Rights 95-2111, 95-2133, 95-2198, 95-7142, 95-7181, 95-8565, 95-8647, 95-8672, 95-8938 and 95-9007 shall not exceed 48.37 cfs.

5. This right does not grant any right-of-way or easement across the land of another.

6. Right holder shall comply with the drilling permit requirements of Section 42-235, Idaho Code and applicable Well Construction Rules of the Department.

7. After specific notification by the Department, the right holder shall measure the diversion or shall enter into an agreement with the Department to determine the amount of water diverted from power records and shall annually report the information to the Department.

MICROFILMED
OCT 2 0 2006

WATER RIGHT NO. 95-2133
As Modified by Transfer No. 70420

CONDITIONS OF APPROVAL

8. The right holder shall not provide water diverted under this right for the irrigation of land having appurtenant surface water rights as a primary source of irrigation water except when the surface water rights are not available for use. This condition applies to all land with appurtenant surface water rights, including land converted from irrigated agricultural use to other land uses but still requiring water to irrigate lawns and landscaping.

9. Place of use is within the service area of the City of Coeur d Alene municipal water supply system as provided for under Idaho Law.

10. This right shall be subject to the provisions of the Rathdrum Prairie Ground Water Management Plan.

This water right is subject to all prior water rights and shall be administered in accordance with Idaho law and applicable rules of the Department of Water Resources.

Dated this 16 day of April, 20 03

For Chief, Water Allocation Bureau

MICROFILMED

OCT 2 0 2003

WATER RIGHT NO. 95-2198
As Modified by Transfer No. 70420

In accordance with the approval of Transfer No. 70420, Water Right No. 95-2198 is now described as follows.

Right Holder: CITY OF COEUR D ALENE
WATER DEPARTMENT
1000 W HUBBARD STE 130
COEUR D ALENE ID 83814

Priority Date: December 13, 1966

Source: GROUND WATER

BENEFICIAL USE	From	To	Diversion Rate
MUNICIPAL	01/01	to 12/31	5.12 CFS
			5.12 CFS

LOCATION OF POINT(S) OF DIVERSION:

GROUND WATER	SWSW	Sec. 1	Twp 50N	Rge 04W KOOTENAI County
GROUND WATER	L1 (NENE)	Sec. 4	Twp 50N	Rge 04W KOOTENAI County
GROUND WATER	L5 (NWSW)	Sec. 12	Twp 50N	Rge 04W KOOTENAI County
GROUND WATER	L4 (SWSW)	Sec. 12	Twp 50N	Rge 04W KOOTENAI County
GROUND WATER	SWNE	Sec. 26	Twp 51N	Rge 04W KOOTENAI County
GROUND WATER	NENWNW	Sec. 35	Twp 51N	Rge 04W KOOTENAI County
GROUND WATER	L6 (NESE)	Sec. 35	Twp 51N	Rge 04W KOOTENAI County
GROUND WATER	SESW	Sec. 36	Twp 51N	Rge 04W KOOTENAI County

CONDITIONS OF APPROVAL

1. The right holder shall accomplish the change authorized by this transfer within one (1) year of the date of this approval.

2. Failure of the right holder to comply with the conditions of this transfer is cause for the Director to rescind approval of the transfer.

3. Prior to diversion of water under this approval, the right holder shall provide a means of measurement acceptable to the Department from all authorized points of diversion which will allow determination of the total rate of diversion.

4. The total instantaneous diversion of water from all points of diversion under Rights 95-2111, 95-2133, 95-2198, 95-7142, 95-7181, 95-8565, 95-8647, 95-8672, 95-8938 and 95-9007 shall not exceed 48.37 cfs.

5. This right does not grant any right-of-way or easement across the land of another.

6. Right holder shall comply with the drilling permit requirements of Section 42-235, Idaho Code and applicable Well Construction Rules of the Department.

7. After specific notification by the Department, the right holder shall measure the diversion or shall enter into an agreement with the Department to determine the amount of water diverted from power records and shall annually report the information to the Department.

MICROFILMED
OCT 1 0 2003

WATER RIGHT NO. 95-2198
As Modified by Transfer No. 70420

CONDITIONS OF APPROVAL

8. The right holder shall not provide water diverted under this right for the irrigation of land having appurtenant surface water rights as a primary source of irrigation water except when the surface water rights are not available for use. This condition applies to all land with appurtenant surface water rights, including land converted from irrigated agricultural use to other land uses but still requiring water to irrigate lawns and landscaping.

9. Place of use is within the service area of the City of Coeur d Alene municipal water supply system as provided for under Idaho Law.

10. This right shall be subject to the provisions of the Rathdrum Prairie Ground Water Management Plan.

This water right is subject to all prior water rights and shall be administered in accordance with Idaho law and applicable rules of the Department of Water Resources.

Dated this 16 day of April, 20 03

For Chief, Water Allocation Bureau

WATER RIGHT NO. 95-7142
As Modified by Transfer No. 70420

In accordance with the approval of Transfer No. 70420, Water Right No. 95-7142 is now described as follows.

Right Holder: CITY OF COEUR D ALENE
WATER DEPARTMENT
1000 W HUBBARD STE 130
COEUR D ALENE ID 83814

Priority Date: May 03, 1971

Source: GROUND WATER

BENEFICIAL USE	From	To	Diversion Rate	Volume
MUNICIPAL	1/01 to	12/31	2.45 CFS	
			2.45 CFS	

LOCATION OF POINT(S) OF DIVERSION:

GROUND WATER	SWSW	Sec. 1	Twp 50N	Rge 04W KOOTENAI County
GROUND WATER	L1 (NENE)	Sec. 4	Twp 50N	Rge 04W KOOTENAI County
GROUND WATER	L5 (NWSW)	Sec. 12	Twp 50N	Rge 04W KOOTENAI County
GROUND WATER	L4 (SWSW)	Sec. 12	Twp 50N	Rge 04W KOOTENAI County
GROUND WATER	SWNE	Sec. 26	Twp 51N	Rge 04W KOOTENAI County
GROUND WATER	NENWNW	Sec. 35	Twp 51N	Rge 04W KOOTENAI County
GROUND WATER	L6 (NESE)	Sec. 35	Twp 51N	Rge 04W KOOTENAI County
GROUND WATER	SESW	Sec. 36	Twp 51N	Rge 04W KOOTENAI County

CONDITIONS OF APPROVAL

1. The right holder shall accomplish the change authorized by this transfer within one (1) year of the date of this approval.

2. Failure of the right holder to comply with the conditions of this transfer is cause for the Director to rescind approval of the transfer.

3. Prior to diversion of water under this approval, the right holder shall provide a means of measurement acceptable to the Department from all authorized points of diversion which will allow determination of the total rate of diversion.

4. The total instantaneous diversion of water from all points of diversion under Rights 95-2111, 95-2133, 95-2198, 95-7142, 95-7181, 95-8565, 95-8647, 95-8672, 95-8938 and 95-9007 shall not exceed 48.37 cfs.

5. Rights 95-7142 and 95-8565 when combined shall not exceed a total diversion rate of 9.58 cfs.

6. This right does not grant any right-of-way or easement across the land of another.

7. Right holder shall comply with the drilling permit requirements of Section 42-235, Idaho Code and applicable Well Construction Rules of the Department.

MICROFILMED
OCT 2 0 2003

WATER RIGHT NO. 95-7142
As Modified by Transfer No. 70420

CONDITIONS OF APPROVAL

8. After specific notification by the Department, the right holder shall measure the diversion or shall enter into an agreement with the Department to determine the amount of water diverted from power records and shall annually report the information to the Department.

9. The right holder shall not provide water diverted under this right for the irrigation of land having appurtenant surface water rights as a primary source of irrigation water except when the surface water rights are not available for use. This condition applies to all land with appurtenant surface water rights, including land converted from irrigated agricultural use to other land uses but still requiring water to irrigate lawns and landscaping.

10. Place of use is within the service area of the City of Coeur d Alene municipal water supply system as provided for under Idaho Law.

11. This right shall be subject to the provisions of the Rathdrum Prairie Ground Water Management Plan.

This water right is subject to all prior water rights and shall be administered in accordance with Idaho law and applicable rules of the Department of Water Resources.

Dated this 16 day of April, 20 03

For Chief, Water Allocation Bureau

MICROFILMED
OCT 2 0 2003

WATER RIGHT NO. 95-7181
As Modified by Transfer No. 70420

In accordance with the approval of Transfer No. 70420, Water Right No. 95-7181 is now described as follows.

Right Holder: CITY OF COEUR D ALENE
WATER DEPARTMENT
1000 W HUBBARD STE 130
COEUR D ALENE ID 83814

Priority Date: March 14, 1972

Source: GROUND WATER

BENEFICIAL USE	From	To	Diversion Rate
MUNICIPAL	1/01 to	12/31	5.73 CFS
			5.73 CFS

LOCATION OF POINT(S) OF DIVERSION:

GROUND WATER	SWSW	Sec. 1	Twp 50N	Rge 04W KOOTENAI County
GROUND WATER	L1 (NENE)	Sec. 4	Twp 50N	Rge 04W KOOTENAI County
GROUND WATER	L5 (NWSW)	Sec. 12	Twp 50N	Rge 04W KOOTENAI County
GROUND WATER	L4 (SWSW)	Sec. 12	Twp 50N	Rge 04W KOOTENAI County
GROUND WATER	SWNE	Sec. 26	Twp 51N	Rge 04W KOOTENAI County
GROUND WATER	NENWNW	Sec. 35	Twp 51N	Rge 04W KOOTENAI County
GROUND WATER	L6 (NESE)	Sec. 35	Twp 51N	Rge 04W KOOTENAI County
GROUND WATER	SESW	Sec. 36	Twp 51N	Rge 04W KOOTENAI County

CONDITIONS OF APPROVAL

1. The right holder shall accomplish the change authorized by this transfer within one (1) year of the date of this approval.

2. Failure of the right holder to comply with the conditions of this transfer is cause for the Director to rescind approval of the transfer.

3. Prior to diversion of water under this approval, the right holder shall provide a means of measurement acceptable to the Department from all authorized points of diversion which will allow determination of the total rate of diversion.

4. The total instantaneous diversion of water from all points of diversion under Rights 95-2111, 95-2133, 95-2198, 95-7142, 95-7181, 95-8565, 95-8647, 95-8672, 95-8938 and 95-9007 shall not exceed 48.37 cfs.

5. This right does not grant any right-of-way or easement across the land of another.

6. Right holder shall comply with the drilling permit requirements of Section 42-235, Idaho Code and applicable Well Construction Rules of the Department.

7. After specific notification by the Department, the right holder shall measure the diversion or shall enter into an agreement with the Department to determine the amount of water diverted from power records and shall annually report the information to the Department.

MICROFILMED
OCT 2 0 2003

WATER RIGHT NO. 95-7181
As Modified by Transfer No. 70420

CONDITIONS OF APPROVAL

8. The right holder shall not provide water diverted under this right for the irrigation of land having appurtenant surface water rights as a primary source of irrigation water except when the surface water rights are not available for use. This condition applies to all land with appurtenant surface water rights, including land converted from irrigated agricultural use to other land uses but still requiring water to irrigate lawns and landscaping.

9. Place of use is within the service area of the City of Coeur d Alene municipal water supply system as provided for under Idaho Law.

10. This right shall be subject to the provisions of the Rathdrum Prairie Ground Water Management Plan.

This water right is subject to all prior water rights and shall be administered in accordance with Idaho law and applicable rules of the Department of Water Resources.

Dated this 16 day of April, 20 03

For Chief, Water Allocation Bureau

MICROFILMED
OCT 20 2003

WATER RIGHT NO. 95-8565
As Modified by Transfer No. 70420

In accordance with the approval of Transfer No. 70420, Water Right No. 95-8565 is now described as follows.

Right Holder: CITY OF COEUR D ALENE
WATER DEPARTMENT
1000 W HUBBARD STE 130
COEUR D ALENE ID 83814

Priority Date: December 07, 1987

Source: GROUND WATER

BENEFICIAL USE	From	To	Diversion Rate	Volume
MUNICIPAL	1/01 to	12/31	7.55 CFS	
			7.55 CFS	

LOCATION OF POINT(S) OF DIVERSION:

GROUND WATER	SWSW	Sec. 1	Twp 50N	Rge 04W KOOTENAI County
GROUND WATER	L1 (NENE)	Sec. 4	Twp 50N	Rge 04W KOOTENAI County
GROUND WATER	L5 (NWSW)	Sec. 12	Twp 50N	Rge 04W KOOTENAI County
GROUND WATER	L4 (SWSW)	Sec. 12	Twp 50N	Rge 04W KOOTENAI County
GROUND WATER	SWNE	Sec. 26	Twp 51N	Rge 04W KOOTENAI County
GROUND WATER	NENWNW	Sec. 35	Twp 51N	Rge 04W KOOTENAI County
GROUND WATER	L6 (NESE)	Sec. 35	Twp 51N	Rge 04W KOOTENAI County
GROUND WATER	SESW	Sec. 36	Twp 51N	Rge 04W KOOTENAI County

CONDITIONS OF APPROVAL

1. The right holder shall accomplish the change authorized by this transfer within one (1) year of the date of this approval.

2. Failure of the right holder to comply with the conditions of this transfer is cause for the Director to rescind approval of the transfer.

3. Prior to diversion of water under this approval, the right holder shall provide a means of measurement acceptable to the Department from all authorized points of diversion which will allow determination of the total rate of diversion.

4. The total instantaneous diversion of water from all points of diversion under Rights 95-2111, 95-2133, 95-2198, 95-7142, 95-7181, 95-8565, 95-8647, 95-8672, 95-8938 and 95-9007 shall not exceed 48.37 cfs.

5. Rights 95-7142 and 95-8565 when combined shall not exceed a total diversion rate of 9.58 cfs.

6. This right does not grant any right-of-way or easement across the land of another.

7. Right holder shall comply with the drilling permit requirements of Section 42-235, Idaho Code and applicable Well Construction Rules of the Department.

MICRO

WATER RIGHT NO. 95-8565
As Modified by Transfer No. 70420

CONDITIONS OF APPROVAL

8. After specific notification by the Department, the right holder shall measure the diversion or shall enter into an agreement with the Department to determine the amount of water diverted from power records and shall annually report the information to the Department.

9. The right holder shall not provide water diverted under this right for the irrigation of land having appurtenant surface water rights as a primary source of irrigation water except when the surface water rights are not available for use. This condition applies to all land with appurtenant surface water rights, including land converted from irrigated agricultural use to other land uses but still requiring water to irrigate lawns and landscaping.

10. Place of use is within the service area of the City of Coeur d Alene municipal water supply system as provided for under Idaho Law.

11. This right shall be subject to the provisions of the Rathdrum Prairie Ground Water Management Plan.

This water right is subject to all prior water rights and shall be administered in accordance with Idaho law and applicable rules of the Department of Water Resources.

Dated this 16 day of April, 20 03

For Chief, Water Allocation Bureau

MICRO
OCT 2 0 2003

WATER RIGHT NO. 95-8647
As Modified by Transfer No. 70420

In accordance with the approval of Transfer No. 70420, Water Right No. 95-8647 is now described as follows.

Right Holder: CITY OF COEUR D ALENE
WATER DEPARTMENT
1000 W HUBBARD STE 130
COEUR D ALENE ID 83814

Priority Date: March 19, 1990

Source: GROUND WATER

BENEFICIAL USE	From	To	Diversion Rate	Volume
MUNICIPAL	01/01	to 12/31	7.30 CFS	
			7.30 CFS	

LOCATION OF POINT(S) OF DIVERSION:

GROUND WATER	SWSW	Sec. 1	Twp 50N	Rge 04W KOOTENAI County
GROUND WATER	L1 (NENE)	Sec. 4	Twp 50N	Rge 04W KOOTENAI County
GROUND WATER	L5 (NWSW)	Sec. 12	Twp 50N	Rge 04W KOOTENAI County
GROUND WATER	L4 (SWSW)	Sec. 12	Twp 50N	Rge 04W KOOTENAI County
GROUND WATER	SWNE	Sec. 26	Twp 51N	Rge 04W KOOTENAI County
GROUND WATER	NENWNW	Sec. 35	Twp 51N	Rge 04W KOOTENAI County
GROUND WATER	L6 (NESE)	Sec. 35	Twp 51N	Rge 04W KOOTENAI County
GROUND WATER	SESW	Sec. 36	Twp 51N	Rge 04W KOOTENAI County

CONDITIONS OF APPROVAL

1. The right holder shall accomplish the change authorized by this transfer within one (1) year of the date of this approval.

2. Failure of the right holder to comply with the conditions of this transfer is cause for the Director to rescind approval of the transfer.

3. Prior to diversion of water under this approval, the right holder shall provide a means of measurement acceptable to the Department from all authorized points of diversion which will allow determination of the total rate of diversion.

4. The total instantaneous diversion of water from all points of diversion under Rights 95-2111, 95-2133, 95-2198, 95-7142, 95-7181, 95-8565, 95-8647, 95-8672, 95-8938 and 95-9007 shall not exceed 48.37 cfs.

5. This right does not grant any right-of-way or easement across the land of another.

6. Right holder shall comply with the drilling permit requirements of Section 42-235, Idaho Code and applicable Well Construction Rules of the Department.

7. After specific notification by the Department, the right holder shall measure the diversion or shall enter into an agreement with the Department to determine the amount of water diverted from power records and shall annually report the information to the Department.

MICROFILMED
OCT 2 0 2003

WATER RIGHT NO. 95-8647
As Modified by Transfer No. 70420

CONDITIONS OF APPROVAL

8. The right holder shall not provide water diverted under this right for the irrigation of land having appurtenant surface water rights as a primary source of irrigation water except when the surface water rights are not available for use. This condition applies to all land with appurtenant surface water rights, including land converted from irrigated agricultural use to other land uses but still requiring water to irrigate lawns and landscaping.

9. Place of use is within the service area of the City of Coeur d Alene municipal water supply system as provided for under Idaho Law.

10. This right shall be subject to the provisions of the Rathdrum Prairie Ground Water Management Plan.

This water right is subject to all prior water rights and shall be administered in accordance with Idaho law and applicable rules of the Department of Water Resources.

Dated this 16 day of April, 20 03

For Chief, Water Allocation Bureau

MICROFILMED

WATER RIGHT NO. 95-8672
As Modified by Transfer No. 70420

In accordance with the approval of Transfer No. 70420, Water Right No. 95-8672 is now described as follows.

Right Holder: CITY OF COEUR D ALENE
WATER DEPARTMENT
1000 W HUBBARD STE 130
COEUR D ALENE ID 83814

Priority Date: August 27, 1990

Source: GROUND WATER

BENEFICIAL USE	From	To	Diversion Rate	Volume
MUNICIPAL	1/01 to	12/31	3.00 CFS	
			3.00 CFS	

LOCATION OF POINT(S) OF DIVERSION:

GROUND WATER	SWSW	Sec. 1	Twp 50N	Rge 04W KOOTENAI County
GROUND WATER	L1 (NENE)	Sec. 4	Twp 50N	Rge 04W KOOTENAI County
GROUND WATER	L5 (NWSW)	Sec. 12	Twp 50N	Rge 04W KOOTENAI County
GROUND WATER	L4 (SWSW)	Sec. 12	Twp 50N	Rge 04W KOOTENAI County
GROUND WATER	SWNE	Sec. 26	Twp 51N	Rge 04W KOOTENAI County
GROUND WATER	NENWNW	Sec. 35	Twp 51N	Rge 04W KOOTENAI County
GROUND WATER	L6 (NESE)	Sec. 35	Twp 51N	Rge 04W KOOTENAI County
GROUND WATER	SESW	Sec. 36	Twp 51N	Rge 04W KOOTENAI County

CONDITIONS OF APPROVAL

1. The right holder shall accomplish the change authorized by this transfer within one (1) year of the date of this approval.

2. Failure of the right holder to comply with the conditions of this transfer is cause for the Director to rescind approval of the transfer.

3. Prior to diversion of water under this approval, the right holder shall provide a means of measurement acceptable to the Department from all authorized points of diversion which will allow determination of the total rate of diversion.

4. The total instantaneous diversion of water from all points of diversion under Rights 95-2111, 95-2133, 95-2198, 95-7142, 95-7181, 95-8565, 95-8647, 95-8672, 95-8938 and 95-9007 shall not exceed 48.37 cfs.

5. This right does not grant any right-of-way or easement across the land of another.

6. Right holder shall comply with the drilling permit requirements of Section 42-235, Idaho Code and applicable Well Construction Rules of the Department.

7. After specific notification by the Department, the right holder shall measure the diversion or shall enter into an agreement with the Department to determine the amount of water diverted from power records and shall annually report the information to the Department.

MICROFILMED
OCT 2 6 2003

WATER RIGHT NO. 95-8672
As Modified by Transfer No. 70420

CONDITIONS OF APPROVAL

8. The right holder shall not provide water diverted under this right for the irrigation of land having appurtenant surface water rights as a primary source of irrigation water except when the surface water rights are not available for use. This condition applies to all land with appurtenant surface water rights, including land converted from irrigated agricultural use to other land uses but still requiring water to irrigate lawns and landscaping.

9. Place of use is within the service area of the City of Coeur d Alene municipal water supply system as provided for under Idaho Law.

10. This right shall be subject to the provisions of the Rathdrum Prairie Ground Water Management Plan.

This water right is subject to all prior water rights and shall be administered in accordance with Idaho law and applicable rules of the Department of Water Resources.

Dated this 16 day of April, 20 03

For Chief, Water Allocation Bureau

MICRO
OCT 3 0 2003

WATER RIGHT NO. 95-8938
As Modified by Transfer No. 70420

In accordance with the approval of Transfer No. 70420, Water Right No. 95-8938 is now described as follows.

Right Holder: CITY OF COEUR D ALENE
WATER DEPARTMENT
1000 W HUBBARD STE 130
COEUR D ALENE ID 83814

Priority Date: February 08, 1996

Source: GROUND WATER

BENEFICIAL USE	From	To	Diversion Rate	Volume
MUNICIPAL	01/01	to 12/31	4.57 CFS	
			4.57 CFS	

LOCATION OF POINT(S) OF DIVERSION:

GROUND WATER	SWSW	Sec. 1 Twp 50N	Rge 04W KOOTENAI County
GROUND WATER	L1 (NENE)	Sec. 4 Twp 50N	Rge 04W KOOTENAI County
GROUND WATER	L5 (NWSW)	Sec. 12 Twp 50N	Rge 04W KOOTENAI County
GROUND WATER	L4 (SWSW)	Sec. 12 Twp 50N	Rge 04W KOOTENAI County
GROUND WATER	SWNE	Sec. 26 Twp 51N	Rge 04W KOOTENAI County
GROUND WATER	NENWNW	Sec. 35 Twp 51N	Rge 04W KOOTENAI County
GROUND WATER	L6 (NESE)	Sec. 35 Twp 51N	Rge 04W KOOTENAI County
GROUND WATER	SESW	Sec. 36 Twp 51N	Rge 04W KOOTENAI County

CONDITIONS OF APPROVAL

1. The right holder shall accomplish the change authorized by this transfer within one (1) year of the date of this approval.

2. Failure of the right holder to comply with the conditions of this transfer is cause for the Director to rescind approval of the transfer.

3. Prior to diversion of water under this approval, the right holder shall provide a means of measurement acceptable to the Department from all authorized points of diversion which will allow determination of the total rate of diversion.

4. The total instantaneous diversion of water from all points of diversion under Rights 95-2111, 95-2133, 95-2198, 95-7142, 95-7181, 95-8565, 95-8647, 95-8672, 95-8938 and 95-9007 shall not exceed 48.37 cfs.

5. This right does not grant any right-of-way or easement across the land of another.

6. Right holder shall comply with the drilling permit requirements of Section 42-235, Idaho Code and applicable Well Construction Rules of the Department.

7. After specific notification by the Department, the right holder shall measure the diversion or shall enter into an agreement with the Department to determine the amount of water diverted from power records and shall annually report the information to the Department.

MICROFILMED
OCT 2 0 2003

WATER RIGHT NO. 95-8938
As Modified by Transfer No. 70420

CONDITIONS OF APPROVAL

8. The right holder shall not provide water diverted under this right for the irrigation of land having appurtenant surface water rights as a primary source of irrigation water except when the surface water rights are not available for use. This condition applies to all land with appurtenant surface water rights, including land converted from irrigated agricultural use to other land uses but still requiring water to irrigate lawns and landscaping.

9. Place of use is within the service area of the City of Coeur d Alene municipal water supply system as provided for under Idaho Law.

10. This right shall be subject to the provisions of the Rathdrum Prairie Ground Water Management Plan.

This water right is subject to all prior water rights and shall be administered in accordance with Idaho law and applicable rules of the Department of Water Resources.

Dated this 16 day of April, 20 03

For Chief, Water Allocation Bureau

MICROFILMED
OCT 2 0 2003

WATER RIGHT NO. 95-9007
As Modified by Transfer No. 70420

In accordance with the approval of Transfer No. 70420, Water Right No. 95-9007 is now described as follows.

Right Holder: CITY OF COEUR D ALENE
WATER DEPARTMENT
1000 W HUBBARD STE 130
COEUR D ALENE ID 83814

Priority Date: January 25, 1999

Source: GROUND WATER

BENEFICIAL USE	From	To	Diversion Rate	Volume
MUNICIPAL	01/01	to 12/31	7.80 CFS	
			7.80 CFS	

LOCATION OF POINT(S) OF DIVERSION:

GROUND WATER	SWSW	Sec. 1	Twp 50N	Rge 04W KOOTENAI County
GROUND WATER	L1 (NENE)	Sec. 4	Twp 50N	Rge 04W KOOTENAI County
GROUND WATER	L5 (NWSW)	Sec. 12	Twp 50N	Rge 04W KOOTENAI County
GROUND WATER	L4 (SWSW)	Sec. 12	Twp 50N	Rge 04W KOOTENAI County
GROUND WATER	SWNE	Sec. 26	Twp 51N	Rge 04W KOOTENAI County
GROUND WATER	NENWNW	Sec. 35	Twp 51N	Rge 04W KOOTENAI County
GROUND WATER	L6 (NESE)	Sec. 35	Twp 51N	Rge 04W KOOTENAI County
GROUND WATER	SESW	Sec. 36	Twp 51N	Rge 04W KOOTENAI County

CONDITIONS OF APPROVAL

1. The right holder shall accomplish the change authorized by this transfer within one (1) year of the date of this approval.

2. Failure of the right holder to comply with the conditions of this transfer is cause for the Director to rescind approval of the transfer.

3. Prior to diversion of water under this approval, the right holder shall provide a means of measurement acceptable to the Department from all authorized points of diversion which will allow determination of the total rate of diversion.

4. The total instantaneous diversion of water from all points of diversion under Rights 95-2111, 95-2133, 95-2198, 95-7142, 95-7181, 95-8565, 95-8647, 95-8672, 95-8938 and 95-9007 shall not exceed 48.37 cfs.

5. This right does not grant any right-of-way or easement across the land of another.

6. Right holder shall comply with the drilling permit requirements of Section 42-235, Idaho Code and applicable Well Construction Rules of the Department.

7. After specific notification by the Department, the right holder shall measure the diversion or shall enter into an agreement with the Department to determine the amount of water diverted from power records and shall annually report the information to the Department.

MICROFILMED

WATER RIGHT NO. 95-9007
As Modified by Transfer No. 70420

CONDITIONS OF APPROVAL

8. The right holder shall not provide water diverted under this right for the irrigation of land having appurtenant surface water rights as a primary source of irrigation water except when the surface water rights are not available for use. This condition applies to all land with appurtenant surface water rights, including land converted from irrigated agricultural use to other land uses but still requiring water to irrigate lawns and landscaping.

9. Place of use is within the service area of the City of Coeur d Alene municipal water supply system as provided for under Idaho Law.

10. This right shall be subject to the provisions of the Rathdrum Prairie Ground Water Management Plan.

This water right is subject to all prior water rights and shall be administered in accordance with Idaho law and applicable rules of the Department of Water Resources.

Dated this 16 day of April, 20 03

For Chief, Water Allocation Bureau

MICROFILMED

OCT 2 0 2003

State of Idaho

Department of Water Resources

WATER RIGHT LICENSE

License of Water Right No. 95-7142 Priority May 3, 1971 Amount 2.45 cfs

THIS IS TO CERTIFY, that the CITY OF COEUR D'ALENE

of Coeur d'Alene, Idaho, has complied with the terms and conditions of Permit No. 95-7142 issued pursuant to Application for Permit dated May 3, 1971, and has submitted proof to the Department of Water Resources on May 27, 1976, that he has applied water to a beneficial use; an examination by the Department indicates that the works have a capacity for the diversion of 2.45 cfs of water from a ground water source, tributary to _____, and that the permit holder has applied to a beneficial use and established a right to use water as follows:

Beneficial Use	Period of Use		Rate of Diversion		Annual Volume
Municipal	from Jan. 1	to Dec. 31	at 2.45	cfs and	n/a
	from	to	at	cfs and	
	from	to	at	cfs and	

(both dates inclusive)

Subject, however, to the condition that no more than 2.45 cfs of water be diverted at any one time, and that the amount of water so diverted and to which such right is entitled and confirmed is for the purpose aforementioned and is limited to the amount which can actually be beneficially used and shall not exceed n/a acre feet per year, said waters to be diverted within the Gov't. Lot 1 of Sec. 4, Twp. 50 N, Rge. 4 W, B. M. in the County of Kootenai

Description and location of place of use: City of Coeur d'Alene and Vicinity

Twp.	Range	Sec.	NE¼				NW¼				SW¼				SE¼				Totals
			NE¼	NW¼	SW¼	SE¼	NE¼	NW¼	SW¼	SE¼	NE¼	NW¼	SW¼	SE¼	NE¼	NW¼	SW¼	SE¼	

Total number of acres irrigated _____

A measuring device of a type approved by this Department shall be permanently maintained as part of the diverting works.

NOTE: Modifications to or variance from this license must be made within the limits of Section 42-222, **Idaho Code**, or the applicable Idaho Law. This right may be forfeited by five years of non-use.

The right to the use of the water hereby confirmed is restricted and appurtenant to the lands or place of use herein described, as provided by the laws of Idaho.

Witness the seal and signature of the Director, affixed at Boise, Idaho, this 13 day of July, 19 76.

Director

RECEIVED
MAY 26 1976
Department of Water Resources
Northern District Office

State of Idaho
Department of Water Resources

ASSIGNMENT OF PERMIT

I, Idaho Water Company, hereby assign to City of Coeur d'Alene

of City Hall Coeur d"Alene, Idaho 83814
Address

CHECK ONE

[X] All my right, title, and interest in and to Permit No. 95-7142 to appropriate the public waters of the State of Idaho.

[ ] The following described portion of my right, title, and interest in and to Permit No. _____ to appropriate the public waters of the State of Idaho.

(Describe that portion of the permit being assigned by listing the acreage within each 40 acre subdivision, the point of diversion and the amount of water in cubic feet per second for direct diversion, or acre feet for storage)

Made this 20th day of May, 19 76.

George B. Hegal, Jr
Permit Holder
President

Spouse of Permit Holder

State of ~~Idaho~~ Arkansas)
County of Jefferson) ss.

On this 20th day of May, 1976, personally appeared before me the signer(~~s~~) of the above instrument, who duly acknowledged to me that he ~~(she) (they)~~ executed the same.

Notary Public residing at
3304 Smith Street
Pine Bluff, Ark. 71603

seal

My commission expires:
4-9-80.

ASSIGNED TO: CITY OF COEUR D'ALENE
5-26-1976 City Hall, 5th and Sherman Ave.
Coeur d'Alene, ID 83814

Identification No. 95-7142
Application No. _____

STATE OF IDAHO
DEPARTMENT OF RECLAMATION

APPLICATION FOR PERMIT

APPROVED

LICENSE ISSUED FOR 2.45 SEC. FT.

To Appropriate the Public Waters of the State of Idaho
(TYPE OR PRINT IN INK)

1. Name of applicant Idaho Water Company
post office address P.O. Box 746 Coeur d'Alene, Idaho 83814
2. Source of water supply Subterranean Well which is a tributary of _____
3. a. Location of point of diversion is Gov. Lot 1¼ of _____ ¼ of Section 4 Township 50 North
Range 4 W. B.M. Kootenai County; additional points of diversion if any: _____

b. If water is not consumed, it will be discharged into N.A. at a point in _____ ¼
of _____ ¼ of Section _____ Township _____ Range _____ B.M. _____
4. Water will be used for the following purposes:
Amount 12 cfs (cfs or acre-feet per annum) for Municipal purpose from 1 - 1 to 12 - 31 (both dates inclusive)
Amount _____ (cfs or acre-feet per annum) for _____ purpose from _____ to _____ (both dates inclusive)
Amount _____ (cfs or acre-feet per annum) for _____ purpose from _____ to _____ (both dates inclusive)
5. Total quantity to be appropriated:
a. 12 cubic feet per second and/or
b. _____ acre feet per annum.
6. Proposed diverting works:
a. Description of ditches, flumes, pumps, headgates, etc. 360± Ft. deep well 30± and 24± inch diameter casing and stainless steel well screen to be equipped with a 350± HP. electric motor and a deep well vertical turbine pump connected to the existing distribution system and proposed 12" transmission line.
b. Height of storage dam N. A. feet, active reservoir capacity _____ acre feet; total reservoir capacity _____ acre feet, materials used in storage dam: _____
Period of year during which storage will occur _____ (Mo. Day) to _____ (Mo. Day) inclusive.
c. Proposed well diameter is 30 inches; proposed depth of well is 260 feet.
7. a. Time required for the completion of the works and application of the water to the proposed beneficial use is 5 years.
b. Estimated construction cost is $ 45,000.
8. Description of proposed uses: Domestic and Fire protection
Areas To be served - R-4-W Township 50N sections 1-2-3-4-10-11-12-13-14 & 24 R-3-W Township 50N sections 6-7-18 & 19 also the S-½ section 36 R 4 W Township 51N.
a. If water is **not** for irrigation:
(1) Give the place of use of water: _____ ¼ of _____ ¼ of Section _____ Township _____
Range _____ B.M.
(2) Amount of power to be generated: N.A. hp under _____ feet of head.
(3) List number of each kind of livestock to be watered N. A.
(4) Name of municipality to be served Coeur d'Alene City & Vicinity, or number of families to be supplied with domestic water 5069.
(5) If water is to be used for other purposes describe: N. A.

95-7142

N.A.

b. If water is for irrigation, indicate acreage in each subdivision in the tabulation below:

TWP.	RANGE	SEC.	NE¼				NW¼				SW¼				SE¼				TOTALS
			NE¼	NW¼	SW¼	SE¼	NE¼	NW¼	SW¼	SE¼	NE¼	NW¼	SW¼	SE¼	NE¼	NW¼	SW¼	SE¼	

Total number of acres to be irrigated _____

c. Describe any other water rights used for the same purposes As filed and on record in the Department of Reclamation

9. a. Who owns the property at the point of diversion Applicant

b. Who owns the land to be irrigated or place of use N. A.

c. If the property is owned by a person other than the applicant, describe the arrangement enabling the applicant to make this filing N. A.

10. Remarks This well will be used in the existing system of the IDAHO WATER COMPANY which serves the City of Coeur d'Alene and adjacent areas with municipal water. This additional well and the additional appropriation of water is needed because of growing population within the service area.

95-7142

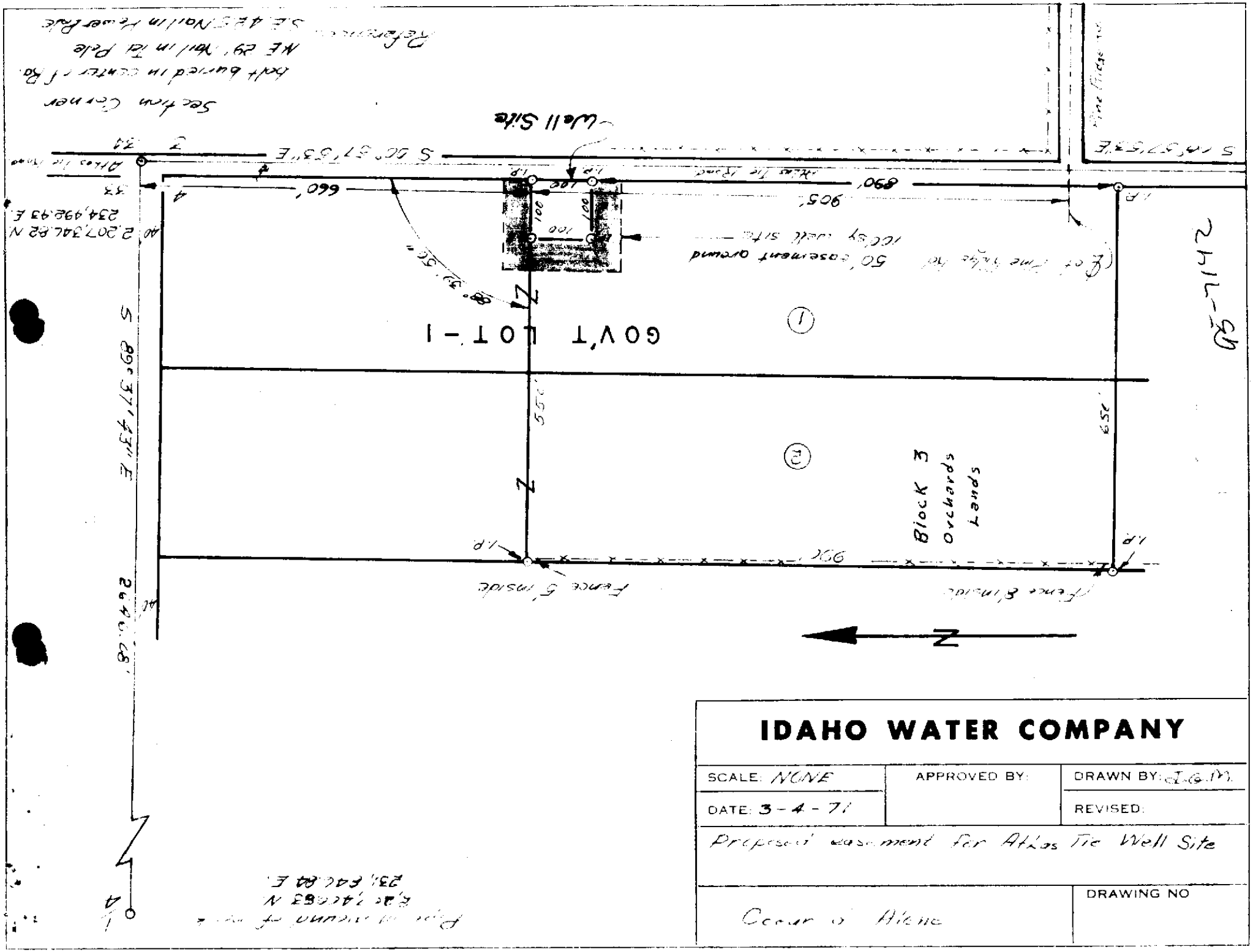

IDAHO WATER COMPANY

SCALE: NONE	APPROVED BY:	DRAWN BY: J.G.M.
DATE: 3-4-71		REVISED:

Proposed easement for Atlas Tie Well Site

Coeur d'Alene

DRAWING NO

11. Map of proposed project:

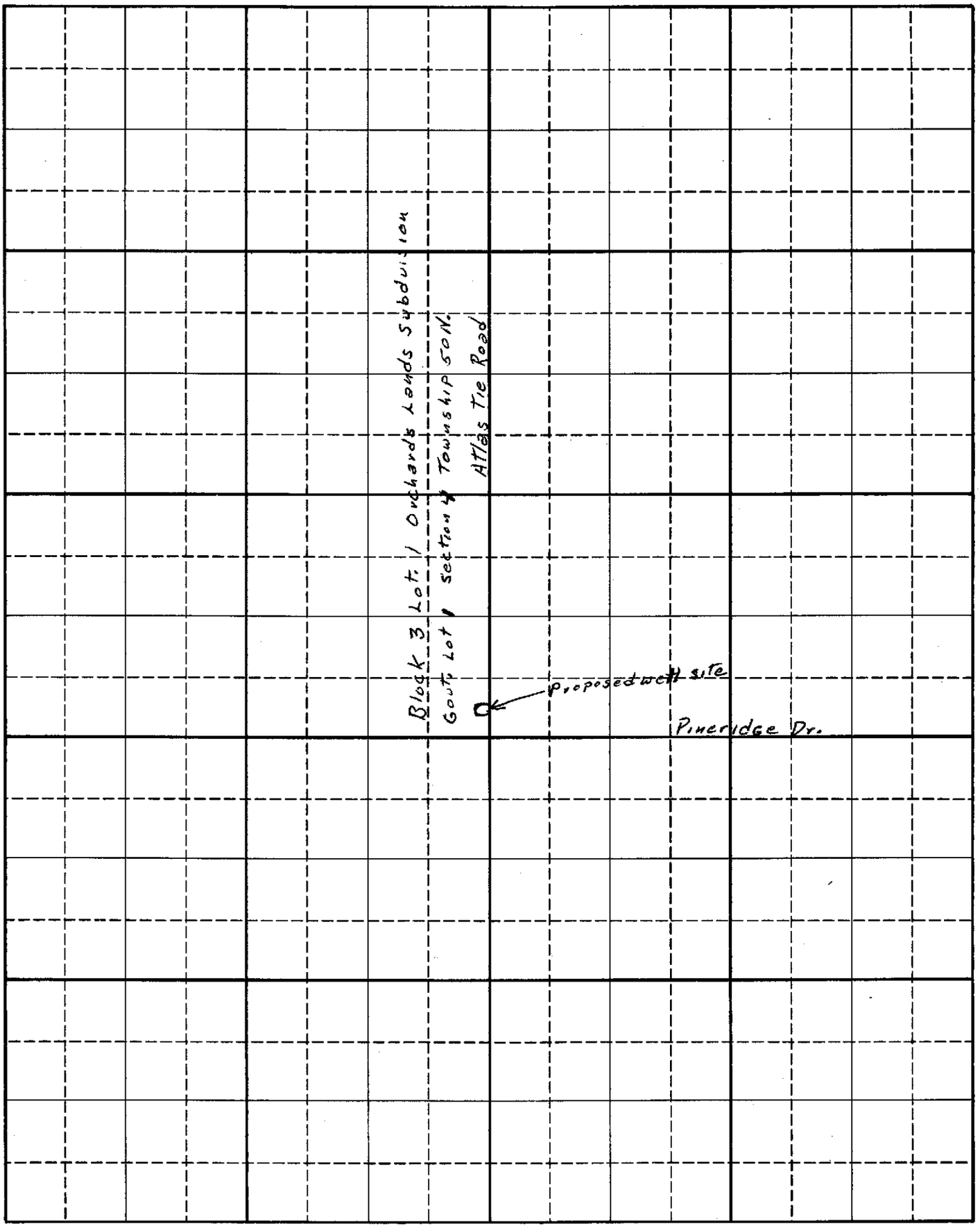

Scale: 2 inches equal 1 mile

BE IT KNOWN that the undersigned hereby makes application for permit to appropriate the public waters of the State of Idaho as herein set forth.

Ralph J. Cyr Vice President
(Applicant)
Idaho Water Company
P.O. Box 746
Coeur d'Alene, Idaho 83814
Phone: 208-664-2127

95-7142

Received by ej Date 5-3-71 Time 10:30AM

Preliminary check by DW Fee $75.00

Receipted by ej Date 5-5-71

Publication prepared by dr Date 5-18-71

Published in Coeur d'Alene Press

Publication dates 5-27 & 6-3, 1971

Publication approved dr Date 6-16-71

Priority reduced to _____ Reason _____

Protests filed by: _____

Copies of protests forwarded by _____

Hearing held by _____ Date _____

Recommended for (approval) denial by _____ BDF

ACTION OF STATE RECLAMATION ENGINEER

This is to certify that I have examined Application for Permit to appropriate the public waters of the State of Idaho No. 95-7142, and said application is hereby APPROVED.

1. Approval of said application is subject to the following limitations and conditions:

   a. SUBJECT TO ALL PRIOR WATER RIGHTS.

   b. Proof of construction of works and application of water to beneficial use shall be submitted on or before July 1, 1976.

   c. Other: The permit holder shall permanently install and maintain as part of the diverting works a measuring device at the point of diversion of a type approved by this Department.

2. Denial of said application is for the following reasons: _____

Witness my hand this 6th day of July, 1971.

Director ~~State Reclamation Engineer~~

95 7142

DEPARTMENT OF WATER ADMINISTRATION

STAFF ANALYSIS

Application No. 95-7142 Name Idaho Water Company

Source Subterranean Well

Point of Diversion Gov. Lot 1, Sec. 4, T. 50N, R. 4W, B.M., Kootenai County

Quantity 12 cfs Use Municipal Period Jan. 1 - Dec. 31

Quantity _____ Use _____ Period _____

Quantity _____ Use _____ Period _____

Well Size _____ Diameter 30" Proposed Depth 260 Feet

Use ---

Date Forwarded 5-18-71 Date Returned 5/26/71 Received by CM

COMMENTS: The level of the water table is stable or declining only slowly (W.R #18). Logs have been filed for several large industrial or irrigation wells in the immediate area. Depth to water is 100-200 ft static, yields are good (up to 2000 gpm) with low drawdowns. Aquifer is coarse sediment

RECOMMENDED:

Applied:	Qty. 12 cfs	Use Muni.	Period All year	AF/A —	AF —
	Qty.	Use	Period	AF/A	AF
	Qty.	Use	Period	AF/A	AF
Maximum:	Qty. N.A	Use Muni.	Period All year	AF/A —	AF —
	Qty.	Use	Period	AF/A	AF
	Qty.	Use	Period	AF/A	AF

ACTION: Approved _____ Denied _____

Conditions of approval or reason for denial: Require totalizing flow meter. Evaluate actual water diversion rate based upon records of water use between installation and licensing.

INVESTIGATION By Norman C. Young Title W.R Eng

Date 5-26-71

95-7142

AFFIDAVIT OF PUBLICATION—COEUR D'ALENE PRESS

(WEEKLY)

STATE OF IDAHO,
County of Kootenai, } ss.

Callie Pontner, being first duly sworn, deposes and says:

That affiant is now, and at all times herein mentioned has been, a citizen of the United States and a resident of Kootenai County, State of Idaho, over the age of 21 years and not a party to, nor interested in the event of, the above entitled matter, and the printer (principal clerk) of the "Coeur d'Alene Press", during all of the times herein mentioned being a legal daily newspaper, of Coeur d'Alene, Kootenai County, Idaho, as defined by Idaho Code Sec. 60-106 to Sec. 60-108 both inclusive, and Chapter 121 Idaho Session Laws of 1949, and acts amendatory thereof and correlated thereto, and qualified thereunder to publish to the same effect as a weekly newspaper on Wednesdays; and that the Notice of Application

of which a printed copy is annexed hereto, was published in all the regular Wednesday weekly issues of said newspaper for two consecutive weeks, commencing on the 27 day of May, 1971, and ending on the 3 day of June, 1971.

Callie Pontner

Subscribed and sworn to, before me, this 3 day of June 1971

Bernard W. Robinson
Notary Public for the State of Idaho,
residing at Coeur d'Alene, Idaho.

NOTARY PUBLIC for the State of Idaho
Residing at Coeur d'Alene, Idaho
My commission expires December 1, 1974

[redacted]

NOTICE OF APPLICATION FOR WATER PERMIT

Notice is hereby given that Idaho Water Company, P.O. Box 746, Coeur d'Alene, Idaho, has on May 3, 1971, submitted Application No. 95-7142 for a permit to appropriate 12.0 cubic feet per second of water from a ground water source by means of well and pump within Gov't. Lot 1, Sec. 4, T. 50N, R. 4W, B.M., Kootenai County, to be used from Jan. 1 to Dec. 31 for municipal purposes for the city of Coeur d'Alene and vicinity within Sections 1, 2, 3, 4, 10, 11, 12, 13, 14, 24; T. 50N, R. 4W, B.M. and Sections 6, 7, 18, 19; T. 50N, R. 3W, B.M. and S½ Sec. 36, T. 51N, R. 4W, B.M.

If issued, this permit will be subject to all prior water rights. Protests against the granting of the permit must be filed with the Idaho Department of Water Administration, Statehouse, Boise, Idaho, 83707, on or before June 14, 1971.

R. KEITH HIGGINSON
Director

May 27, June 3, 1971

95-7142

MEMORANDUM

TO: FILE 95-7142

FROM: VAULT

RE: TRANSFER # 76420

DATE: 4/15/03

= =

Original Transfer Application, Form and correspondence regarding the above referenced Transfer is located within:

FILE # 95-2111

MICROFILMED
OCT 20 2003

July 13, 1976

Re: Permit No. 95-7142

City of Coeur d'Alene
City Hall, 5th and Sherman Ave.
Coeur d'Alene, ID 83814

Gentlemen:

Enclosed herewith is a copy of the water right license issued on the above referenced permit.

Sincerely,

D. DARLENE REICH
Water Rights Supervisor

DDR:mef

Enclosure

June 28, 1976

City of Coeur d'Alene
City Hall
Coeur d'Alene, ID 83814

Gentlemen:

A representative of this Department has made an examination of the works covered by your Permit No. 95-7142 and has found the following:

Quantity of water diverted: 2.45 cfs Source: ground water

Amount of water that can be recognized as beneficially used under Idaho law: 2.45 cfs

Point of diversion: Gov't. Lot 1 of Sec. 4, Twp. 50 N, Rge. 4 W, B.M., Kootenai County

Beneficial use: Municipal purposes for the City of Coeur d'Alene and Vicinity

Priority date established: May 3, 1971

If you do not concur with these findings please contact us within 10 days, otherwise a water license will be issued as set forth above.

Sincerely,

BOBBY D. FLEENOR
Chief, Water Rights

DEPARTMENT OF WATER ADMINISTRATION

FIELD REPORT

RECEIVED JUN 17 1978 Department of Water Resources Northern District Office

1. Name of permit holder: City of Coeur D'Alene

   Post office address: City Hall, Coeur d'Alene, ID 83814 Phone

   Person to contact: Loren Edinger, Mayor Phone

2. Source of water supply: Groundwater ☑ Surface water ☐ _____ (name spring, stream, etc.)

   Tributary to _____

3. Water will be used for the following purposes:

   Amount 12.00 c.f.s. for Municipal (Coeur d'Alene City and Vicinity) (nature of use)
   _____ AF/Annum

   Period of Use: from Jan 1 to Dec. 31 (mo.-day) inclusive (mo.-day)

   Amount _____ c.f.s. for _____ (nature of use)
   _____ AF/Annum

   Period of Use: from _____ to _____ (mo.-day) inclusive (mo.-day)

   Amount _____ c.f.s. for _____ (nature of use)
   _____ AF/Annum

   Period of Use: from _____ to _____ (mo.-day) inclusive (mo.-day)

   Other uses: _____

Permit No. 95-7142

Examination for b/u

4. Total amount to be appropriated:

   Max Rate of Diversion 12.00 cubic feet per second and annual volume _____ AF/Annum.

5. Location of Point(s) of Diversion:

   Township 50N N/S, Range 4W E/W, B.M., Section 4, Subdivision Lot 1 ¼ _____ ¼, Kootenai County

   Township _____ N/S, Range _____ E/W, B.M., Section _____, Subdivision _____ ¼ _____ ¼, _____ County

   Township _____ N/S, Range _____ E/W, B.M., Section _____, Subdivision _____ ¼ _____ ¼, _____ County

   Other Points of Diversions: _____

   Description of diverting works: 1250 gpm pump with 200 hp motor pumping from a 20" diameter 350' deep well

   Measuring device required: yes ☑ no ☐

6. Lands to be irrigated or place of use.

TWP.	RANGE	SEC.	NE¼				NW¼				SW¼				SE¼				TOTALS
			NE¼	NW¼	SW¼	SE¼	NE¼	NW¼	SW¼	SE¼	NE¼	NW¼	SW¼	SE¼	NE¼	NW¼	SW¼	SE¼	
50N	4W	4	, 10, 11, 12, 13, 14 & 24, Twp. 50 N, Rge. 3@, Sec. 6, 7, 18 and 19																
			and the S½, Sec. 36, Twp. 51N, Rge. 4W, for fire and domestic use																

TOTAL ACREAGE _____



Diagram of System

DATE OF EXAM 6-18-76

ACREAGE
Found
Recommended

Irrigation Requirement _____ Ac Ft/Ac

USE
Irrigation Q= _____ c.f.s. V= _____ AF/Ann. from _____ to _____
Domestic Q= 2.44 c.f.s. V= _____ AF/Ann. from _____ to _____
Livestock Q= _____ c.f.s. V= _____ AF/Ann. from _____ to _____

Is water co-mingled? yes ____ no X

Name source:
twp. ____ N/S, Rge ____ E/W, B.M., Sec. ____, Sub. ____ ¼ ____ ¼ ____ County

Exchange? yes ____ no X

Name source exchanged with:
twp. ____ N/S, Rge ____ E/W, B.M., Sec. ____, Sub. ____ ¼ ____ ¼ ____ County

Point of injection:
twp. ____ N/S, Rge ____ E/W, B.M., Sec. ____, Sub. ____ ¼ ____ ¼ ____ County

Point of exchange:
twp. ____ N/S, Rge ____ E/W, B.M., Sec. ____, Sub. ____ ¼ ____ ¼ ____ County

Total Q measured 2.44 cfs / 1100 gpm (sparling master flow #87601) Method of measurement Meter - sparling + stopwatch (Water control - sparling - graph)

Total Q recommended 2.44 cfs Meter No sparling water control Type 75N17677 Condition good

Total V recommended

Recommended Amendments:

P.D.
Place of Use
Other
None

MEASUREMENT CALCULATION:
sparling master flow and stop watch = 1100 gpm -
sparling water control graph = 1100 gpm ±
450 GPM / 1 cfs = 1100 gpm / x cfs 1100 = 450x ∴ x = 2.44 cfs

SYSTEM DESCRIPTION:
Byron Jackson pump / 12 gm / 7 stg 1250 gpm ser 711-S-0086
1770 RPM
45 Hollowshaft 200 HP Mod CC1009598

REMARKS:

Examiner's Signature [signature] Date 6-18-76
Checked by Bob Haynes Date 6-21-76
Approved by Date

June 11, 1976

Re: Permit No. 95-7142

City of Coeur d'Alene
City Hall, 5th and Sherman Ave.
Coeur d'Alene, Idaho 83814

Gentlemen:

We acknowledge receipt of the assignment conveying the above referenced permit to you. The assignment has been recorded and the Department's records have been changed. We also acknowledge receipt of the affidavit submitted as proof of beneficial use for this permit.

Before a license can be issued, a field examination must be made by a representative of this Department. We cannot tell during which part of the irrigation season this examination will be made, but our examiner will try to contact you at the time he makes the exam so that you may show him the system.

If you have any questions regarding the field exam, please contact our Regional Office in Coeur d'Alene.

Sincerely,

D. DARLENE REICH
Water Rights Supervisor

DDR:JFR

Identification No. _____

Permit No. 95-7142

RECEIVED

MAY 27 1976

Department of Water Resources
Northern District Office

OK jr

STATE OF IDAHO

DEPARTMENT OF WATER RESOURCES

PROOF OF APPLICATION OF WATER TO BENEFICIAL USE

1. a) Name of Permit Holder City of Coeur d'Alene Water Department

   b) Post Office Address City Hall, Fifth and Sherman Ave., Coeur d'Alene, Id. 83814

2. Permit Number 95-7142

3. Date of Priority that you are prepared to establish 5-3-71

4. a) Source from which water was appropriated Subterranean Well

   b) Location of the point of diversion: Gov. Lot I x¼ _____ ¼, Section 4

   Township 50 North, Range 4 W. Boise Meridian, Other points of diversion: Kootenai County and City of Coeur d'Alene, Idaho

5. a) The amount of water and use to which the water has been applied:

   Amount 12 CFS for Municipal purposes from 1-1 to 12-31 incl.
   (cfs and/or acre-feet per annum) (Month-Day) (Month-Day)

   Amount _____ for _____ purposes from _____ to _____ incl.
   (cfs and/or acre-feet per annum) (Month-Day) (Month-Day)

   Amount _____ for _____ purposes from _____ to _____ incl.
   (cfs and/or acre-feet per annum) (Month-Day) (Month-Day)

   b) Total amount appropriated 2.88 cfs and/or acre-feet per annum

   c) Describe how and by whom measurement of rate of flow or amount of storage was made and the qualifications of the person making the measurement: Flow is recorded from a 16" sparling flow meter/recorder by Larry Patton Class II systems operator

6. If the means of diversion and conveyance are owned by someone other than the Permit Holder:

   a) Give the name or description of the canal, ditch or other works by which the water is conducted to the place of use:

   b) Describe the agreement or understanding by which you take water from the works:

7. a) Briefly describe the works for diverting and conveying the water to the place of use, (if from a subterranean source, give the pump size, motor size, size of well casing, depth of well; if from surface water, give brief description of diversion structure and/or canal or ditch) 1250 gpm pump w/200 h.p. motor pumping from a 20" diameter, 350' deep well

   b) Describe the type and size of measuring device which you have installed at your point of diversion: A 16" sparling main line meter w/7 day recorder.

   c) Give well driller's name and address and the date the well was completed: Holman Drilling Corp. (#108) E. 3410 9th Ave., Spokane, Washington Well completed 8-19-71

8. If for other than irrigation, describe the beneficial use to which you have applied the water and the place of use: Municipal use in the city of Coeur d'Alene and the surrounding area.

Exam typed 6-15-76 by _____

If you are irrigating 15 or more acres, please submit an aerial photo of the property with this affidavit.

9. Irrigation uses: describe the lands irrigated by giving the acreages irrigated within each 40 acre subdivision: NA

T	R	SEC.	NE¼ NE¼ NW¼ SW¼ SE¼	NW¼ NE¼ NW¼ SW¼ SE¼	SW¼ NE¼ NW¼ SW¼ SE¼	SE¼ NE¼ NW¼ SW¼ SE¼	TOTAL

Total number of acres irrigated _____

10. Remarks: This well was test pumped for 11 hours w/19.5 ft. draw down and 1 hour at 6000 gpm or 13.33 CFS w/23.2 ft. draw down flow rate was measured with a pitot gauge by Arnold Holman. We project that we will be producing the requested for 12 CFS within ten years based on growth.

The above information is a true statement of the extent to which the above numbered permit has been developed.

5/26/76
(Date)

Ralph J. Capseal Superintendent
(Signature)

Susan L. Edinger Mayor

State of Idaho)
) ss.
County of Kootenai)

On this 26th day of MAY, 19 76, personally appeared before me the signer(s) of the above instrument, who duly acknowledged to me that he (she) (they) executed the same.

A Brush
Notary Public residing at Coeur d'Alene, Id.

My commission expires Life Term

Idaho Water Company
SUBSIDIARY OF GENERAL WATERWORKS

414 COEUR D'ALENE AVE.
P. O. BOX 746
COEUR D'ALENE, IDAHO 83814

307 NORTH DIVISION ST.
P. O. BOX 636
KELLOGG, IDAHO 83837

May 20, 1976

RECEIVED
MAY 20 1976
Department of Water Resources
Northern District Office

Mr. Ralph J. Capaul, Superintendent
Water Department
City Hall
Coeur d'Alene, Idaho 83814

Dear Ralph:

In accordance with your request of May 10, there is being returned herewith an executed copy of an Assignment of Permit of the State of Idaho Department of Water Resources which transfers Idaho Water Company's rights to Permit No. 95-7142 to the City of Coeur d'Alene.

Yours very truly,

George

George B. Flegal, Jr.
President

GBF/hb

cc: Mr. W. L. Booe

Address correspondence to:
Post Office Box 8727
Pine Bluff, Arkansas 71611

STATE OF IDAHO
DEPARTMENT OF WATER RESOURCES
NORTHERN DISTRICT

Cecil D. Andrus
Governor

R. Keith Higginson
Director

Suite No. 1
4055 Government Way
Coeur d'Alene, Idaho 83814
(208) 667-6484

3 May 1976

City of Coeur d'Alene
Water Dept.
% Mr. Capaul
City Hall
Coeur d'Alene, Idaho 83814

Dear Mr. Capaul:

Enclosed is an "Assignment of Permit" form which will be necessary transferring permit #95-7142 to the City of Coeur d'Alene. An elected official from Idaho Water Co. will need to sign the assignment. After obtaining their signature please return the form to our office. This is necessary before submitting the "Beneficial Use " form for the well under permit #95-7142. If you can not obtain the signature, please notify our Dept. as soon as possible.

We have also listed an abstract of water rights which we have recorded with our Dept.. As we discussed on the phone, once the permit has been licensed there is no procedure for changing names on the licenses when the property is sold. We record water rights according to legal description and whomever owns the property will own the water right.

G-25671/95-2111	NW¼SW¼ Sec. 12, 50N-4W	3.0 cfs	4/20/55	Licensed
G-28886/95-2133	SW¼SW¼ Sec. 1, 50N-4W	2.27cfs	7/21/60	Licensed
G-33413/95-2198	SW¼SW¼ Sec. 12, 50N-4W	5.12cfs	12/13/66	Licensed
95-7142	Beneficial Use is to be submitted by 7/1/76			Permit
95-7181	SW¼SW¼ Sec. 1, 50N-4W	5.73cfs	3/14/72	Licensed

If we can be of any further assistance, please feel free to contact us.

Yours truly,

Fred Eisenbarth Jr.
Water Resource Planner

PS Form 3811, Jan. 1975

RETURN RECEIPT, REGISTERED, INSURED AND CERTIFIED MAIL

● SENDER: Complete items 1, 2, and 3.
Add your address in the "RETURN TO" space on reverse.

1. The following service is requested (check one).

☐ Show to whom and date delivered..... 15¢

☐ Show to whom, date, & address of delivery.. 35¢

☐ RESTRICTED DELIVERY.
Show to whom and date delivered..... 65¢

☐ RESTRICTED DELIVERY.
Show to whom, date, and address of delivery 85¢

2. ARTICLE ADDRESSED TO:

3. ARTICLE DESCRIPTION:

REGISTERED NO.	CERTIFIED NO.	INSURED NO.
	138614	

(Always obtain signature of addressee or agent)

I have received the article described above.

SIGNATURE ☐ Addressee ☐ Authorized agent

Idaho Water
R. Briggs

4. DATE OF DELIVERY 5/3/74

POSTMARK

5. ADDRESS (Complete only if requested)

6. UNABLE TO DELIVER BECAUSE:

CLERK'S INITIALS

☆ GPO: 1975—O-568-047

UNITED STATES POSTAL SERVICE

OFFICIAL BUSINESS

COEUR D'ALENE
PM
1976
83814

MAY PENALTY FOR PRIVATE USE TO AVOID PAYMENT OF POSTAGE, $300

SENDER INSTRUCTIONS

Print your name, address, and ZIP Code in the space below.
- Complete items 1, 2, and 3 on reverse side.
- Moisten gummed ends and attach to back of article.

RETURN TO

DEPARTMENT OF WATER RESOURCES
[illegible]
BOISE, IDAHO 83720

April 30, 1976 CERTIFIED MAIL #138614

Re: Permit No. 95-7142

Idaho Water Company
P.O. Box 746
Coeur d'Alene, Idaho 83814

Gentlemen:

One of the conditions of approval of your water Permit No. 95-7142 (see last page of your approved permit) was that evidence of the extent of development be submitted as proof of application of water to beneficial use to this office on or before JULY 1, 1976. Enclosed is an affidavit form which must be used to submit the required proof of beneficial use.

If you have not fully completed your project, and you have not previously received an extension of time, you may request an extension of time provided the delay is for reasonable cause as indicated in Section 42-204, Idaho Code, amended. If you have been prevented from proceeding by a governmental agency or by litigation, more than one extension of time can be granted.

Either the beneficial use affidavit or a request for an extension of time must be received by this Department on or before the above mentioned date, otherwise the permit will lapse and be of no further force or effect.

R. Keith Higginson

R. KEITH HIGGINSON
Director

RKH:jg
Enc: Proof affidavit

USE TYPEWRITER OR BALL POINT PEN

State of Idaho
Department of Water Administration

USE AS Blue Copy

WELL DRILLER'S REPORT

State law requires that this report be filed with the State Reclamation Engineer within 30 days after completion or abandonment of the well.

1. WELL OWNER

Name IDAHO WATER Co.

Address COEUR D'ALENE IDAHO

Owner's Permit No. 95-7142

2. NATURE OF WORK

☒ New well ☐ Deepened ☐ Replacement

☐ Abandoned (describe method of abandoning)

3. PROPOSED USE

☐ Domestic ☐ Irrigation ☐ Test

☒ Municipal ☐ Industrial ☐ Stock

4. METHOD DRILLED

☒ Cable ☐ Rotory ☐ Dug ☐ Other

5. WELL CONSTRUCTION

Diameter of hole 20 inches Total depth 350 feet

Casing schedule: ☒ Steel ☐ Concrete

Thickness	Diameter	From	To
20 inches	.375 inches	+2 feet	278 feet
inches	inches	feet	feet
inches	inches	feet	feet
inches	inches	feet	feet
inches	inches	feet	feet

Was a packer or seal used? ☒ Yes ☐ No

Perforated? ☐ Yes ☒ No

How perforated? ☐ Factory ☐ Knife ☐ Torch

Size of perforation ____ inches by ____ inches

Number	From	To
perforations	feet	feet
perforations	feet	feet
perforations	feet	feet

Well screen installed? ☒ Yes ☐ No

Manufacturer's name U.O.P. JOHNSON

Type STAINLESS Model No. PIPE SIZE 18"

Diameter 18 Slot size 150 Set from 280 feet to 340 feet

Diameter ___ Slot size ___ Set from ___ feet to ___ feet

Gravel packed? ☐ Yes ☒ No Size of gravel ____

Placed from ____ feet to ____ feet

Surface seal? ☒ Yes ☐ No To what depth 20 feet

Material used in seal ☒ Cement grout ☐ Puddling clay

6. LOCATION OF WELL

Sketch map location must agree with written location.

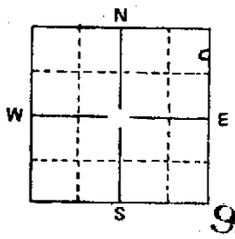

95 7142

County KOOTENAI

Govt. Lot 1 of sec. 4 Township 50 N. Range 4 W

____ ¼ ____ ¼ Sec. ____, T. ____ N/S, R. ____ E/W

7. WATER LEVEL

Static water level 231 feet below land surface

Flowing? ☐ Yes ☒ No G.P.M. flow ____

Temperature 48 °F. Quality GOOD

Artesian closed-in pressure ____ p.s.i.

Controlled by ☐ Valve ☐ Cap ☐ Plug

8. WELL TEST DATA

☒ Pump ☐ Bailer ☐ Other

Discharge G.P.M.	Draw Down	Hours Pumped
5000	19.5 FT	11
6000	23.2 FT	1

9. LITHOLOGIC LOG

Hole Diam.	Depth From	Depth To	Material	Water Yes	Water No
20	0	255	SAND + GRAVEL 1½ MINUS		X
20	255	315	SAND + GRAVEL 1" MINUS	X	
20	315	340	SAND MED.	X	
20	340	350	SANDY CLAY (BLUE)		X

10. Work started JUNE 30-71 finished AUG 19-71

11. DRILLER'S CERTIFICATION

This well was drilled under my supervision and this report is true to the best of my knowledge.

HOLMAN DRILLING CORP 108
Driller's or Firm's Name Number

E 3410 9TH AVE SPOKANE WN
Address

Arnold E. Holman SEPT 3-71
Signed By Date

USE ADDITIONAL SHEETS IF NECESSARY

FORWARD THE WHITE, BLUE, AND PINK COPIES TO THE DEPARTMENT

STATE OF IDAHO
DEPARTMENT OF WATER ADMINISTRATION
Statehouse – Annex 2
Boise, Idaho 83707
(208) 384-2215

R. Keith Higginson
Director

Water Rights Administration
Water Resource Investigations
Dam and Reservoir Safety
Water Well Drilling
Flood Plain Management
Irrigation and
Flood Control Districts

July 8, 1971

Re: Permit No. 37-7097 - Geo. A. Loomis
" " 95-7140 - Woodland Heights, Inc.
" " 95-7142 - Idaho Water Company

Mr. Vaughn Anderson
Dept. of Health
Boise, Idaho

Dear Mr. Anderson:

Enclosed, please find copies of the above referenced permits. We wish to advise you of the existence of these permits pursuant to our agreement.

If you should have any questions, please contact us.

Very truly yours,

Donald W. McEldowney
Appropriation Supervisor

DWM/bb

Enc: copies of permits

95 7140

July 7, 1971

Re: Permit No. 95-7142 - Idaho Water Company

Idaho Water Company
P.O. Box 746
Coeur d'Alene, Idaho 83814

Gentlemen:

Enclosed is a copy of your approved Application for Permit No. 95-7142. We direct your attention to the conditions of approval as listed on the fourth page.

Be sure to note that a special condition requiring you to install and maintain a measuring device at your point of diversion has been placed upon your permit. We are enclosing a letter describing different types of measuring devices accepted by this office.

Very truly yours,

BOBBY D. FLEENOR
Assistant Director

BDF:kh

Enclosures

95-7142

May 18, 1971

Re: Application No. 95-7142 - Idaho Water Company
" " 95-7143 - Rudolph & Esther M. Stammerjohan
Claim No. 96-4022 - City of Spirit Lake

Coeur d'Alene Press
2nd & Lakeside
Coeur d'Alene, Idaho 83814

Gentlemen:

Enclosed you will find a legal notice which we wish to have published once a week for two consecutive weekly issues of your newspaper. We have inserted the publication dates allowing ample time for you to submit us a galley proof for review before publication.

After sending us a galley proof, proceed with the publication on the dates we have inserted assuming the notice is correct. If we have any corrections, we will notify you before the first publication date. If you cannot publish the notice on the proposed dates, please contact us immediately.

An affidavit of publication must be submitted to the Department along with the publication bill. In order to receive payment, the following certification must appear on the bill:

> "I hereby certify that the foregoing account is just and correct, that the amount claimed is legally due, after allowing all just credits, and that no part of the same has been paid."

_____
(signature of claimant)

Very truly yours,

Donald W. McEldowney
Appropriation Supervisor

DWM:DR
Enc: Legal notices (3)

Bill submitted 6-16-71 By dr

95 7142

LEGAL

NOTICE OF APPLICATION FOR WATER PERMIT

Notice is hereby given that Idaho Water Company, P.O. Box 746, Coeur d'Alene, Idaho, has on May 3, 1971, submitted Application No. 95-7142 for a permit to appropriate 12.0 cubic feet per second of water from a ground water source by means of well and pump within Gov't. Lot 1, Sec. 4, T. 50N, R. 4W, B.M., Kootenai County, to be used from Jan. 1 to Dec. 31 for municipal purposes for the city of Coeur d'Alene and vicinity within Sections 1, 2, 3, 4, 10, 11, 12, 13, 14, 24; T. 50N, R. 4W, B.M. and Sections 6, 7, 18, 19; T. 50N, R. 3W, B.M. and S½ Sec. 36, T. 51N, R. 4W, B.M.

If issued, this permit will be subject to all prior water rights. Protests against the granting of the permit must be filed with the Idaho Department of Water Administration, Statehouse, Boise, Idaho, 83707, on or before June 14, 1971.

R. KEITH HIGGINSON
Director

May 27, June 3, 1971

O.K. 5-24-71 R.R.

95-7142

NOTICE OF APPLICATION FOR WATER PERMIT

Notice is hereby given that Idaho Water Company, P.O. Box 746, Coeur d'Alene, Idaho,

has on May 3, 1971, submitted Application No. 95-7142

for a permit to appropriate 12.0 cubic feet per second

of water from a ground water source

by means of well and pump

within Gov't. Lot 1, Sec. 4, T. 50N, R. 4W, B.M., Kootenai County,

to be used from Jan. 1 to Dec. 31

for municipal purposes for the city of Coeur d'Alene and vicinity

within Sections 1, 2, 3, 4, 10, 11, 12, 13, 14, 24; T. 50N, R. 4W, B.M. and Sections 6, 7, 18, 19; T.50N, R. 3W, B.M. and S½ Sec. 36, T. 51N, R. 4W, B.M.

If issued, this permit will be subject to all prior water rights. Protests against the granting of the permit must be filed with the Idaho Department of Water Administration, Statehouse, Boise, Idaho, 83707, on or before June 14, 1971.

R. KEITH HIGGINSON
Director

Published in the Coeur d'Alene Press, Coeur d'Alene, Idaho,

on May 27 and June 3, 1971.

95-7142

May 10, 1971

Idaho Water Company
P. O. Box 746
Coeur d'Alene,
Idaho 83814

Gentlemen:

Returned herewith is your receipt No. 5979 in the amount of $75.00 for your application for permit, which was received in this office under the above date.

Very truly yours,

M. RUSSELL BOSCH
Administrative Assistant

MRB:ejw

Enclosure

95-7142

April 28, 1971

Idaho Water Company
Post Office Box # 746
Coeur d'Alene, Idaho 83814

Gentlemen:

We are returning your check #92-27 in the amount of $135.00.

The fee schedule previously sent to you, with which the fee on your check was determined, will not be effective until May 20, 1971. Between now and then, the fees are somewhat less. Your appropriation of 12 cubic feet per second of water would require at this time, a fee of only $75.00.

Please re-submit the proper fee, and we will process your application.

Your assistance in this matter has been greatly appreciated.

Very truly yours,

Donald W. McEldowney
Appropriation Supervisor

DWM:cm

Enc: check #92-27

95-7142

STATE OF IDAHO
DEPARTMENT OF WATER ADMINISTRATION
Statehouse Annex 2
Boise, Idaho 83707
(208) 384-2215

R. Keith Higginson
Director

Water Rights Administration
Water Resource Investigations
Dam and Reservoir Safety
Water Well Drilling
Flood Plain Management
Irrigation and
Flood Control Districts

April 21, 1971

Idaho Water Company
P. O. Box 746
Coeur d'Alene, Idaho

Gentlemen:

We are returning the application for permit submitted in the behalf of Idaho Water Company. We find in reviewing this application that there are several questions that need clarification before we can process it.

Please note that under item 8a of the application that you should supply additional information as to the number of families that are supplied with water from the well. Under item 8, you will also be required to list the place of use of the water as to the nearest 40-acre subdivision, section, township and range that it will incure within.

Also, please note that the application must be signed by an official of the company. If Mr. Capaul is an official, please state his position with the company. The application must also be accompanied by the appropriate filing fee by which can be determined on page 3 of the enclosed instructions.

As soon as you have made these necessary clarifications, we shall begin its processing.

Very truly yours,

Dorian Clay
Appropriation Examiner

DC/bb
Enclosures

95-7142

Idaho Water Company
SUBSIDIARY OF GENERAL WATERWORKS
414 COEUR D'ALENE AVE.
P. O. BOX 746
COEUR D'ALENE, IDAHO 83814
307 NORTH DIVISION ST.
P. O. BOX 636
KELLOGG, IDAHO 83837

RECEIVED
APR 14 1971
Department of Water Administration

April 13, 1971

Mr. McEldowney:
Statehouse
Boise, Idaho

Dear Mr. McEldowney:

If we have neglected to supply all the information necessary for permit, please advise.

Sincerely,

Ralph J. Capaul

R. J. Capaul
Manager

95-7142