11. Map of proposed project: show clearly the proposed point of diversion, place of use, section number, township and range number.

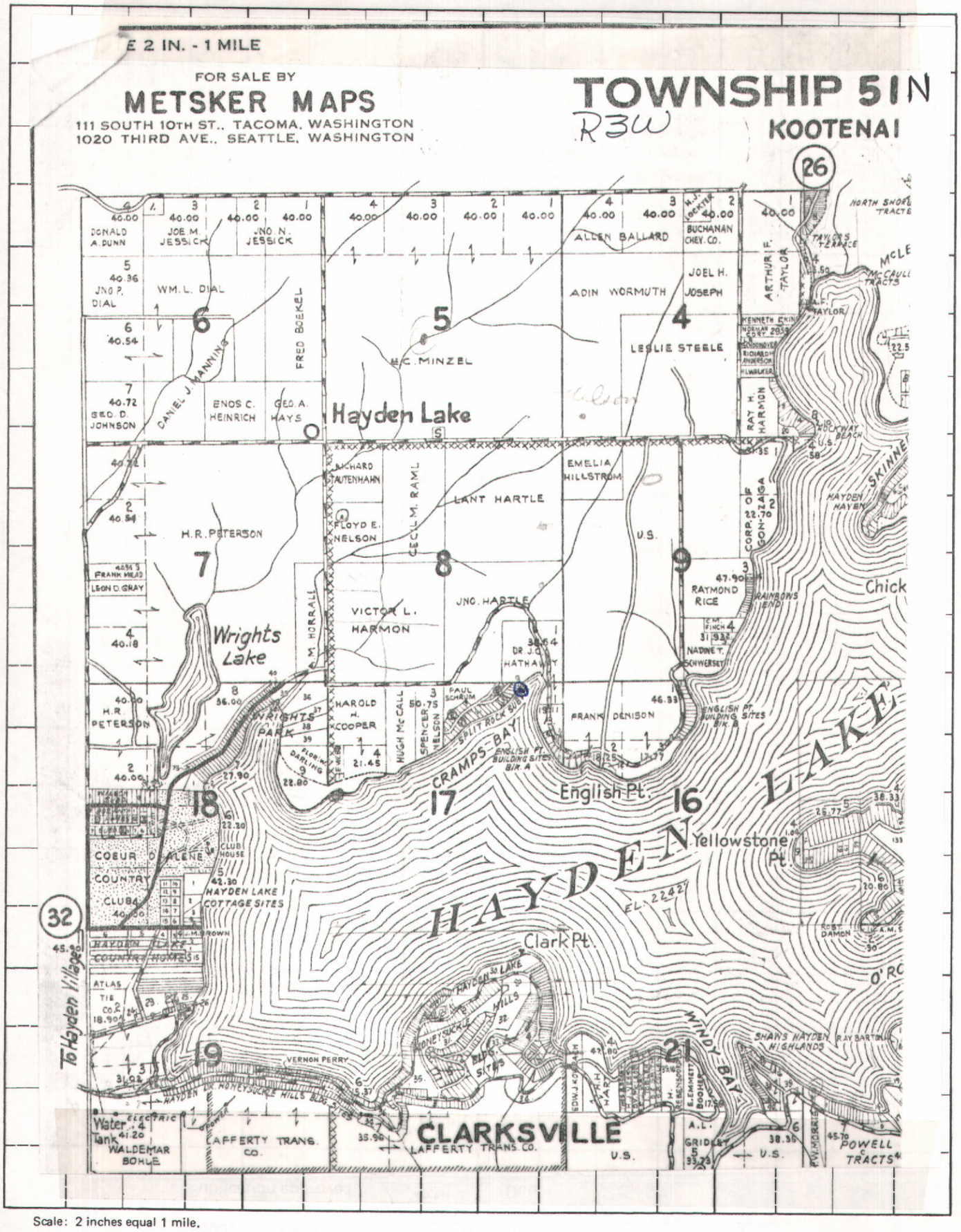

Scale: 2 inches equal 1 mile.

BE IT KNOWN that the undersigned hereby makes application for permit to appropriate the public waters of the State of Idaho as herein set forth.

R. Romer Brown

(Applicant)

NOTICE OF APPLICATION FOR WATER RIGHT

Notice is hereby given that the following application(s) have been submitted for permit to appropriate the public waters of the

[illegible]

BROWN, R. ROMER
RT. 2 BOX 153A, HAYDEN LAKE, ID 83835
Source: HAYDEN LAKE
Date Filed: 07/01/1980
Amount: 3.04 CFS
Diversion Point: LOT 32 Sec 17 T 51N R 03W, KOOTENAI Co.
Use: DOMESTIC (0.04 CFS) from 01/01 to 12/31
Place of Use: LOT 02 Sec 17 T 51N R 03W
Diversion Means: PUMP AND PIPELINE.

[illegible]

ANDERSON, MILTON W.
RT. 1 BOX 102, ATHOL, ID 83801
Source: GROUNDWATER
Date Filed: 06/30/1980
Amount: 0.20 CFS
Diversion Point: SESW Sec 34 T 53N R 03W, KOOTENAI Co.
Use: IRRIGATION (0.20 CFS) from 03/15 to 11/15; STOCKWATER (0.02 CFS) from 01/01 to 12/31; DOMESTIC (0.04 CFS) from 01/01 to 12/31
Place of Use: NESW SESW Sec 34 T 53N R 03W FOR 15 ACRES
Diversion Means: WELL AND PUMP.

If issued, the permit(s) will be subject to all prior water rights. Protests against the granting of any permit must be filed with the director of the Idaho Department of Water Resources, 4055 Gov't Way, Coeur d'Alene, Id, 83814 on or before JULY 28, 1980.

C. STEPHEN ALLRED
Director

Legal 118
July 10, 17, 24, 1980

AFFIDAVIT OF PUBLICATION

STATE OF IDAHO, }
County of Kootenai, } ss.

Linda Arworthy being first duly sworn upon oath deposes and says:

1. I am now and at all times hereinafter mentioned was a citizen of the United States, resident of the State of Idaho, over the age of twenty-one years and not a party of the above entitled action.

2. I am now and at all times hereinafter mentioned was the printer (principal clerk) of the "Coeur d'Alene Press," a newspaper printed and published daily except Sunday in Coeur d'Alene, Kootenai County, Idaho, and having a general circulation in said county.

3. The Notice of Application for Water Rights

of which the annexed is a printed copy, was published in the regular Thurs issue of said newspaper for 3 consecutive weeks, commencing on the 10th day of July, 1980, and ending on the 24th day of July, 1980, and such publication was made as often during said period as said newspaper was regularly issued.

4. That said newspaper has been continuously and uninterruptedly published in said Kootenai County, during a period of more than seventy-eight consecutive weeks immediately prior to the first publication of said notice.

Linda Arworthy

Subscribed and sworn to before me this 24th day of July, 1980.

8/22/80

Robert Manley
Notary Public for the State of Idaho, residing at Coeur d'Alene, Idaho.

Department of Water Resources
Northern District Office

OK
8/25/80
Bad copy
Orig.
on
91-7045

LEADER

MICROFILMED

FOR SALE BY

METSKER MAPS

111 SOUTH 10TH ST., TACOMA, WASHINGTON
1020 THIRD AVE., SEATTLE, WASHINGTON

TOWNSHIP 51 N

95-8032 KOOTENAI C

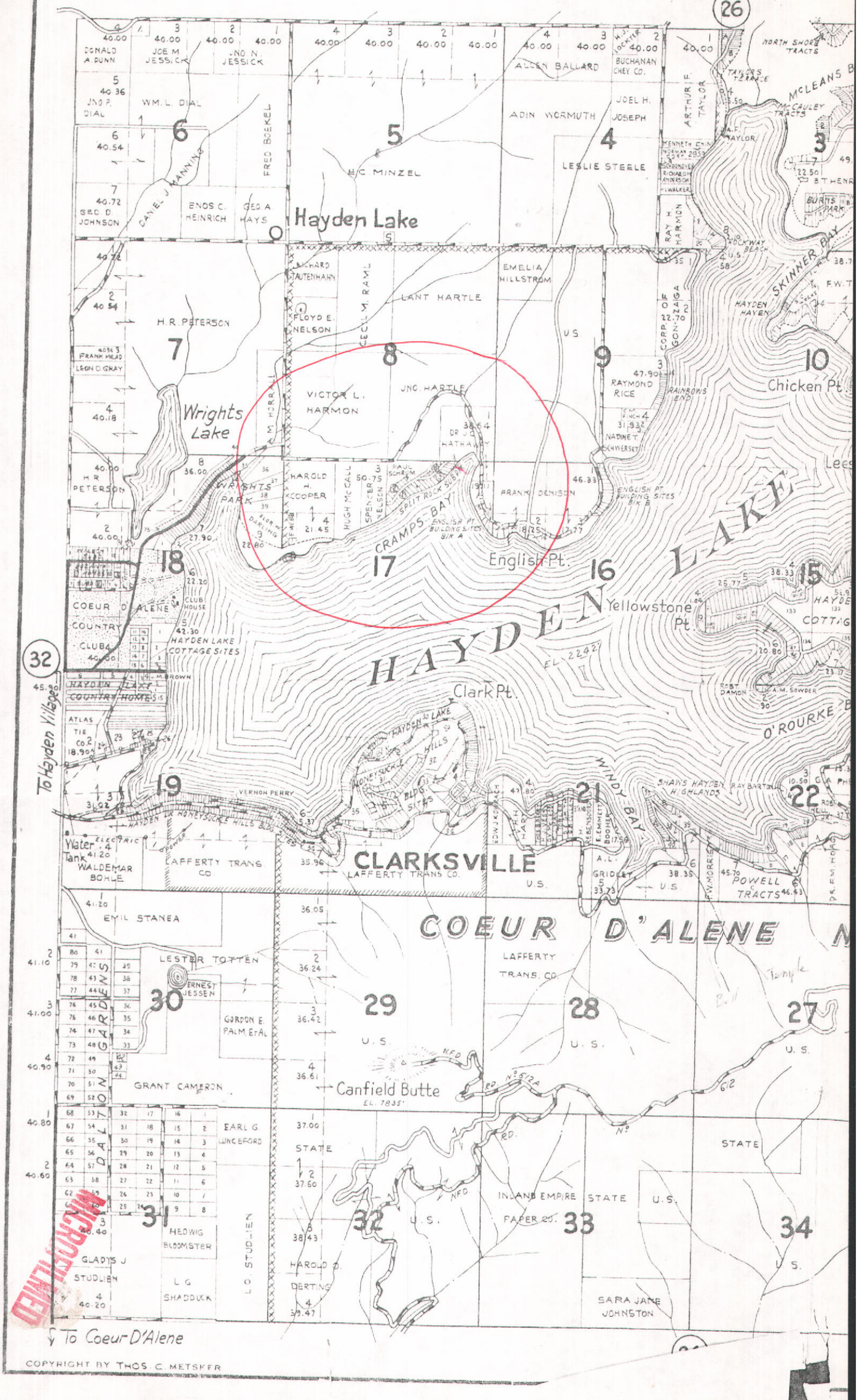

COPYRIGHT BY THOS. C. METSKER

State of Idaho

Department of Water Resources

WATER RIGHT LICENSE

License of Water Right No. 95-8032 Priority July 1, 1980 Amount 0.04 cfs

THIS IS TO CERTIFY, that R. Romer Brown

of Hayden Lake, Idaho, has complied with the terms and conditions of Permit No. 95-8032 issued pursuant to Application for Permit dated July 1, 1980, and has submitted proof to the Department of Water Resources on February 19, 1981, that he has applied water to a beneficial use; an examination by the Department indicates that the works have a capacity for the diversion of 0.04 cfs of water from Hayden Lake, tributary to _____, and that the permit holder has applied to a beneficial use and established a right to use water as follows:

Beneficial Use	Period of Use	Rate of Diversion	Annual Volume
Domestic (1 unit)	from January 1 to December 31	at 0.04 cfs and	1.2 acre feet
	from _____ to _____	at _____ cfs and	
	from _____ to _____ (both dates inclusive)	at _____ cfs and	

Subject, however, to the condition that no more than 0.04 cfs of water be diverted at any one time, and that the amount of water so diverted and to which such right is entitled and confirmed is for the purpose aforementioned and is limited to the amount which can actually be beneficially used and shall not exceed 1.2 acre feet per year, said waters to be diverted within the Government Lot 2(NE¼NE¼), Section 17, Twp. 51N, Rge. 3W in the County of Kootenai

Description and location of place of use:

Twp.	Range	Sec.	NE¼				NW¼				SW¼				SE¼				Totals
			NE¼	NW¼	SW¼	SE¼	NE¼	NW¼	SW¼	SE¼	NE¼	NW¼	SW¼	SE¼	NE¼	NW¼	SW¼	SE¼	
51N	3W	17	Gl. 2 X																

Total number of acres irrigated _____

Use of water under this license is subject to control by the watermaster of State Water District No. 95-A, Hayden Lake.
A lockable device, subject to the approval of the Department, shall be installed on the diverting works in a manner that will provide the watermaster suitable control of the diversion.

NOTE: Modifications to or variance from this license must be made within the limits of Section 42-222, Idaho Code, or the applicable Idaho Law. This right may be forfeited by five years of non-use.

The right to the use of the water hereby confirmed is restricted and appurtenant to the lands or place of use herein described, as provided by the laws of Idaho.

Witness the seal and signature of the Director, affixed at Boise, Idaho, this 27th day of October, 19 82.

Acting for the Director Norman C. Young

DEPARTMENT OF WATER RESOURCES

Form 202
3/78

Ident. No. 95-8022

STATE OF IDAHO
DEPARTMENT OF WATER RESOURCES
APPLICATION FOR PERMIT

APPROVED

To appropriate the public waters of the State of Idaho

1. Name of applicant R. Romer Brown Phone 772-7477
   Post office address Rt 2 Box 153A Hayden Lake, Id.
2. Source of water supply Hayden Lake which is a tributary of Hayden Creek RH 9-3-80
3. Location of point of diversion is (NENE) RH 9-3-80 ~~NW of~~ GL 2 ¼ of Section 17 Township 51N
   Range 3W B.M. Kootenai County, additional points of diversion if any: ____
   BKA Block 3, Lot 12, Split Rock Sub.
4. Water will be used for the following purposes:

   Amount 0.04 (cfs or acre-feet per annum) for Domestic purposes from 1-1 to 12-31 (both dates inclusive)
   Amount ____ (cfs or acre-feet per annum) for ____ purposes from ____ to ____ (both dates inclusive)
   Amount ____ (cfs or acre-feet per annum) for ____ purposes from ____ to ____ (both dates inclusive)
   Amount ____ (cfs or acre-feet per annum) for ____ purposes from ____ to ____ (both dates inclusive)
5. Total quantity to be appropriated:

   a. 0.04 cubic feet per second and/or b. ____ acre-feet per annum.
6. Proposed diverting works:

   a. Description of ditches, flumes, pumps, headgates, etc. pump & pipeline

   b. Height of storage dam ____ feet, active reservoir capacity ____ acre-feet; total reservoir capacity ____ acre-feet, materials used in storage dam: ____

   Period of year when water will be diverted to storage ____ (Month/Day) to ____ (Month/Day) inclusive.

   c. Proposed well diameter is ____ inches; proposed depth of well is ____ feet.
7. Time required for the completion of the works and application of the water to the proposed beneficial use is 1 years *(minimum 1 year – maximum 5 years).*
8. Description of proposed uses:
   a. If water is not for irrigation:
      (1) Give the place of use of water: (NENE) RH 9-3-80 ~~NW of~~ GL-2 ¼ of Section 17 Township 51N
      Range 3W B.M.

      (2) Amount of power to be generated: ____ horsepower under ____ feet of head.

      (3) List number of each kind of livestock to be watered ____

      (4) Name of municipality to be served ____, or number of families to be supplied with domestic water 1.

      (5) If water is to be used for other purposes describe: ____

MICROFILMED

b. If water is for irrigation, indicate acreage in each subdivision in the tabulation below:

TWP	RANGE	SEC.	NE¼				NW¼				SW¼				SE¼				TOTALS
			NE¼	NW¼	SW¼	SE¼	NE¼	NW¼	SW¼	SE¼	NE¼	NW¼	SW¼	SE¼	NE¼	NW¼	SW¼	SE¼	

Total number of acres to be irrigated _____

c. Describe any other water rights used for the same purposes as described above. None

9. a. Who owns the property at the point of diversion Applicant

b. Who owns the land to be irrigated or place of use Applicant.

c. If the property is owned by a person other than the applicant, describe the arrangement enabling the applicant to make this filing _____

10. Remarks _____

11. Map of proposed project: show clearly the proposed point of diversion, place of use, section number, township and range number.

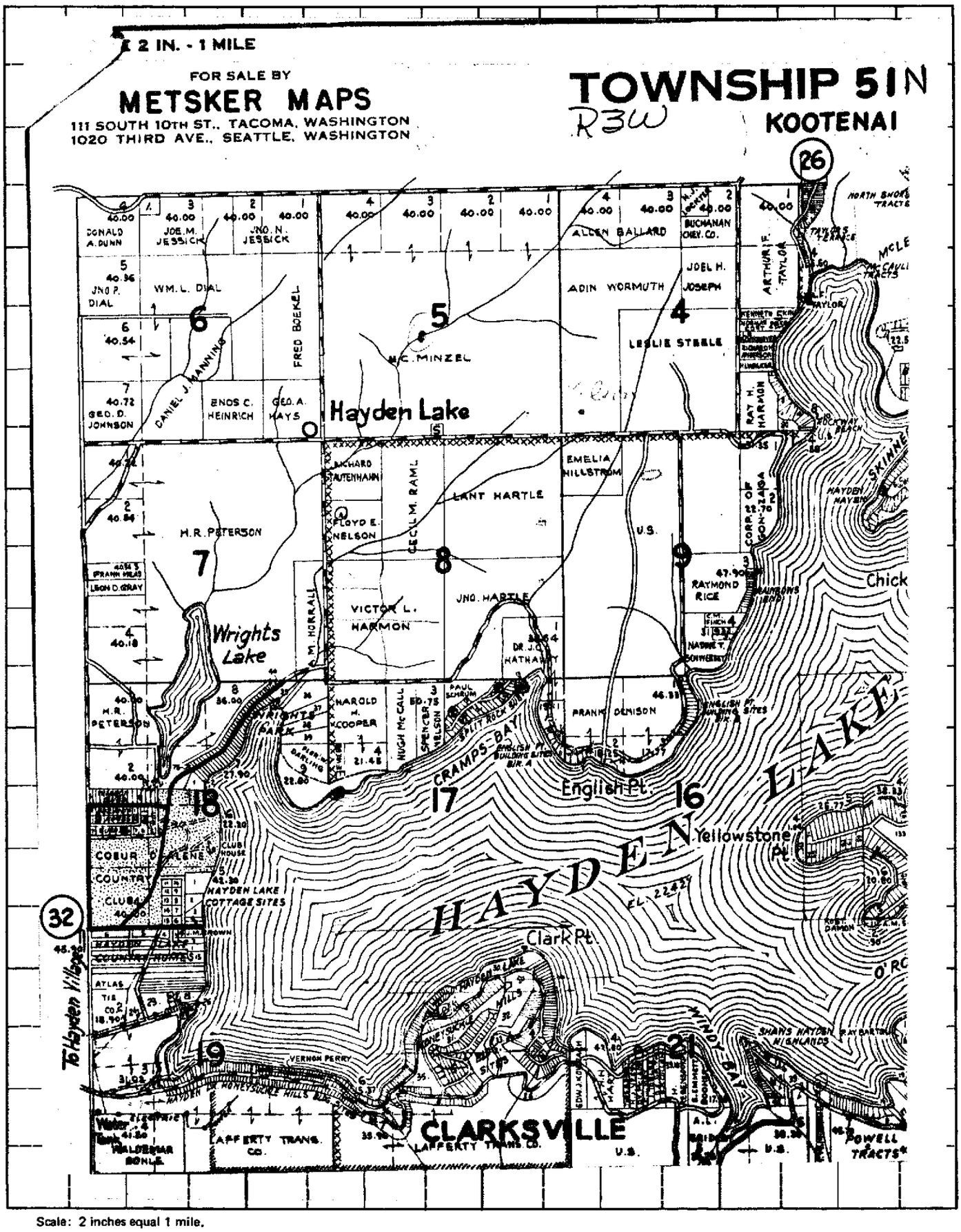

Scale: 2 inches equal 1 mile.

BE IT KNOWN that the undersigned hereby makes application for permit to appropriate the public waters of the State of Idaho as herein set forth.

R. Romer Brown

(Applicant)

Proposed Priority 7/1/80

Received by TK Date 7/1/80 Time 11:00 A

Preliminary check by KE Fee $ 30.00

Receipted by [illegible] Date 7/1/80 (15287)

Publication prepared by [illegible] Date 7/3/80

Published in Coeur d'Alene Press

Publication dates 7/16 + 17/80

Publication approved [illegible] Date 8/25/80

Protests filed by: none

Copies of protests forwarded by

Hearing held by Date

Recommended for (approval) denial by RGA RAK

ACTION OF THE DIRECTOR, DEPARTMENT OF WATER RESOURCES

This is to certify that I have examined Application for Permit to appropriate the public waters of the State of Idaho No. 95-8032, and said application is hereby approved.

1. Approval of said application is subject to the following limitations and conditions:

a. SUBJECT TO ALL PRIOR WATER RIGHTS.

b. Proof of construction of works and application of water to beneficial use shall be submitted on or before October 1, 19 81.

c. The rate of diversion, if water is to be used for irrigation under this permit, when combined with all other water rights for the same land shall not exceed 0.02 cubic feet per second for each acre of land.

d. Other:

Use of water under this permit is subject to control by the watermaster of State Water District #95A, Hayden Lake.
A lockable device, subject to the approval of the Department, shall be installed on the diverting works in a manner that will provide the watermaster suitable control of the diversion.

Witness my hand this 5th day of September, 1980.

L. Glen Saxton
Chief, Operations Bureau

[illegible]

BROWN, R. ROMER
RT. 2 BOX 150A, HAYDEN LAKE, ID [illegible]
Source: HAYDEN LAKE
Date Filed: [illegible]
Amount: [illegible]
Diversion Point: [illegible] KOOTENAI Co.
Use: DOMESTIC [illegible]
Place of Use: [illegible]
Diversion Means: PUMP AND PHYSICAL

[illegible]

C. STEPHEN ALLRED
Director

Legal [illegible]
July [illegible]



AFFIDAVIT OF PUBLICATION

STATE OF IDAHO,
County of Kootenai, } ss.

OK
[illegible] 8/25/80
Bad copy
Orig. on 91-7045

Linda Arrowsmith being first duly sworn upon oath deposes and says:

1. I am now and at all times hereinafter mentioned was a citizen of the United States, resident of the State of Idaho, over the age of twenty-one years and not a party of the above entitled action.

2. I am now and at all times hereinafter mentioned was the printer (principal clerk) of the "Coeur d'Alene Press," a newspaper printed and published daily except Sunday in Coeur d'Alene, Kootenai County, Idaho, and having a general circulation in said county.

3. The Notice of Application for Water Rights

of which the annexed is a printed copy, was published in the regular Thurs issue of said newspaper for 3 consecutive weeks commencing on the 10th day of July, 1980, and ending on the 24th day of July, 1980, and such publication was made as often during said period as said newspaper was regularly issued.

4. That said newspaper has been continuously and uninterruptedly published in said Kootenai County, during a period of more than seventy-eight consecutive weeks immediately prior to the first publication of said notice.

Linda Arrowsmith

Subscribed and sworn to before me this 24th day of July 8/22/80, 1980.

Roberta Manley
Notary Public for the State of Idaho, residing at Coeur d'Alene, Idaho.

LEADER

MICROFILMED

November 29, 1982

RE: Permit No. 95-8032

R. Romer Brown
Route #2, Box 153A
Hayden Lake, ID 83835

Dear Mr. Brown:

Enclosed herewith is a copy of the Water Right License issued on the above referenced Permit.

Sincerely,

Jim Johnson

JIM JOHNSON
Water Distribution Supervisor

JJ:kw
Enclosure

MICROFILMED

Form 219
12/79

State of Idaho
DEPARTMENT OF WATER RESOURCES
FIELD REPORT

RECEIVED
SEP 20 1982
Department of Water Resources

95-8032
Permit No.

CONTACT WITH PERMIT HOLDER

	DATE	INITIALS	REMARKS
☐ Appointment letter mailed:			
☐ Telephone call made: (List Telephone No. used)			
☐ Appointment scheduled for: (Date, time, location)			

EXAMINATION

Date 9-7-82 Accompanied by — Total Q measured —

If source is surface water, estimate total flow of source —

Methods of measurement est Meets Permit requirements?

Measurement calculations:

one home

WELL/DIVERSION* NO.	HP	MOTOR MAKE	MOTOR SERIAL NO.	PUMP MAKE	PUMP SERIAL NO.	MEASURING DEVICE TYPE	CONDITION OF MEAS. DEV.	REMARKS
								Submersible

System Description Submersible pump and pipeline to home

Code with map on reverse side. Disregard code if only one.

RECOMMENDED AMOUNTS

Irrigation requirement = _____ AFA/Acre

USE	Q (cfs)	V (afa)	FROM	TO
Domestic	0.04	1.2	1-1	12-31
Total	0.04	1.2		

Remarks No locking device - but circuit breaker which turns pump can be shut down and sealed.

MICROFILMED

MAP (Attach Aerial Photo)

SCHEMATIC DIAGRAM OF SYSTEM

(Include distance from pump to measuring device, if applicable.)

Point(s) of diversion: GL 2 (NENE), Sec 17, T51N, R3W

Place(s) of Use

TWP.	RGE.	SEC.	GL2 NE¼				NW¼				SW¼				SE¼				TOTALS
			~~NE¼~~	NW¼	SW¼	SE¼	NE¼	NW¼	SW¼	SE¼	NE¼	NW¼	SW¼	SE¼	NE¼	NW¼	SW¼	SE¼	
51N	3W	17	X																

Recommended Amendments:

☐ Change P.D. as reflected above ☐ Add P.D. as reflected above ☒ None

☐ Change P.U. as reflected above ☐ Add P.U. as reflected above ☐ Other

Examiner's Signature J King Date 9-9-82

Checked by Bob Hamer Date 9/14/82

Approved by [illegible] Date 10-5-82

MICROFILMED

FOR SALE BY

METSKER MAPS

111 SOUTH 10TH ST., TACOMA, WASHINGTON
1020 THIRD AVE., SEATTLE, WASHINGTON

TOWNSHIP 51 N

95-8032 KOOTENAI C

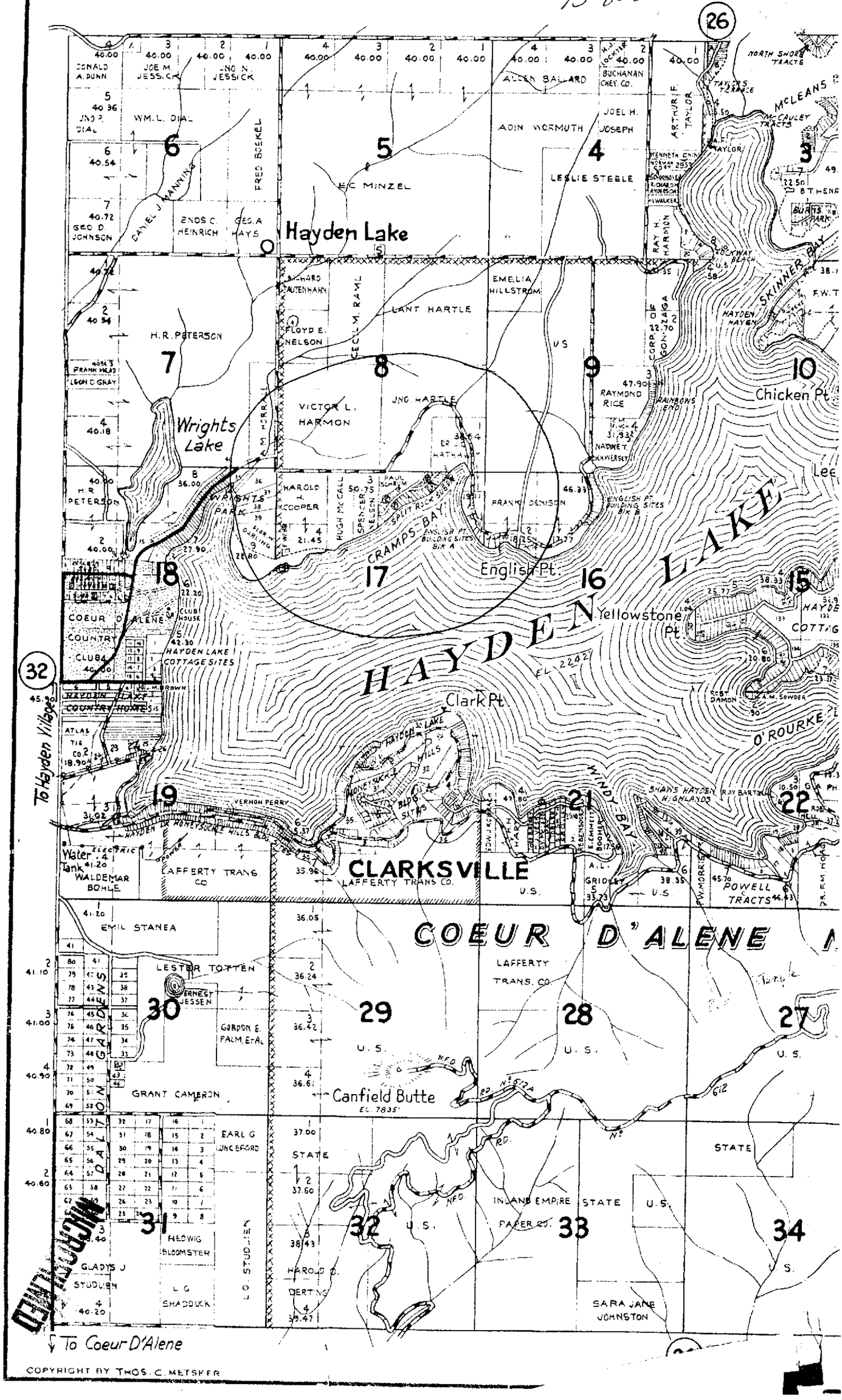

ACT
ION
L
L PROOF MADE - P

Moore Business Forms, Inc.

STATE OF IDAHO

DEPARTMENT OF WATER RESOURCES
Northern Region

JOHN V. EVANS
Governor
A. KENNETH DUNN
Director

4055 Government Way
Coeur d'Alene, ID 83814
(208) 667-6484

April 21, 1981

Mr. R. Romer Brown
Rt. 2 Box 153A
Hayden Lake, Id. 83835

RE: 95-8032

Dear Mr. Brown:

We acknowledge receipt of your statement of completion of water development and use for the above-referenced permit.

Before a license can be issued, a field examination must be made by a representative of this Department. We do not know at this time when he will be able to conduct the examination, however, the examiner will try to contact you at the time he makes the examination so that you may show him the system. If you will not be available to show the system, please provide this office with the name and address of someone who will be able to do so. Your permit will remain valid until the examination is made.

If you have any questions concerning the field examination, please contact this office.

Very truly yours,

TOM D. KING
Senior Water Resource Agent

TDK/pms

cc: IDWR - State Office

MICROFILMED

DEPARTMENT OF WATER RESOURCES

The Idaho Department of Water Resources will consider this card as a statement that the permit holder(s) has completed development to the extent shown below of Permit No. 95-8032.

Name(s) of Permit Holder: R. Romer Brown

Post Office Address: Rt. 2 Box 153A

Hayden Lake, Id. Tel. No. 772-7477

Source of Water: Hayden Lake

Extent of Use:
- ☐ Domestic 1 (number of households)
- ☐ Stockwater _____ (number and type of stock)
- ☐ Irrigation _____ (acres)
- ☐ Other _____

Measuring Device: Required? ☐ Yes ☒ No Installed? ☐ Yes ☐ No

Access Port: Required? ☐ Yes ☒ No Installed? ☐ Yes ☐ No

The above information is a true statement of the extent to which the above numbered permit has been developed.

2/12/81
Date

R. Romer Brown
Signature of Permit Holder

MICROFILMED

R. R. Brown
Rt 2 Box 153 A
Hayden Lake, Idaho
83835

RECEIVED
FEB 5 1981
Department of Water Resources

MICROFILMED

IDAHO DEPARTMENT OF WATER RESOURCES
STATEHOUSE
BOISE, IDAHO 83720

September 29, 1980

R. Romer Brown
Rt. 2, Box 153A
Hayden Lake, Idaho 83835

Dear Mr. Brown,

RE: Permit No. 95-8032

Enclosed is a copy of your approved Application for Permit. We direct your attention to the conditions of approval on the fourth page.

Be sure to note the special condition requiring you to install a lockable device that will provide the watermaster control of your diversion.

Please be advised, also that there is insufficient natural flow available in the Hayden Lake and tributaries to provide water for a new appropriation throughout the entire season of use. During the spring run-off each year, there may be a period of time in which the prior rights to the use of the natural flow and storage are filled leaving water available for your permit. As the natural flow diminishes, however, there may be no water available for your right unless you arrange for an additional source of water as a supplemental supply.

We have enclosed a form entitled "Making Proof of Beneficial Use". Please read the instructions carefully since you must take further action to develop this permit into a license.

Sincerely,

DAVID R. TUTHILL, JR. P.E.
Supervisor, Water Allocation Section

DRT:mr

Enclosure

MICROFILMED

STATE OF IDAHO

DEPARTMENT OF WATER RESOURCES

STATEHOUSE
BOISE, IDAHO 83720
(208) 334-4440

BROWN, R. ROMER
RT. 2 BOX 153A
HAYDEN LAKE, ID 83835

SEPTEMBER 24, 1980

RE: PERMIT NO. 95-8032

DEAR PERMIT HOLDER:

ENCLOSED IS A COPY OF YOUR APPROVED APPLICATION FOR PERMIT. WE DIRECT YOUR ATTENTION TO THE CONDITIONS OF APPROVAL ON THE FOURTH PAGE.

PLEASE BE ADVISED THAT THERE IS INSUFFICIENT NATURAL FLOW AVAILABLE IN THE HAYDEN LAKE AND TRIBUTARIES TO PROVIDE WATER FOR A NEW APPROPRIATION THROUGHOUT THE ENTIRE SEASON OF USE. DURING THE SPRING RUN-OFF EACH YEAR, THERE MAY BE A PERIOD OF TIME IN WHICH THE PRIOR RIGHTS TO THE USE OF THE NATURAL FLOW AND STORAGE ARE FILLED LEAVING WATER AVAILABLE FOR YOUR PERMIT. AS THE NATURAL FLOW DIMINISHES, HOWEVER, THERE MAY BE NO WATER AVAILABLE FOR YOUR RIGHT UNLESS YOU ARRANGE FOR AN ADDITIONAL SOURCE OF WATER AS A SUPPLEMENTAL SUPPLY.

WE HAVE ENCLOSED A FORM ENTITLED "MAKING PROOF OF BENEFICIAL USE". PLEASE READ THE INSTRUCTIONS CAREFULLY SINCE YOU MUST TAKE FURTHER ACTION TO DEVELOP THIS PERMIT INTO A LICENSE.

SINCERELY,

DAVID R. TUTHILL, JR., P.E.
SUPERVISOR, WATER ALLOCATION SECTION

ENCLOSURE

MICROFILMED

Form No. 202a
3/79

State of Idaho
Department of Water Resources

APPLICATION FOR PERMIT ANALYSIS SHEET

INITIAL REVIEW BY: KK APPLICATION NUMBER: 95-8032

CHECK:

- ☑ Source.
- ☑ Point of diversion.
- ☑ County.
- ☑ Quantity of water and period of use.
- ☑ Description of diverting works.
- ☑ Time required for beneficial use of water.
- ☑ Place of use or acres irrigated.
- ☑ Map.
- ☑ Signature.
- ☑ Fee.

Field check by: _____
Date: _____
Comments: _____

- ☐ Yes ☑ No Field check required.
- ☐ Yes ☑ No Critical groundwater area.
- ☐ Yes ☑ No Request dam safety information. Sent by: _____ Date: _____
- ☑ Yes ☐ No* In form to receipt.

*REQUEST THE FOLLOWING ADDITIONAL INFORMATION FROM THE APPLICANT: _____

SEND COPIES TO:

- ☐ Idaho State Health Department. Copies sent by: _____ Date: _____
- ☐ Idaho Fish and Game Department.
- ☒ Idaho Department of Lands. [illegible] 7/14/80
- ☐ U.S. Bureau of Land Management.
- ☐ U.S. Forest Service.
- ☐ Other _____

PROCESSING:

- ☐ Yes ☐ No Platted by: _____ Map No. _____
- ☐ Yes ☑ No Other rights on same place of use. _____
- ☑ Yes ☐ No* In form for advertising.
  Final date for protests: 7/28/80 ✓
- ☐ Yes ☑ No Protests received. If yes, record information on 4th page of application.

FINAL REGIONAL PROCESSING REVIEW:

- ☑ Affidavit of publication received. Date: 8/22/80 ✓
- ☑ Application published correctly. If not, record action taken: _____
- ☑ Fee amount, receipt date & number, recorded on application.
- ☑ Publication dates and paper, recorded on application.
- ☑ Protests, dates, withdrawal, etc., recorded on application.
- ☑ Recommendation & initial, recorded on application.
- ☐ Yes ☑ No Measuring device required.
- ☐ Yes ☑ No Access port required.
- ☑ Yes ☐ No Will water be delivered by watermaster? If yes, what district? 95-A
  7/1/80 Date of priority recommended.

✓ Special conditions of approval or cover letter. _____

By: RSH Date: 8/26/80

STATE OFFICE REVIEW:
Cor item 2, 3, 8A1
SL w/o cond L04 05 (95-A Hayden Lake) 01D

☐ See attached sheet for more information.
By: Robyn Date: 9/3/80

MICROFILMED
Department of Water Resources

95-8032

BROWN, R. ROMER

RT. 2 BOX 153A, HAYDEN LAKE, ID 83835

Source: HAYDEN LAKE

Date Filed: 07/01/1980

Amount: 0.04 CFS

Diversion Point: LOT 02 Sec 17 T 51N R 03W, KOOTENAI Co.

Use: DOMESTIC (0.04 CFS) from 01/01 to 12/31

Place of Use: LOT 02 Sec 17 T 51N R 03W

Diversion Means: PUMP AND PIPELINE.

MICROFILMED

STATE OF IDAHO

DEPARTMENT OF WATER RESOURCES
Northern Region

JOHN V. EVANS
Governor
C. STEPHEN ALLRED
Director

4055 Government Way
Coeur d'Alene, ID 83814
(208) 667-6484

July 14, 1980

Mr. William Scribner
Idaho Department of Lands
Statehouse
Boise, Idaho 83720

RE: 95-8032

Dear Bill:

Enclosed is information which may be of interest to your Agency relating to an application recently filed with the Department of Water Resources.

Very truly yours,

Robert G. Haynes, P.E.
Regional Supervisor

RGH/rms

Enclosure

MICROFILMED

STATE OF IDAHO

DEPARTMENT OF LANDS

STATEHOUSE, BOISE, IDAHO 83720

GORDON C. TROMBLEY
DIRECTOR

STATE BOARD OF LAND COMMISSIONERS
JOHN V. EVANS
GOVERNOR AND PRESIDENT
PETE T. CENARRUSA
SECRETARY OF STATE
DAVID H. LEROY
ATTORNEY GENERAL
JOE R. WILLIAMS
STATE AUDITOR
JERRY L. EVANS
SUP'T OF PUBLIC INSTRUCTION

July 18, 1980

Robert Haynes, P.E.
Department of Water Resources
Northern District
Rt. 5, Box 203, Suite 1
Coeur d'Alene, ID 83814

RE: 95-8032
R. Ramer Brown

Dear Bob:

Thank you for the opportunity to review the above numbered diversion permit. The applicant will be required to make application for a temporary permit and encroachment permit. from the Department of Lands in addition to your diversion permit.

The applicant is being advised.

Very truly yours,

William A. Scribner

WILLIAM A. SCRIBNER, Chief
Bureau of Navigable Waters

WAS:bv

cc: Recreation Section-CdA

RECEIVED
JUL 21 1980
Department of Water Resources
Northern District Office

EQUAL OPPORTUNITY EMPLOYER

MICROFILMED