11. Map of proposed project: show clearly the proposed point of diversion, place of use, section number, township and range number.

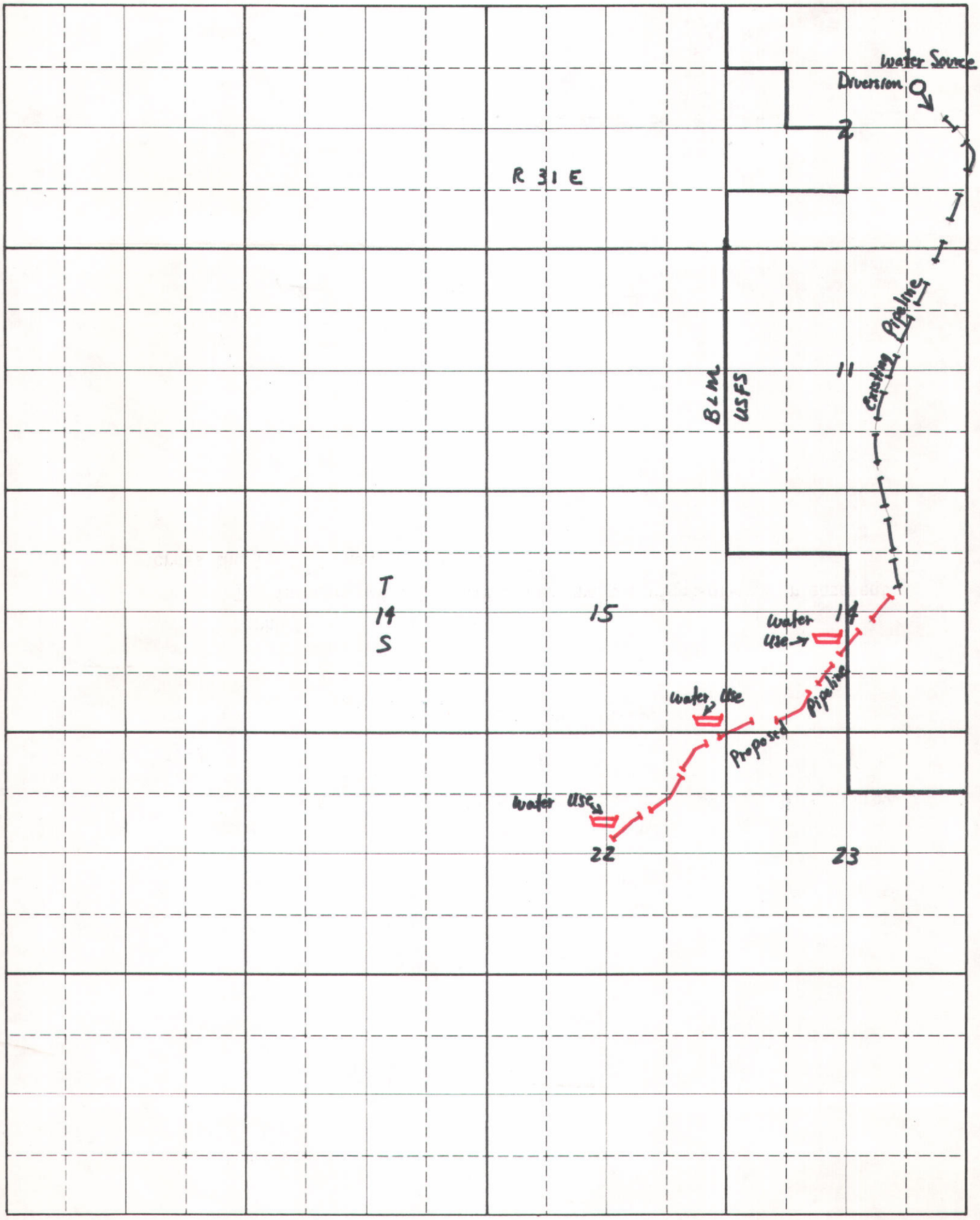

Scale: 2 inches equal 1 mile

BE IT KNOWN that the undersigned hereby makes application for permit to appropriate the public waters of the State of Idaho as herein set forth.

Nick James Logakos
(Applicant)

INCORPORATED
AUG 08 1995

BADGER HOLE SPRING G
IDAHO—ONEIDA C
7.5 MINUTE SERIES (TOP

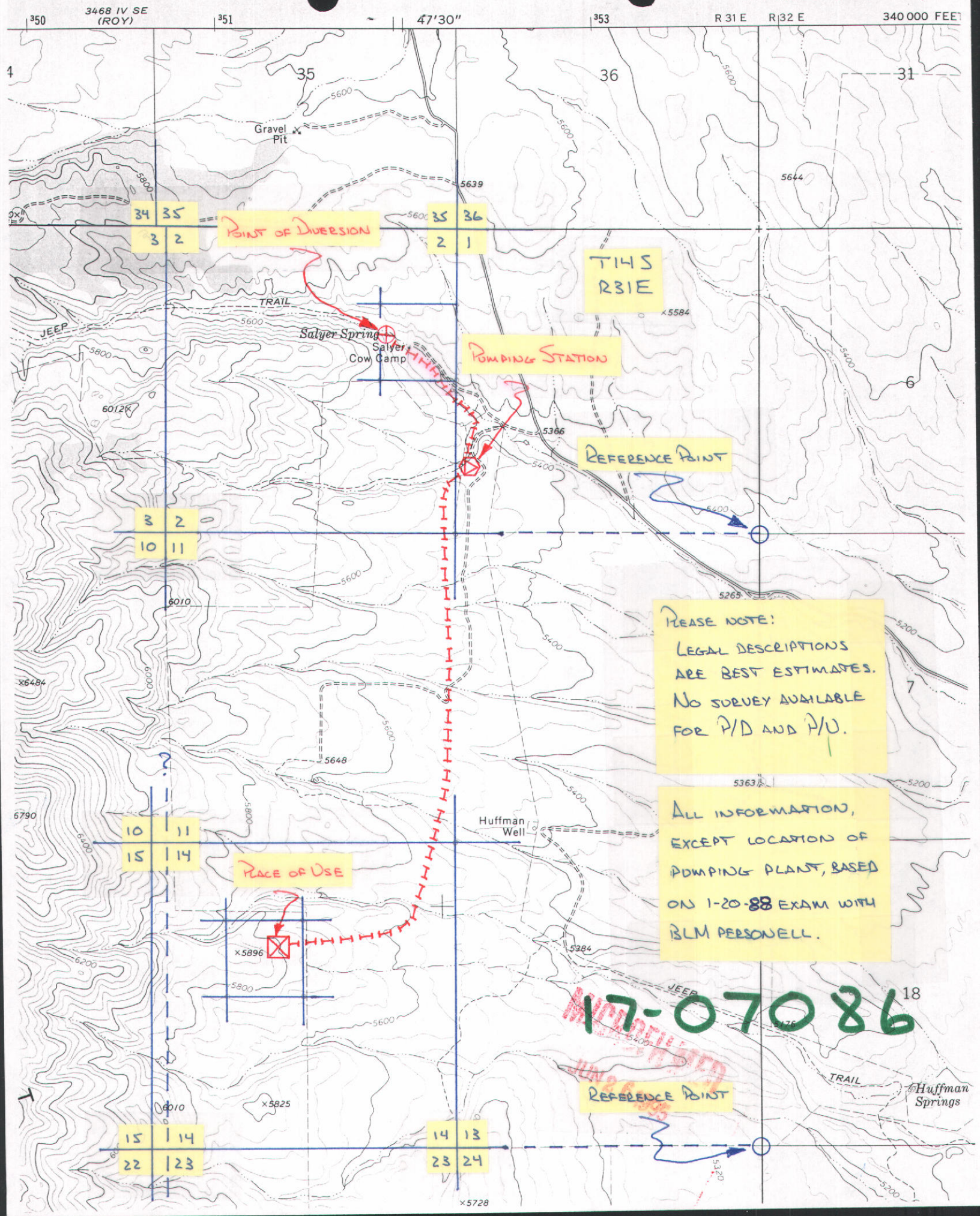

NOTICE OF APPLICATION
FOR WATER PERMIT

NOTICE IS HEREBY GIVEN that the Bureau of Land Management, Burley, Idaho has on 1-28-77 submitted Application No. 17-7086 for a permit to appropriate 0.04 cubic feet per second of water from Salyer Spring by means of head works and pipelines withing the SE¼NE¼, Sec. 2, T. 14S, R. 31E, B.M., Oneida County; to be used from Jan. 1 to Dec. 31 for wildlife purposes and from Apr. [illegible] to Dec. 15 for stockwatering purposes for 500 cattle, all uses within the NE¼SW¼, Sec. 14, SE¼SE¼, Sec. 15, SE¼NW¼, Sec. 22, T. 14S, R. 31E, B.M.

If issued, this permit will be subject to all prior water rights. Protests against the granting of the permit must be filed with the Idaho Department of Water Resources, 1515 Lincoln Road, Idaho Falls, Idaho, 83401 on or before February 21, 1977.

R. KEITH HIGGINSON
Director

Published in the Idaho Enterprise, Malad City, Idaho on February 3 and February 10, 1977.

MICROFILMED

MICROFILMED
AUG 0 8 1995

State of Idaho
Department of Water Resources

WATER RIGHT LICENSE

WATER RIGHT NO. 17-07086

Priority: January 24, 1977 | Maximum Diversion Rate: 0.04 CFS
Maximum Diversion Volume: 2.1 AF

This is to certify, that US DEPT OF INTERIOR
BUREAU OF LAND MANAGEMENT
RT 3 BOX 1
BURLEY ID 83318 has complied with the terms and conditions of the permit, issued pursuant to Application for Permit dated January 24, 1977; and has submitted Proof of Beneficial Use on January 14, 1982. An examination indicates that the works have a diversion capacity of 0.040 cfs of water from:

SALYER SPRING tributary to **MEADOW BROOK CREEK**

source, and a water right has been established as follows:

BENEFICIAL USE	PERIOD OF USE	RATE OF DIVERSION	ANNUAL VOLUME
STOCKWATER	06/15 to 09/30	0.04 CFS	2.0 AF
WILDLIFE	01/01 to 12/31	0.01 CFS	0.1 AF
	Totals	0.04 CFS	2.1 AF

LOCATION OF POINT(S) OF DIVERSION: NWSENE , Sec. 2, Township 14S, Range 31E
ONEIDA County

PLACE OF USE: STOCKWATER

TWN	RGE	SEC	
14S	31E	14	SENW

PLACE OF USE:
WILDLIFE, same as STOCKWATER use

CONDITIONS/REMARKS:

1. The maximum diversion volume is defined as the maximum allowable volume of water that may be diverted annually from the source under this right. The use of water confirmed by this right is limited to the amount which can actually be beneficially used. The maximum diversion volume may be adjusted to more accurately describe the beneficial use or to implement accepted standards of diversion and use efficiency.
2. This water right is appurtenant to the described place of use.
3. This right is subject to all prior water rights and may be forfeited by five years of non-use.
4. Modifications to or variance from this license must be made within the limits of Section 42-222, Idaho Code, or the applicable Idaho law.
5. This right, when considered with all other rights common to the same grazing allotment, shall be limited to the quantity of water beneficially used by the number of stock within the allotment.

JUN 2 6 1995

State of Idaho
Department of Water Resources

WATER RIGHT LICENSE

WATER RIGHT NO. 17-07086

CONDITIONS/REMARKS:

6. Stockwater use is for 500 range cattle.

This license is issued pursuant to the provisions of Section 42-219, Idaho Code, Witness the seal and signature of the Director, affixed at Boise, this 16th day of June, 1995.

Acting for KARL J. DREHER, Director

JUN 26 1995

APPROVED

State of Idaho
Department of Water Resources

APPLICATION FOR AMENDMENT
(For Licensing Purposes)
WATER RIGHT NO. 17-07086

Date of Priority: January 24, 1977 Maximum Diversion Rate: 0.04 CFS
Maximum Diversion Volume: 2.1 AF

Comes now US DEPT OF INTERIOR
BUREAU OF LAND MANAGEMENT
RT 3 BOX 1
BURLEY ID 83318 and represents to the Director of the

Idaho Department of Water Resources:

That he is the owner and holder of Permit to Appropriate the Public Waters of the State of Idaho No. 17-07086, and requests that the permit be changed as follows:

Source: **SALYER SPRING** tributary to **MEADOW BROOK CREEK**

BENEFICIAL USE	PERIOD OF USE	RATE OF DIVERSION	ANNUAL VOLUME
STOCKWATER	06/15 to 09/30	0.04 CFS	2.0 AF
WILDLIFE	01/01 to 12/31	0.01 CFS	0.1 AF
	Totals	0.04 CFS	2.1 AF

LOCATION OF POINT(S) OF DIVERSION: NWSENE , Sec. 2, Township 14S, Range 31E
ONEIDA County

PLACE OF USE: STOCKWATER
TWN RGE SEC
14S 31E 14 SENW

PLACE OF USE:
WILDLIFE, same as STOCKWATER use

RECORDED
JUN 26 1995

Permit holder asserts that no one will be injured by such change and that such change will be made at permit holder's own risk.

Signed at Burley, ID, this 9th day of June, 1995.

Steven R. Davis
(Signature)
Watershed Specialist

State of Idaho
Department of Water Resources

APPLICATION FOR AMENDMENT
(For Licensing Purposes)
WATER RIGHT NO. 17-07086

****

FOR DEPARTMENT USE ONLY

Preliminary check by ____ Fee = 50.00 Receipted by Rt # 6032867 Date 6-14-95

ACTION OF THE DEPARTMENT OF WATER RESOURCES

I, Karl J. Dreher, of the Department of Water Resources hereby approve the above Application for Amendment for Permit No. 17-07086 with the following;

CONDITIONS/REMARKS:

1. The maximum diversion volume is defined as the maximum allowable volume of water that may be diverted annually from the source under this right. The use of water confirmed by this right is limited to the amount which can actually be beneficially used. The maximum diversion volume may be adjusted to more accurately describe the beneficial use or to implement accepted standards of diversion and use efficiency.
2. This water right is appurtenant to the described place of use.
3. This right is subject to all prior water rights and may be forfeited by five years of non-use.
4. Modifications to or variance from this license must be made within the limits of Section 42-222, Idaho Code, or the applicable Idaho law.
5. This right, when considered with all other rights common to the same grazing allotment, shall be limited to the quantity of water beneficially used by the number of stock within the allotment.
6. Stockwater use is for 500 range cattle.

Witness my hand this 16TH day of June, 1995.

Acting for KARL J. DREHER, Director

JUN 26 1995

Identification No. 17 7086

Application No. _____

STATE OF IDAHO
DEPARTMENT OF WATER RESOURCES

APPROVED

APPLICATION FOR PERMIT

To Appropriate the Public Waters of the State of Idaho

(TYPE OR PRINT IN INK)

1. Name of applicant U.S. Department of the Interior(BLM) Phone: 678-5514
   post office address Box 1, Rt. #3, Burley, Idaho 83318
2. Source of water supply Salyer Spring which is a tributary of _____
3. a. Location of point of diversion is SE ¼ of NE ¼ of Section 2 Township 14S
   Range 31E B.M. Oneida County; additional points of diversion if any: _____

   b. If water is not consumed, it will be discharged into _____ at a point in _____ ¼
   of _____ ¼ of Section _____ Township _____ Range _____ B.M. _____
4. Water will be used for the following purposes:
   Amount 0.04 (cfs or acre-feet per annum) for livestock purpose from Apr. 1 to Dec. 15 (both dates inclusive)
   Amount 0.01 (cfs or acre-feet per annum) for wildlife purpose from Jan. 1 to Dec. 31 (both dates inclusive)
   Amount _____ (cfs or acre-feet per annum) for _____ purpose from _____ to _____ (both dates inclusive)
5. Total quantity to be appropriated:
   a. 0.04 cubic feet per second and/or
   b. _____ acre feet per annum.
6. Proposed diverting works:
   a. Description of ditches, flumes, pumps, headgates, etc. existing head works and pipelines of the USFS - Curlew National Grasslands

   b. Height of storage dam _____ feet, active reservoir capacity _____ acre feet; total reservoir capacity _____ acre feet, materials used in storage dam: _____
   Period of year during which storage will occur _____ (Mo. Day) to _____ (Mo. Day) inclusive.
   c. Proposed well diameter is _____ inches; proposed depth of well is _____ feet.
7. a. Time required for the completion of the works and application of the water to the proposed beneficial use is 5 years.
   b. Estimated construction cost is $ _____.
8. Description of proposed uses:
   a. If water is **not** for irrigation: NE¼SW¼, Sec. 14, SE¼SE¼, Sec. 15,
   (1) Give the place of use of water: SE ¼ of NW ¼ of Section 22 Township 14S
   Range 31E B.M.
   (2) Amount of power to be generated: _____ hp under _____ feet of head.
   (3) List number of each kind of livestock to be watered 500 cattle

   (4) Name of municipality to be served _____, or number of families to be supplied with domestic water _____.
   (5) If water is to be used for other purposes describe: wildlife - deer, sage grouse, dove, sharptail grouse, etc.

MICROFILMED

AUG 0 8 1995

b. If water is for irrigation, indicate acreage in each subdivision in the tabulation below:

TWP.	RANGE	SEC.	NE¼				NW¼				SW¼				SE¼				TOTALS
			NE¼	NW¼	SW¼	SE¼	NE¼	NW¼	SW¼	SE¼	NE¼	NW¼	SW¼	SE¼	NE¼	NW¼	SW¼	SE¼	
14S	31E	14									X								
		15																X	
		22								X									

Total number of acres to be irrigated _____

c. Describe any other water rights used for the same purposes as described above. None

9. a. Who owns the property at the point of diversion USFS - Curlew National Grasslands - Caribou N.F.

b. Who owns the land to be irrigated or place of use USDI - BLM

c. If the property is owned by a person other than the applicant, describe the arrangement enabling the applicant to make this filing cooperative agreement with USFS

10. Remarks

AUG 08 1995

11. Map of proposed project: show clearly the proposed point of diversion, place of use, section number, township and range number.

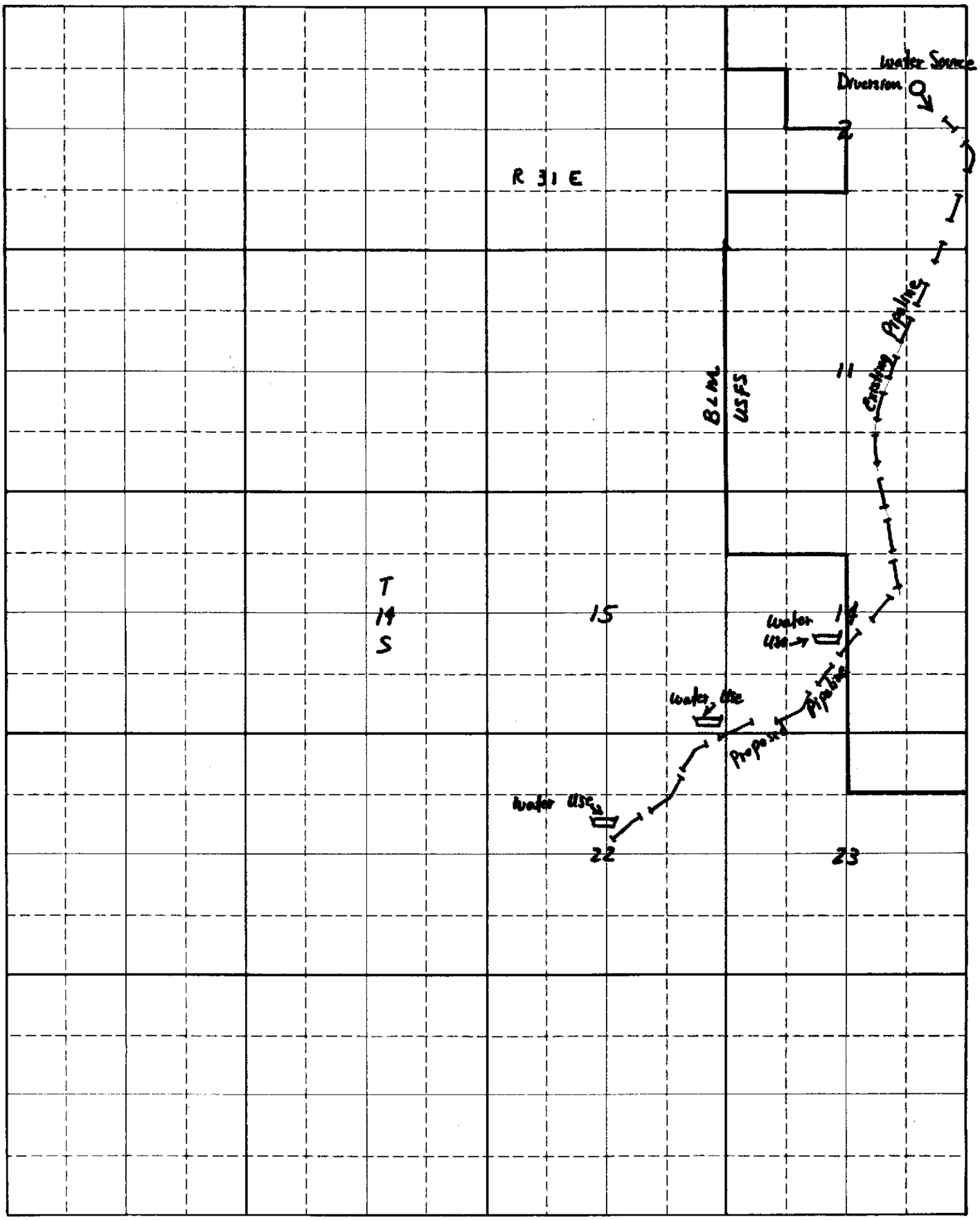

Scale: 2 inches equal 1 mile

BE IT KNOWN that the undersigned hereby makes application for permit to appropriate the public waters of the State of Idaho as herein set forth.

Nick James Lozakos
(Applicant)

RECEIVED

AUG 08 1995

Proposed Priority 1/24/77

Received by Kw Date 1-20-77 Time 2:01 p. 1-24-77 11:20 A

Preliminary check by RDC Fee $ 10.00

Receipted by Kw Date 1/26/77 #6312

Publication prepared by Ch Date 1-27-77

Published in Idaho Enterprise

Publication dates February 3 & 10, 1977

Publication approved TRC Date 2-14-77

Priority reduced to _____ Reason _____

Protests filed by: _____

Copies of protests forwarded by _____

Hearing held by _____ Date _____

Recommended for (approval) denial by JC

ACTION OF THE DIRECTOR, DEPARTMENT OF WATER RESOURCES

This is to certify that I have examined Application for Permit to appropriate the public waters of the State of Idaho No. 17-7086, and said application is hereby APPROVED.

1. Approval of said application is subject to the following limitations and conditions:

   a. SUBJECT TO ALL PRIOR WATER RIGHTS.

   b. Proof of construction of works and application of water to beneficial use shall be submitted on or before March 1, 19 82.

   c. Other: The issuance of this permit does grant a right-of-way or easement across the land of another person.

2. Denial of said application is for the following reasons: _____

Witness my hand this 14 day of March 19 77.

Director

AUG 08 1995

State of Idaho
DEPARTMENT OF WATER RESOURCES
1301 North Orchard Street, Statehouse Mail, Boise, Idaho 83720-9000
Phone: (208) 327-7900 FAX: (208) 327-7866

PHILIP E. BATT
GOVERNOR

KARL J. DREHER
DIRECTOR

June 16, 1995

US DEPT OF INTERIOR
BUREAU OF LAND MANAGEMENT
RT 3 BOX 1
BURLEY ID 83318

RE: WATER RIGHT NO. 17-07086

Dear Water Right Holder(s):

Enclosed is a copy of the Water Right License issued on the above referenced permit along with a copy of your approved Application for Amendment.

Should you have any questions regarding these documents, please contact me.

Sincerely,

Shelley W. Keen
Water Rights Supervisor

SK:rl

Enclosure

RECEIVED
JUN 26 1995

State of Idaho
DEPARTMENT OF WATER RESOURCES
1301 North Orchard Street, Statehouse Mail, Boise, Idaho 83720-9000
Phone: (208) 327-7900 FAX: (208) 327-7866

PHILIP E. BATT
GOVERNOR

KARL J. DREHER
DIRECTOR

May 26, 1995

US DEPT OF INTERIOR
BUREAU OF LAND MANAGEMENT
RT 3 BOX 1
BURLEY ID 83318

RE: WATER RIGHT NO. 17-07086

Dear Water Right Holder(s):

The above referenced water right is in the process of being licensed. However, before a license can be issued, your permit must be amended to correspond with the findings of the Department's field examiner.

The enclosed Application for Amendment contains information that will be included on the license when it is issued. The amendment reflects a change in the location of the place(s) of use description. Please review carefully and if you concur, sign the amendment and return with the $50.00 filing fee within 60 days.

The last page of the Application for Amendment form contains a list of CONDITIONS/REMARKS proposed for the license when it is issued. These conditions/remarks may be modified upon further administrative review.

If you do not concur, or if you have any questions about this information, please contact me as soon as possible. My telephone number is (208) 327-7946.

Sincerely,

Shelley Walter Keen

Shelley W. Keen
Water Rights Supervisor

SK:rl

Enclosure

RECEIVED
JUN 26 1995

LICENSE REVIEW CHECKLIST

BRENDA

PERMIT NO. 17-07086 DATE 5/24/95

	Change	OK	
NAME	___	✓	Or Address Change?
PRIORITY DATE	___	✓	Advance? ___ Advanced to: ___ Order to reinstate needed? ___ Incorrect fee for rate recommended? ___
SOURCE	___	✓	Changes or just clarification of originally intended source? TRIB TO MEADOW BROOK CREEK Notice of Intent to Void necessary? ___
POINT OF DIV	___	✓	Amendment needed? ___
	___	✓	Overlaps? ___
PLACE OF USE	✓	___	Amendment needed? SENW of 14 ONLY
	___	✓	Overlaps? ___
DIV RATE	___	✓	Permit/fee limits: .04 CFS Meas Q = ___ Theo Q = ___ Recommend: .04 500 cattle rate is .11 cfs / Permit limit .04 wildlife ok @ .1 Combined rates exceed capacity ___
ANNUAL VOLUME	___	✓	Volume Limit: ___ (new STOCK) Season: 6-15 to 9-30 (108 days) Calculations: 500 cattle = 6.7 x 108/365 = 2 af wildlife = .1 Flow limit: ___ cfs x ___ x 1.9835 = ___ Combined volumes exceed capacity/allowable ___
USES	___	✓	Change in Nature of Use or additional uses? ___ Amendment necessary? ___
ADDITIONAL INFO			Supplemental Groundwater ___ PPU Scenario ___ Irr/Dom Combination ___ Shared G/W System ___
NEW REMARKS		✓	Multiple p/d(s) in ¼ ¼? ___
		W02	Other 500 Cattle
NEW CONDITIONS		✓	Watermaster control - District ___
		✓	Measuring/Locking Devices
		✓	Irrigation Overlap
		R37	Other Standard Gov Stock Condition
		✓	Water Quality ___ Heat/Cool/Fish verified ___

But rate is based on a 24 hr period diversion. Can be much less with a 24 hr one.

COMMENTS: AMEND P/U

RECOMMENDATION	CFS	VOLUME
Stockwater	.04	2.0
Wildlife	.01	.1
Total	.04	2.1

SRBA Claim Filed NA
Adjustment Memo Needed NO

LICENSE ___

1ST AMEND LETTER P43 + P38 + S05
2ND AMEND LETTER P47 + S05

Form 219
6/92

STATE OF IDAHO
DEPARTMENT OF WATER RESOURCES

BENEFICIAL USE FIELD REPORT

RECEIVED
FEB 0 2 1995
Department of Water Resources

A. GENERAL INFORMATION

Permit No. 17-07086

United States Department of Interior
Bureau of Land Management
Route 3 Box 1, Burley, ID 83318

Phone: (208) 678-5514

2. Accompanied by: Kirk Koch (See Remarks) EXAM DATE: 5-19-94 1-20-88

Address: Same Phone No.

Relationship to Permit Holder: Natural Resource Specialist

3. Source: Salyer Spring tributary to

B. OVERLAP REVIEW

1. Other water rights with the same place of use: –

2. Other water rights with the same point of diversion: –

C. DIVERSION AND DELIVERY SYSTEM

1. **Point(s) of Diversion:**

Ident No.	Gov't Lot	¼	¼	¼	Sec.	Twp.	Rge.	County	Method of Determination/Remarks
		NW	SE	NE	2	14S	31E	Oneida	USGS, Onsite

2. **Place(s) of Use:** Indicate Method of Determination

TWP	RGE	SEC	NE				NW				SW				SE				Totals
			NE	NW	SW	SE	NE	NW	SW	SE	NE	NW	SW	SE	NE	NW	SW	SE	
14S	31E	14								S									

JUN 2 6 1995

3. **Delivery System Diagram**: Indicate all major components and distances between components. Indicate weir size/ditch size/pipe i.d. as applicable.



Scale: 1" = _____.

_____ Copy of USGS Quadrange Attached Showing location(s) of point(s) of diversion and place(s) of use (required).

_____ Aerial Photo Attached (required for irrigation of 10+ acres)

_____ Photo of Diversion and System Attached

4.

Well or Diversion Identification No.*	Motor Make	Hp	Motor Serial No.	Pump Make	Pump Serial No. or Discharge Size
PUMPING STATION	?	*1½?	?	?	?

**Code to correspond with No. on map and aerial photo*

* AS PER PREVIOUS EXAM DATA - 1-20-88

D. FLOW MEASUREMENTS

1.

Measurement Equipment	Type	Make	Model No.	Serial No.	Size	Calib. Date
—						

2. **Measurements:** _____

JUN 2 6 1995

E. NARRATIVE/REMARKS/COMMENTS

COLLECTION BOX TO BURIED PIPELINE TO PROPANE POWERED PUMPING STATION TO STOCKWATER TROUGHS FOR STOCKWATER AND WILDLIFE USES. FROM PREVIOUS EXAM INFO — WILDLIFE ALL YEAR, STOCKWATER MAXIMUM OF 6-15 TO 9-30.

STOCK USE ESTIMATED AT 500 RANGE CATTLE MAX. WILDLIFE ESTIMATE 50 DEER.

* THIS PERMIT WAS FIELD EXAMINED IN OFFICE 1-20-1988 SEVERAL QUESTIONS WERE RAISED BY IDWR STAFF ON HOW GRAVITY SYSTEM COULD DELIVER WATER UPHILL TO P/U AS SHOWN. I RE-EXAMINED SYSTEM IN FIELD TO DETERMINE IF PUMP WAS IN PLACE TO DELIVER WATER. NO MOTOR WAS IN-PLACE, BUT PUMPING STATION WAS COMPLETE AND HAD BEEN USED FOR SEVERAL YEARS. ALL PLACE OF USE, POINT OF DIVERSION, USE, ETC. INFO IS FROM ORIGINAL EXAM (ATTACHED). THIS WRITE-UP SERVES TO CONSOLIDATE INFO AND RECOMMEND BASED ON FIRST EXAM.

* INFORMATION FOR PREVIOUS EXAM OBTAINED FROM KIRK KOCH, NATURAL RESOURCE SPECIALIST FROM BURLEY OFFICE, BUREAU OF LAND MANAGEMENT ON 1-20-1988.

S

Have conditions of permit approval been met? ___ yes ___ no

JUN 26 1995

F. FLOW CALCULATIONS _____ Additional Computation Sheets Attached

Measured Method:

IDWR std 500 range cattle = 0.11 cfs Limited by Permit to 0.04 cfs

IDWR std 50 deer = 50 (3.7×10^{-5}) = 0.01 cfs

Estimate 2 gpd/deer or [N (0.00022)]/6 as range cattle est. is 12 gpd

G. VOLUME CALCULATIONS

1. Volume Calculations for Irrigation:

$V_{I.R}$ = (Acres Irrigated) x (Irrigation Requirement) = _____

$V_{D.R.}$ = [Diversion Rate (cfs)] x (Days in Irrigation Season) x 1.9835 = _____

V = Smaller of $V_{I.R.}$ and $V_{D.R.}$ = _____

2. Volume Calculations for Other Uses:

IDWR std for 500 range cattle = 6.7 afa × 107 days/365 day/yr

= 1.9641 afa ≅ 2.0 afa

50 deer = N (0.0134)/6 = 0.112 afa ≅ 0.1 afa

H. RECOMMENDATIONS

1. Recommended Amounts

Beneficial Use	Period of Use From	Period of Use To	Rate of Diversion Q (cfs)	Annual Volume V (afa)
Stockwater	6-15	9-30	0.04	2.0
Wildlife	1-1	12-31	0.01	0.1
		Totals:	0.04	2.1

2. Recommended Amendments

___ Change P.D. as reflected above ___ Add P.D. as reflected above ___ None

X Change P.U. as reflected above ___ Add P.U. as reflected above ___ Other

I. AUTHENTICATION

Field Examiner's Name [signature] Date 1-25-95

Reviewer _____ Date _____ SEAL

JAN 26 1995

-07086

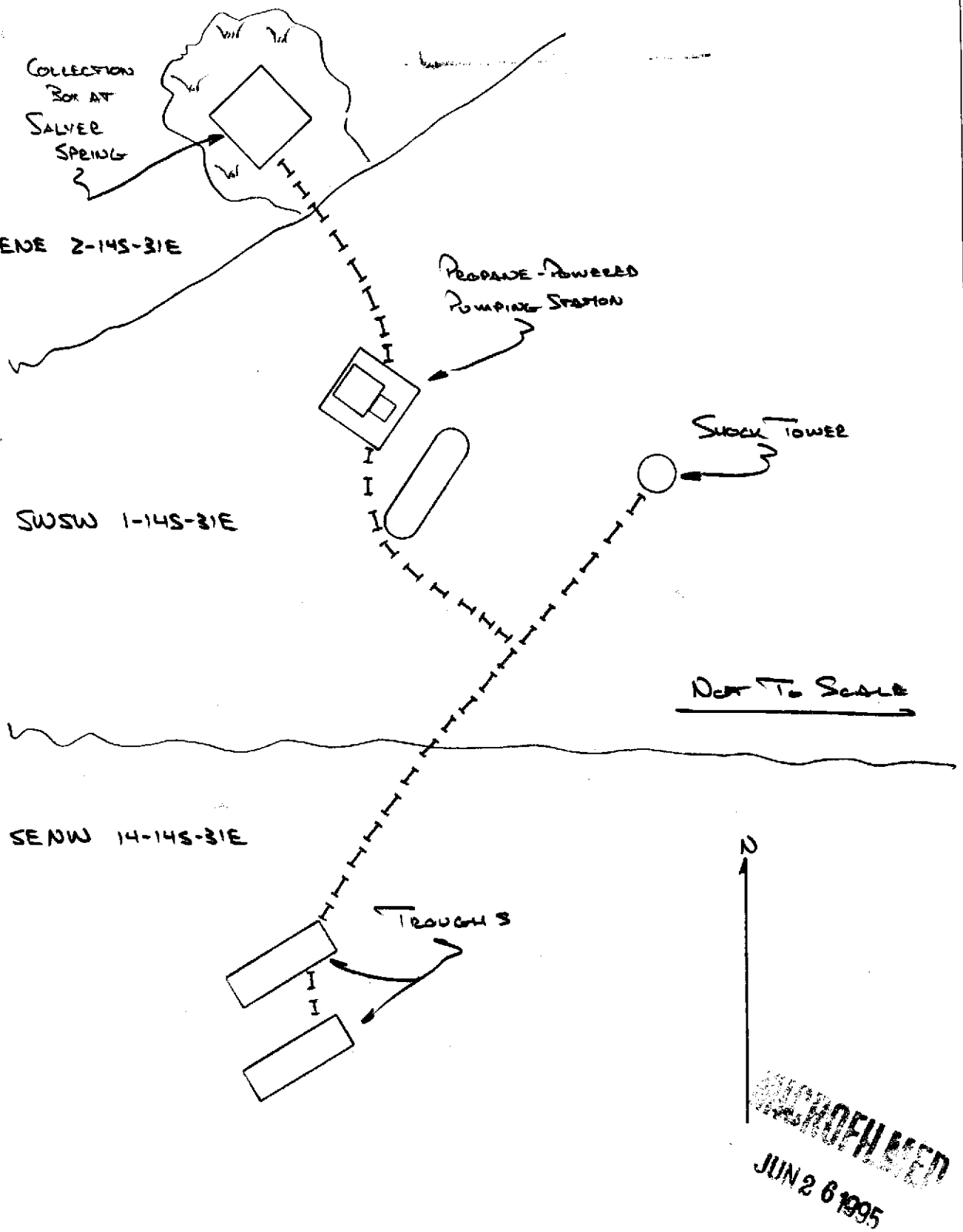

AUTHORIZED
JUN 26 1995

17-07086

BADGER HOLE SPRING C
IDAHO—ONEIDA C
7.5 MINUTE SERIES (TOP

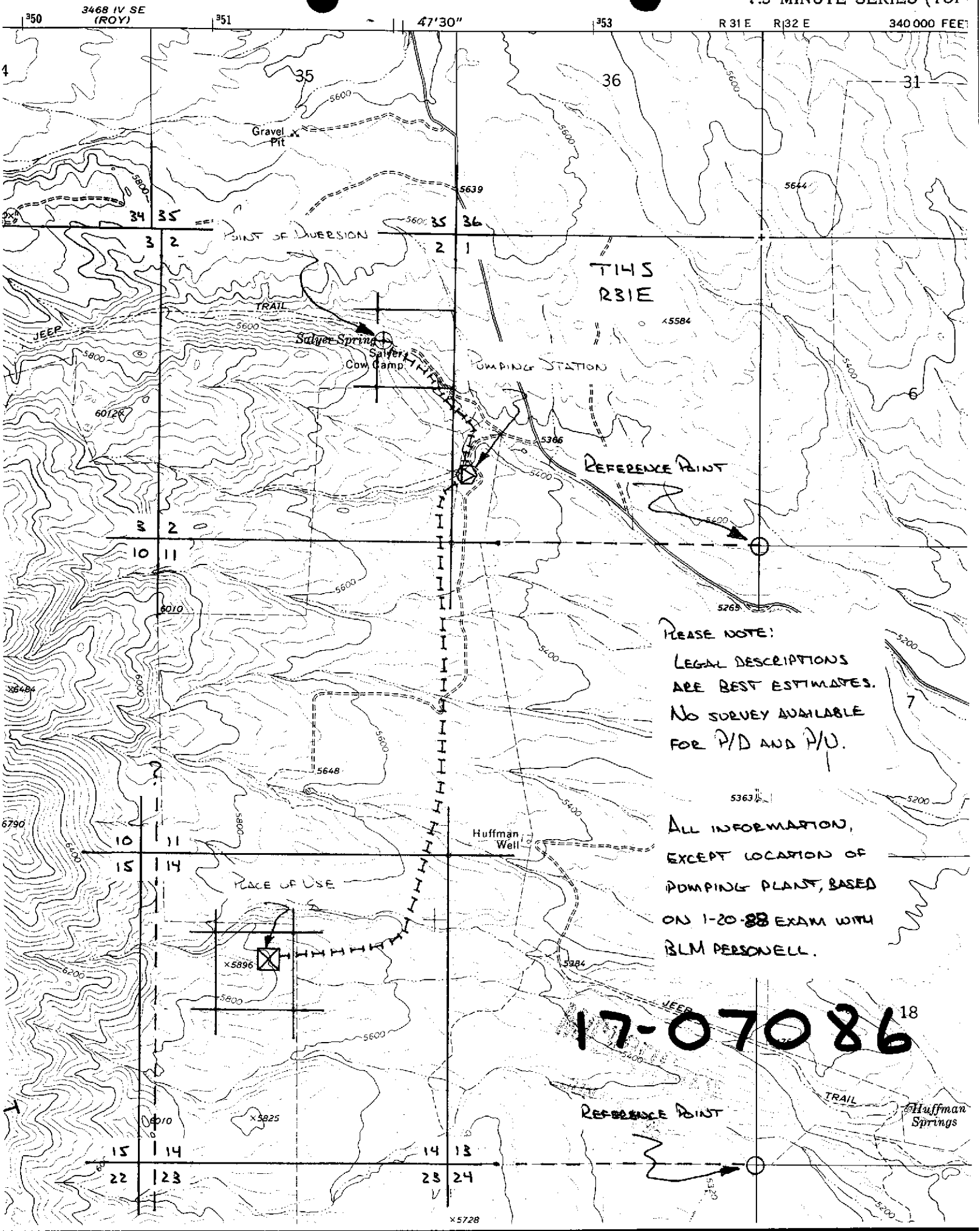

STATE OF IDAHO
DEPARTMENT OF WATER RESOURCES
EASTERN REGION

John V. Evans
Governor

C. Stephen Allred
Director

1515 Lincoln Road
Idaho Falls, Idaho 83401
(208) 523-7186

March 3, 1982

RE: Permit No. 17-7086

Bureau of Land Mgmt.
Box #1, Rt. #3
Burley, Idaho 83318

Gentlemen:

We acknowledge receipt of the proof of beneficial use card submitted for the above referenced permit.

Before a license can be issued, a field examination must be made by a representative of this department. We cannot tell just when this examination will be made, but our examiner will try to contact you at the time he makes the examination so that you may show him the system.

If you have any questions regarding the field examination, please contact our eastern regional office.

Very truly yours,

BOBBIE R. STEPHENS
Principal Clerk

cc: IDWR - State Office

MICROFILMED

DEPARTMENT OF WATER RESOURCES

The Idaho Depart[redacted]t of Water Resources will consider this card as a s[redacted]ment that the permit holder(s) has completed development to the extent shown below of Per[redacted] No. 17-7086.

Name(s) of Permit Holder: Bureau of Land Management

Post Office Address: Box 1, Route 3
Burley, Idaho 83318

Tel. No. 678-5514

Source of Water: Salyer Spring

Extent of Use:
- ☐ Domestic _____ (number of households)
- ☒ Stockwater 500 cattle (number and type of stock)
- ☐ Irrigation _____ (acres)
- ☒ Other mule deer, sage grouse, sharptail grouse, dove

Measuring Device: Required? ☐ Yes ☒ No Installed? ☐ Yes ☐ No

Access Port: Required? ☐ Yes ☒ No Installed? ☐ Yes ☐ No

The above information is a true statement of the extent to which the above numbered permit has been developed.

1/13/82
Date

David Wall
Signature of Permit Holder

PLACE
TEN CENT
STAMP
HERE

IDAHO DEPARTMENT OF WATER RESOURCES
STATEHOUSE
BOISE, IDAHO 83720

RECEIVED

JAN 14 1982

Department of Water Resources

S T A T E O F I D A H O

DEPARTMENT OF WATER RESOURCES

STATEHOUSE
BOISE, IDAHO 83720
(208) 334-4440
CERTIFIED MAIL

138958

U.S. DEPT. OF INTERIOR
BUREAU OF LAND MGMT.
RT. 3 BOX 1
BURLEY, ID 83318

DECEMBER 31, 1981

DEAR PERMIT HOLDER:

ONE OF THE CONDITIONS OF APPROVAL OF YOUR WATER PERMIT NO. 17-7086 WAS THAT EVIDENCE OF THE EXTENT OF DEVELOPMENT MUST BE SUBMITTED TO THIS OFFICE ON OR BEFORE MARCH 01, 1982. (SEE LAST PAGE OF YOUR APPROVED PERMIT). ENCLOSED IS A POST CARD WHICH MAY BE USED TO SUBMIT THE REQUIRED PROOF OF BENEFICIAL USE.

IF YOU HAVE NOT FULLY COMPLETED YOUR PROJECT, AND YOU HAVE NOT PREVIOUSLY RECEIVED AN EXTENSION OF TIME, YOU MAY REQUEST AN EXTENSION OF TIME PROVIDED THE DELAY IS FOR REASONABLE CAUSE AS INDICATED IN SECTION 42-204, IDAHO CODE, AMENDED. IF YOU HAVE BEEN PREVENTED FROM PROCEEDING BY A GOVERNMENTAL AGENCY OR BY LITIGATION, MORE THAN ONE EXTENSION OF TIME CAN BE GRANTED.

EITHER THE BENEFICIAL USE POST CARD OR A REQUEST FOR AN EXTENSION OF TIME MUST BE RECIEVED BY THIS DEPARTMENT ON OR BEFORE THE ABOVE MENTIONED DATE, OTHERWISE, THE PERMIT WILL LAPSE AND BE OF NO FURTHER FORCE OR EFFECT WITHIN 60 DAYS.

SINCERELY,

RITA FLECK
SR. SECRETARY

ENC: 1

MICROFILMED

March 21, 1977

Re: Permit No. 17-7086

U.S. Department of the Interior
Bureau of Land Management
Box 1, Route #3
Burley, ID 83318

Gentlemen:

Enclosed is a copy of your approved Application for Permit No. 17-7086 . We direct your attention to the conditions of approval as listed on the fourth page.

Sincerely,

BOBBY D. FLEENOR
Chief, Water Rights

BDF:mef

Enclosure

MICROFILMED

MICROFILMED
AUG 0 8 1995

January 27, 1977

RE: Application for Permit No. 17-7086 BLM

Caribou National Forest
Forest Supervisor
P.O. Box 4189
Pocatello, Idaho 83201

Gentlemen:

Please be advised that the above referenced application has been filed by the Bureau of Land Management. They have indicated that the point of diversion is located on Forest Service lands, and are aware that they must obtain a Special Use Permit from your office.

If you have any further questions in regards to this matter, please feel free to contact this office.

Very truly yours,

RONALD D. CARLSON
Supervisor,
Eastern Region

RDC:CW

Enclosure: Copy of Application

cc: BLM

MICROFILMED

MICROFILMED
AUG 08 1995

RECEIVED

FEB 14 1977

Department of Water Resources
Eastern District Office

NOTICE OF APPLICATION FOR WATER PERMIT

NOTICE IS HEREBY GIVEN that the Bureau of Land Management, Burley, Idaho has on 1-26-77 submitted Application No. 17-7086 for a permit to appropriate 0.04 cubic feet per second of water from Salyer Spring by means of head works and pipelines withing the SE¼NE¼, Sec. 2, T. 14S, R. 31E, B.M., Oneida County; to be used from Jan. 1 to Dec. 31 for wildlife purposes and from Apr. 1 to Dec. 15 for stockwatering purposes for 500 cattle, all uses within the NE¼SW¼, Sec. 14, SE¼SE¼, Sec. 15, SE¼NW¼, Sec. 22, T. 14S, R. 31E, B.M.

If issued, this permit will be subject to all prior water rights. Protests against the granting of the permit must be filed with the Idaho Department of Water Resources, 1515 Lincoln Road, Idaho Falls, Idaho, 83401 on or before February 21, 1977.

R. KEITH HIGGINSON
Director

Published in the Idaho Enterprise, Malad City, Idaho on February 3 and February 10, 1977.

AFFIDAVIT OF PUBLICATION

State of Idaho
County of Oneida, ss.

..... being first duly sworn on h..... oath, states: That .....he is ..... of the Idaho Enterprise, a newspaper of general circulation in Oneida County, Idaho published weekly at Malad, in said county, that said newspaper has been published in said county uninterruptedly and continuously for over seventy-eight consecutive weeks, prior to the first publication of the annexed notice or advertisement:

That said Idaho Enterprise was at all of the times of publication of said notice a newspaper of general circulation made up of at least four pages of at least five columns each, printed from type matter or stereotyped forms of at least seventeen and three fourths inches depth, and said newspaper during all of the times of publication aforesaid had more than 200 bonafide subscribers thereto living within the county of Oneida in which said newspaper was published at regular intervals not less frequently than once a week.

That the annexed notice was published per clipping attached in the regular and entire edition of said newspaper and not in any supplement thereof for 2 successive weekly issues thereof the date of the first publication being the 3 day of February, 1977 the date of the last publication being the 10 day of February, 1977.

Suzanne Jones

Subscribed and sworn to before me this 11th day of February, 19 77

Wanda Edwards

Notary Public, residing at Malad, Idaho
Life Term

My Commission expires the ..... day of ....., 19.....

Costs:

34 lines at 23c per line first insertion $ 7.82

..... lines tabulated at 34½c per line $.....

15c per line each subsequent insertion $ 5.10

TOTAL ..... $ 12.92

(Rates for legal notices are fixed by Idaho law)

MICROFILMED

RECEIVED

AUG 08 1995

January 27, 1977

RE: Application for Permit No. 17-7086 BLM

Idaho Enterprise
P.O. Box 205
Malad City, Idaho 83252

Gentlemen:

Enclosed you will find a legal notice which we wish to have published once a week for two consecutive weekly issues of your newspaper. We have inserted the publication dates allowing time for you to submit us a galley proof for review before publication.

After sending us a galley proof, proceed with the publication on the dates we have inserted, assuming the notice is correct. If we have any corrections, we will notify you before the first publication. If you cannot publish the notice on the proposed dates, please contact us immediately.

An affidavit of publication must be submitted to the Department along with the publication bill.

Very truly yours,

RONALD D. CARLSON
Supervisor,
Eastern Region

RDC:CW

Enc: Legal Notice (1)

Bill submitted 2-14-77 by CW

MICROFILMED

DOCUMENTATED

AUG 08 1995

NOTICE OF APPLICATION
FOR WATER PERMIT

NOTICE IS HEREBY GIVEN
th[illegible] Bureau of Land
M[illegible] Idaho has
en[illegible] Application
[illegible] permit to
[illegible] cubic feet per
[illegible] Salyer
Spring by [illegible] works
and pipelines [illegible] the
SE¼NE¼, Sec. 2, [illegible]
B.M., Oneida Cou[illegible]
from Jan. 1 to Dec[illegible]
purposes and fro[illegible]
15 for stockwater[illegible]
500 cattle, all use[illegible]
NE¼SW¼, Sec. 14, [illegible]
Sec. 15, SE¼NW¼, [illegible]
14S, R. 31E, B.M.

If issued, this permit [illegible]
subject to all prior water rights.
Protests against the granting of
the permit must be filed with the
Idaho Department of Water
Resources, 1515 Lincoln Road,
Idaho Falls, Idaho, [illegible] on or
before February [illegible]

R. [illegible]
[illegible]

Publishe[illegible]
prise, [illegible]
February 3, [illegible] on
1977. [illegible] February 10,

AUG 0 8 1995

NOTICE OF APPLICATION FOR WATER PERMIT

Notice is hereby given that the Bureau of Land Management, Burley, Idaho

has on 1-26-77 submitted Application No. 17-7086

for a permit to appropriate 0.04 cubic feet per second ~~acre feet per annum~~

of water from Salyer Spring

by means of head works and pipelines

within the SE¼NE¼, Sec. 2, T. 14S, R. 31E, B.M., Oneida County;

to be used from Jan. 1 to Dec. 31 for wildlife purposes and from Apr. 1 to

~~for~~ Dec. 15 for stockwatering purposes for 500 cattle, all uses

within the NE¼SW¼, Sec. 14, SE¼SE¼, Sec. 15, SE¼NW¼, Sec. 22, T. 14S, R. 31E, B.M.

If issued, this permit will be subject to all prior water rights. Protests against the granting of the permit must be filed with the Idaho Department of Water Resources, 1515 Lincoln Road, Idaho Falls, Idaho, 83401 on or before February 21, 1977.

R. KEITH HIGGINSON

Director

Published in the Idaho Enterprise, Malad City, Idaho

on February 3 and February 10, 1977

MICROFILMED

AUG 08 1995

UNITED STATES GOVERNMENT

Memorandum

DEPARTMENT OF THE INTERIOR
BUREAU OF LAND MANAGEMENT

IN REPLY REFER TO:
7154.1

RECEIVED
JAN 21 1977
Department of Water Resources
Southern District Office

To : S.D., Idaho (930)
Attn: Bill Mabbutt

Date: December 27, 1976

FROM : District Manager, Burley

SUBJECT : Application For Permit - Salyer Spring

In accordance with our telephone discussion with Bill Mabbutt on December 20, 1976, we have enclosed an application to appropriate water from the Salyer Spring on the Curlew National Grasslands. Please submit this with the $10.00 filing fee to the Dept. of Water Resources in Boise as is customarily done. The fee can be charged to 8100 6244. In the future our permits will be sent through I.S.O. and the Boise Dept. of Water Resources Office rather than Idaho Falls. Thank you for your help in this matter.

Enclosure:
Application

Nick James Bizakis

RECEIVED
U.S. Department of the Interior
DEC 29 1976
Bureau of Land Management
Idaho State Office
Boise, Idaho

RECEIVED
JAN 24 1977
Department of Water Resources
Eastern District Office

RESOURCES
Date: 12-29
Chief
C.&W.
Water
Rec
Wildl
W.
L.S. Adm.
Env. Cons.
Clks

MICROFILMED

AUG 08 1995

DSC-1541-2
Mar. 1974