Rge - 34E

35 7245

T
3
S

4

39.5 | 40

*-PD 33 | 38.5

Diagram of System

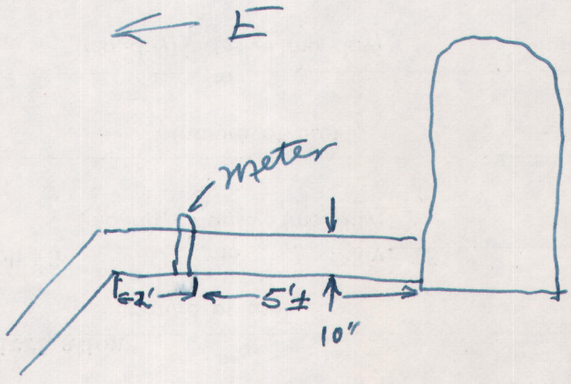

35-7245

N-14

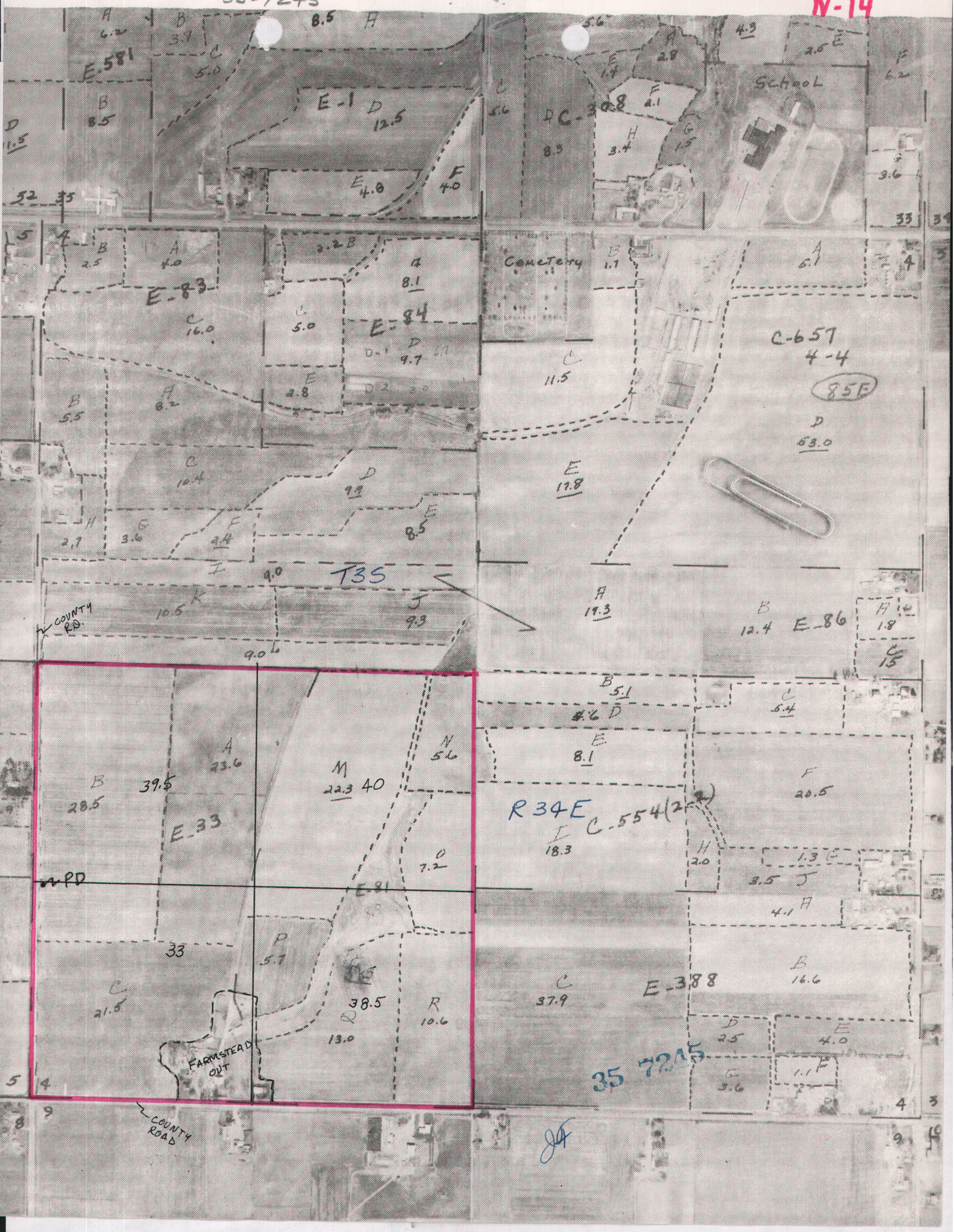

E-581
E-1
C-308
School
E-83
E-84
Cemetery
C-657
4-4
85F
T35
COUNTY RD.
E-86
R34E
C-554(2-2)
E-33
PD
E-81
E-388
FARMSTEAD OUT
COUNTY ROAD
35 7245

State of Idaho

Department of Water Administration

WATER RIGHT LICENSE

License of Water Right No. 35-7245 Priority Sept. 6, 1972 Amount 2.97 cfs

THIS IS TO CERTIFY, that JERRY T. TWIGGS

of Blackfoot, Idaho, has complied with the terms and conditions of Permit No. 35-7245 issued pursuant to Application for Permit dated September 6, 1972, and has submitted proof to the Department of Water Administration on June 25, 1973, that he has applied water to a beneficial use; an examination by the Department indicates that the works have a capacity for the diversion of 2.97 cfs of water from a ground water source, tributary to _____, and that the permit holder has applied to a beneficial use & established a right to use water as follows:

Beneficial Use	Period of Use		Rate of Diversion		Annual Volume
Irrigation	from March 15	to Nov. 15	at 2.97	cfs and	528.5 acre feet or 3.5 af per acre
	from	to	at	cfs and	
	from	to	at	cfs and	

(both dates inclusive)

Subject, however, to the condition that no more than 2.97 cfs of water be diverted at any one time, and that the amount of water so diverted and to which such right is entitled and confirmed is for the purpose aforementioned and is limited to the amount which can actually be beneficially used and shall not exceed 528.5 acre feet per year, said waters to be diverted within the $SW\frac{1}{4}SW\frac{1}{4}$ of Sec. 4, Twp. 3 S, Rge. 34 E, B.M. in the County of Bingham

Description and location of place of use:

Twp.	Range	Sec.	NE¼				NW¼				SW¼				SE¼				Totals
			NE¼	NW¼	SW¼	SE¼	NE¼	NW¼	SW¼	SE¼	NE¼	NW¼	SW¼	SE¼	NE¼	NW¼	SW¼	SE¼	
3 S	34 E	4									40	39.5	33	38.5					151

Total number of acres irrigated 151

A measuring device of a type approved by this Department shall be permanently maintained as part of the diverting works.

NOTE: Modifications to or variance from this license must be made within the limits of Section 42-222, **Idaho Code**, or the applicable Idaho Law. This right may be forfeited by five years of non-use.

The right to the use of the water hereby confirmed is restricted and appurtenant to the lands or place of use herein described, as provided by the laws of Idaho.

Witness the seal and signature of the Director, affixed at Boise, Idaho, this 2 day of May, 19 74.

Director

35-7245

Identification No. 35 7245

Application No. _____

LICENSE ISSUED FOR 2.97 SEC. FT.
LICENSE PAGE NO. _____

STATE OF IDAHO
DEPARTMENT OF WATER ADMINISTRATION

APPROVED

APPLICATION FOR PERMIT

To Appropriate the Public Waters of the State of Idaho

(TYPE OR PRINT IN INK)

1. Name of applicant JERRY T. TWIGGS

   post office address Route #2 - Box 275 Blackfoot, Idaho

2. Source of water supply Ground Water which is a tributary of ---

3. a. Location of point of diversion is SW ¼ of SW ¼ of Section 4 Township 3S Range 34E B.M. Bingham County; additional points of diversion if any: --

   b. If water is not consumed, it will be discharged into _____ at a point in _____ ¼ of _____ ¼ of Section _____ Township _____ Range _____ B.M. _____

4. Water will be used for the following purposes:

   Amount 3.2 (cfs ~~or acre-feet per annum~~) for irrig. purpose from Mar. 15 to Nov. 15 (both dates inclusive)

   Amount _____ (cfs or acre-feet per annum) for _____ purpose from _____ to _____ (both dates inclusive)

   Amount _____ (cfs or acre-feet per annum) for _____ purpose from _____ to _____ (both dates inclusive)

5. Total quantity to be appropriated:

   a. 3.2 cubic feet per second ~~and/or~~ XXXXX

   b. _____ acre feet per annum.

6. Proposed diverting works:

   a. Description of ditches, flumes, pumps, headgates, etc. Drilled well, electric pump, sprinkler system

   b. Height of storage dam _____ feet, active reservoir capacity _____ acre feet; total reservoir capacity _____ acre feet, materials used in storage dam: _____

   Period of year during which storage will occur _____ (Mo. Day) to _____ (Mo. Day) inclusive.

   c. Proposed well diameter is 18 inches; proposed depth of well is 160 feet.

7. a. Time required for the completion of the works and application of the water to the proposed beneficial use is 5 years.

   b. Estimated construction cost is $ 20,000.

8. Description of proposed uses:

N.A. a. If water is **not** for irrigation:

   (1) Give the place of use of water: _____ ¼ of _____ ¼ of Section _____ Township _____ Range _____ B.M.

   (2) Amount of power to be generated: _____ hp under _____ feet of head.

   (3) List number of each kind of livestock to be watered _____

   (4) Name of municipality to be served _____, or number of families to be supplied with domestic water _____.

   (5) If water is to be used for other purposes describe: _____

35 7245

b. If water is for irrigation, indicate acreage in each subdivision in the tabulation below:

TWP.	RANGE	SEC.	NE¼				NW¼				SW¼				SE¼				TOTALS
			NE¼	NW¼	SW¼	SE¼	NE¼	NW¼	SW¼	SE¼	NE¼	NW¼	SW¼	SE¼	NE¼	NW¼	SW¼	SE¼	
3S	34E	4									40	40	40	40					160

Total number of acres to be irrigated 160

c. Describe any other water rights used for the same purposes as described above. NONE

9. a. Who owns the property at the point of diversion Applicant

b. Who owns the land to be irrigated or place of use Applicant

c. If the property is owned by a person other than the applicant, describe the arrangement enabling the applicant to make this filing N.A.

10. Remarks

11. Map of proposed project: show clearly the proposed point of diversion, place of use, section number, township and range number.

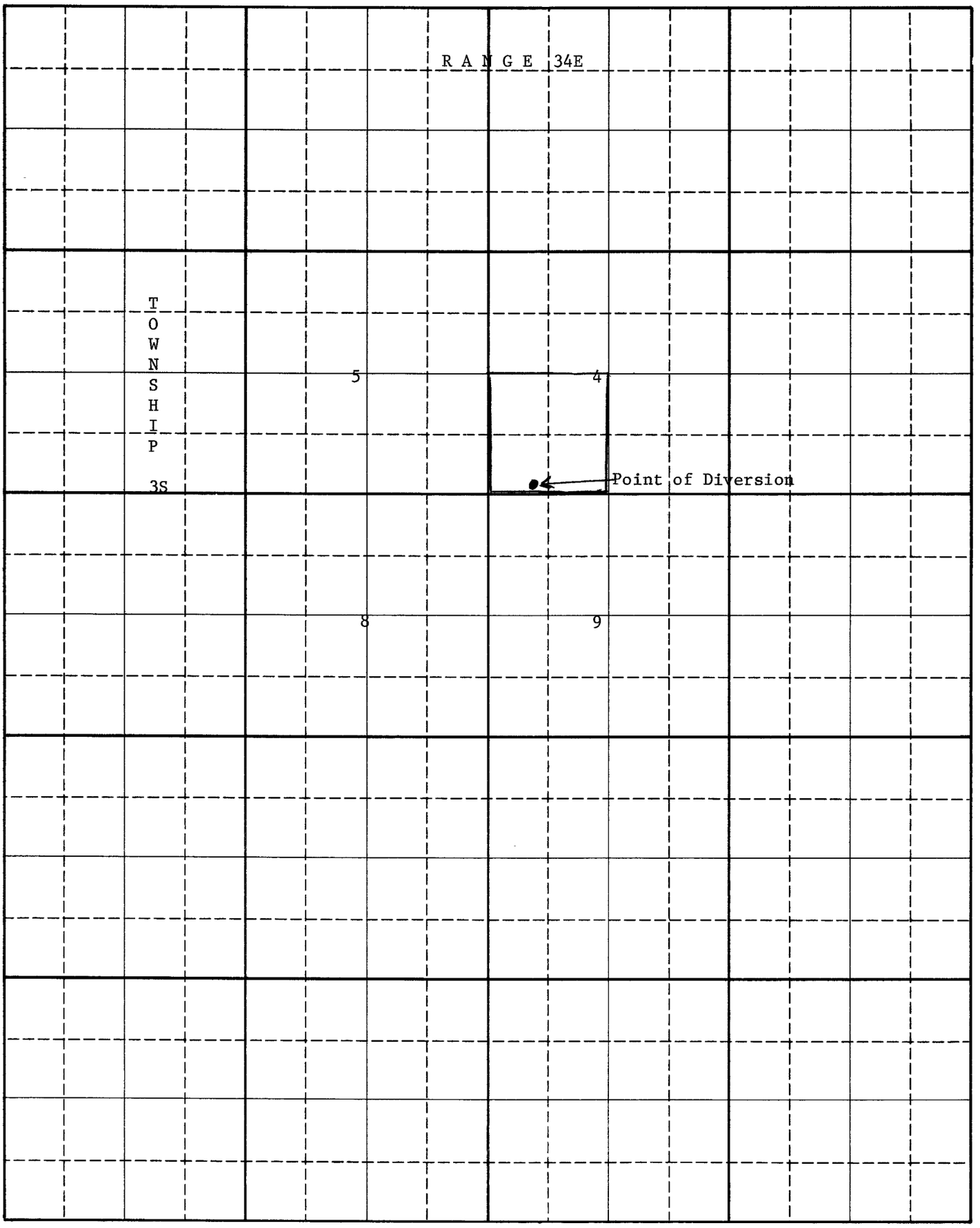

Scale: 2 inches equal 1 mile

BE IT KNOWN that the undersigned hereby makes application for permit to appropriate the public waters of the State of Idaho as herein set forth.

Jerry G. Quiggle
(Applicant)

35 7215

35 7245

Received by BR Date 9-6-72 Time 12:25 pm

Preliminary check by RWH Fee $55.00 #7385

Receipted by BR Date 9-7-72

Publication prepared by BR Date 9-8-72

Published in Blackfoot News

Publication dates 9-14 + 21-72

Publication approved NCY Date 10-2-72

Priority ~~reduced to~~ 9-6-72 Reason ——

Protests filed by:

Copies of protests forwarded by

Hearing held by Date

Recommended for approval denial by NCY D

ACTION OF THE DIRECTOR, DEPARTMENT OF WATER ADMINISTRATION

This is to certify that I have examined Application for Permit to appropriate the public waters of the State of Idaho No. 35-7245, and said application is hereby APPROVED.

1. Approval of said application is subject to the following limitations and conditions:

   a. SUBJECT TO ALL PRIOR WATER RIGHTS.

   b. Proof of construction of works and application of water to beneficial use shall be submitted on or before October 1, 1977.

   c. Other: A measuring device of a type approved by this Department shall be permanently installed and maintained as part of the diverting works.

   Use of water under this permit is supplemental to all existing water rights with the same purpose and place of use.

2. Denial of said application is for the following reasons:

Witness my hand this 18 day of October 1972.

R. Keith Higginson

Director

DEPARTMENT OF WATER ADMINISTRATION
- STAFF ANALYSIS -

Item	Initial	Date	
(1)	Rmt	9/2	Application No. _____ Name Jerry T. Twiggs
(2)	Rmt	9/7	Check: ☑ Signature ☑ Point of Diversion ☑ Quantity of Water and Period of Use ☑ Description of Diverting Works ☑ Time required for C/W and application of water to B/U ☑ Place of Use ☑ Map ☑ Fee ☑ County
(3)	N.A		Send copies to: ☐ Idaho State Health Department ☐ Idaho Fish and Game Department ☐ Bureau of Land Management
(4)		N.A	☐ Request Special Use Permit from U.S.F.S. ☐ Request Easement from B.L.M.
(5)	Rmt	9/7	In form for advertising Yes
(6)	NCY	10/2/72	Affidavit of Publication received 9/28/72
(7)	"	"	Final date for protests 10/2/72 Protests received: yes ____ no ✓
(8)	"	"	Date and Place of hearing N.A Decision reached at hearing _____
(9)	"	"	Located within Water District No. N.A.
(10)	"	"	Critical groundwater area: yes ____ no ✓
(11)	"	"	Groundwater levels: ☐ Decline (comment) _____ ☑ Stable (comment) Snake River Basalt ☐ Increasing (comment) _____
(12)	"	"	Comments: Application appears to be for land already irrigated from canals E.D. Plats do not show other G.W. rights
(13)	"	"	Action recommended: ☑ Approve Priority 9-6-72 ☐ Deny Reason for Reduction _____ See attached sheet for conditions of approval ~~No conditions for approval~~
(14)			District Eastern By Norman C. Young Date 10-2-72 Title Dist. Engr.

35 7245

Application No. _____

RECOMMENDED

CONDITIONS OF APPROVAL

D ☒ A measuring device of a type approved by this Department shall be permanently installed and maintained as part of the diverting works.

☐ Measuring devices of a type approved by this Department shall be permanently installed and maintained at the point of diversion and the point of effluent discharge.

☒ Use of water under this permit is supplemental to all existing water rights with the same purpose and place of use.

delete ☒ Maximum rate of diversion shall not exceed 3.2 c.f.s.

☐ Settling ponds shall be installed which are capable of reducing the silt load in the return water to such a level that the quality of the waters of _____ Creek will not be impaired for other beneficial uses.

☐ Return water shall be treated to insure that the effluent meets (interstate) (intrastate) stream water quality standards.

☐ Use of water under this permit is subject to control by the watermaster of State Water District No. _____, _____ River.

☐ The proposed well shall not be drilled within _____ feet of another well.

☐ The issuance of this permit in no way grants any right-of-way or easement across the land of another person.

delete ☒ The permit shall not be assigned or sold without first securing the written approval of the Department of Water Administration.

delete ☒ This permit cannot be assigned, mortgaged, or conveyed without complying with Section 42-208, Idaho Code.

☐ Other: _____

_____

_____

35 7245

RECEIVED
SEP 28 1972
Department of Water Administration
Eastern District Office

AFFIDAVIT of PUBLICATION

County of Bingham)
) ss.
State of Idaho)

I, Drury R. Brown do solemnly swear that I am the publisher of The Blackfoot News which is a daily newspaper of general circulation published each day except Sunday at Blackfoot, Bingham County, Idaho, said newspaper having been so published at Blackfoot, aforesaid for more than one year past; that said newspaper heretofore complied with all the provisions of Chapter 154 of the Sessions Laws of Idaho of 1933, approved March 11, 1933, and duly designated, pursuant to law, a particular day of the week as the day on which legal notices required by law or by the order of any Court of competent jurisdiction within the State of Idaho shall be published to-wit: Friday of each week; that the notice attached hereto and which is a part of this affidavit and part of the proof of publication was, published in said Friday issue of said newspaper 2 consecutive weeks, the first publication having been made on the 14th day of September, 19 72, and the last publication having been made on the 21st day of September, 19 72; that said notice was published in the regular and entire issue of every number of the paper as aforesaid during the period and time of publication, and that notice was published in the newspaper and not in a supplement.

Drury R. Brown

Subscribed and sworn to before me this 22nd day of September, 19 72

Dave Dayton
Notary Public for the State of Idaho,
Residing at Blackfoot, Idaho
My commission expires
Nov. 10, 1972

NOTICE OF APPLICATION FOR WATER PERMIT

Notice is hereby given that Jerry T. Twiggs, Route No. 2, Box 275, Blackfoot, Idaho, has on 9-6-72 submitted Application No. 35-7245 for a permit to appropriate 3.2 cubic feet per second of water from a ground-water source by means of well and pump within the SW¼SW¼, Sec. 4, T. 3S, R. 34E, B.M., Bingham County; to be used from Mar. 15 to Nov. 15 for the irrigation of 160 acres within the SW¼, Sec. 4, T. 3S, R. 34E, B.M.

If issued, this permit will be subject to all prior water rights. Protests against the granting of the permit must be filed with the Idaho Department of Water Administration, 240 South Holmes, Idaho Falls, Idaho, 83401, on or before October 2, 1972.

R. KEITH HIGGINSON
Director

(3195)
Pub.: 9-14, 21

35 7245

May 3, 1974

Re: Permit No. 35-7245

Jerry T. Twiggs
Route #2 - Box 275
Blackfoot, Idaho

Dear Mr. Twiggs:

Enclosed is a copy of the Water License issued on the above referenced permit.

Sincerely,

BOBBY D. FLEENOR
Assistant Director

ta

Enclosure

35-7245

April 15, 1974

Mr. Jerry T. Twiggs
Route 2, Box 275
Blackfoot, Idaho 83221

Dear Mr. Twiggs:

A representative of this Department has made an examination of the works covered by your Permit No. 35-7245 and has found the following:

Quantity of water diverted: 2.97 cfs

Amount of water that can be recognized as beneficially used under Idaho law: 2.97 cfs

The maximum quantity diverted shall not exceed 528.5 acre feet per year.

Beneficial use: For irrigation of 151 acres within the SW¼, Sec. 4, Twp. 3 S, Rge. 34 E

Point of diversion: SW¼SW¼, Sec. 4, Twp. 3 S, Rge. 34 E, B.M.

Priority date established: September 6, 1972

If you do not concur with these findings, please advise us within 10 days; otherwise, a license will be issued as set forth in this letter.

Sincerely,

BOBBY D. FLEENOR
Assistant Director

BDF:jfr

BS-7245

c4.9
2.5
67.4

DEPARTMENT OF WATER ADMINISTRATION

FIELD REPORT

RECEIVED
JUL 13 1973
Department of Water Administration
Eastern District Office

1. Name of permit holder Jerry T. Twiggs

Post office address Route #2, Box 275, Blackfoot, Idaho 83221 Phone

Person to contact _____ Phone _____

2. Source of water supply: Groundwater ☒ Surface water ☐ _____
(name spring, stream, etc.)

Tributary to _____

3. Water will be used for the following purposes:

Amount 3.2 c.f.s. for irrigation
_____ AF/Annum (nature of use)

Period of Use: from March 15 to Nov. 15
(mo.-day) inclusive (mo.-day)

Amount _____ c.f.s. for _____
_____ AF/Annum (nature of use)

Period of Use: from _____ to _____
(mo.-day) inclusive (mo.-day)

Amount _____ c.f.s. for _____
_____ AF/Annum (nature of use)

Period of Use: from _____ to _____
(mo.-day) inclusive (mo.-day)

Other uses: _____

Permit No. 35-7245

Examination for b/u

4. Total amount to be appropriated:

Max Rate of Diversion 3.2 cubic feet per second and annual volume _____ AF/Annum.

5. Location of Point(s) of Diversion:

Township 3S N/S, Range 34E E/W, B.M., Section 4, Subdivision SW ¼ SW ¼, Bingham County

Township _____ N/S, Range _____ E/W, B.M., Section _____, Subdivision _____ ¼ _____ ¼, _____ County

Township _____ N/S, Range _____ E/W, B.M., Section _____, Subdivision _____ ¼ _____ ¼, _____ County

Other Points of Diversions: _____

Description of diverting works: Drilled well; 320' deep, 18" casing. Electric motor and pump. 100 hp motor - 10" discharge on pump.

Measuring device required: yes ☒ no ☐ (Badger Water Meter)

6. Lands to be irrigated or place of use.

TWP.	RANGE	SEC.	NE¼				NW¼				SW¼				SE¼				TOTALS
			NE¼	NW¼	SW¼	SE¼	NE¼	NW¼	SW¼	SE¼	NE¼	NW¼	SW¼	SE¼	NE¼	NW¼	SW¼	SE¼	
3S	34E	4									40	40	40	40					160
							35 7245												

TOTAL ACREAGE 160

Rge - 34E

35 7245

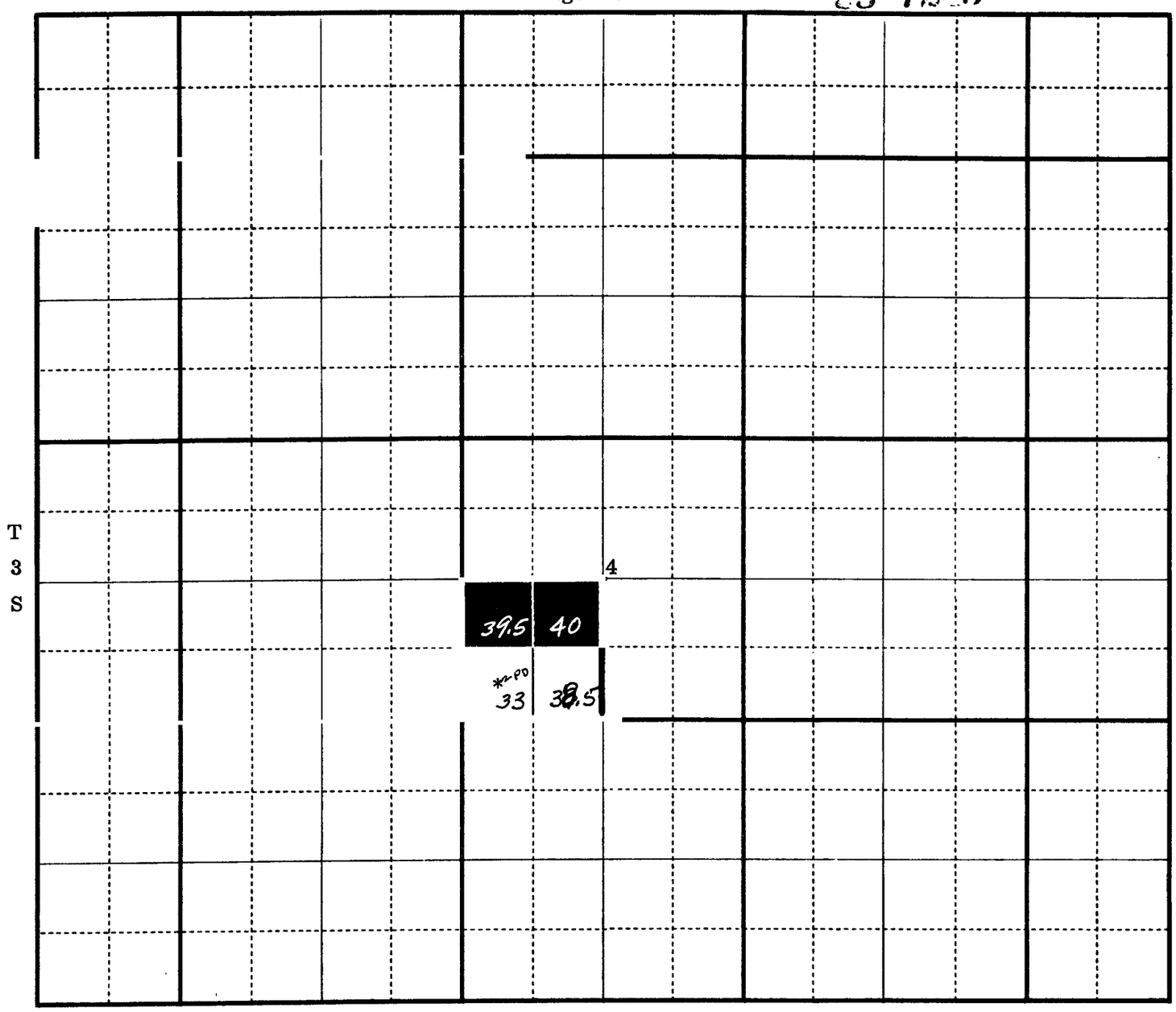

Diagram of System

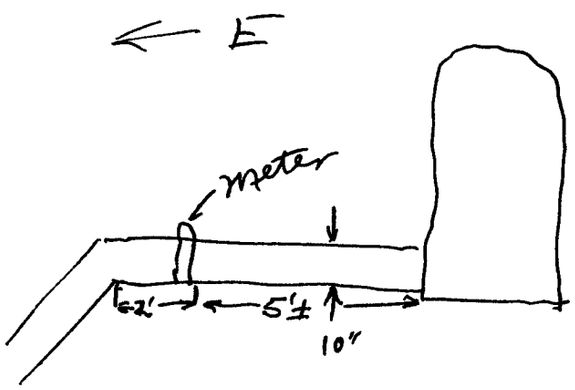

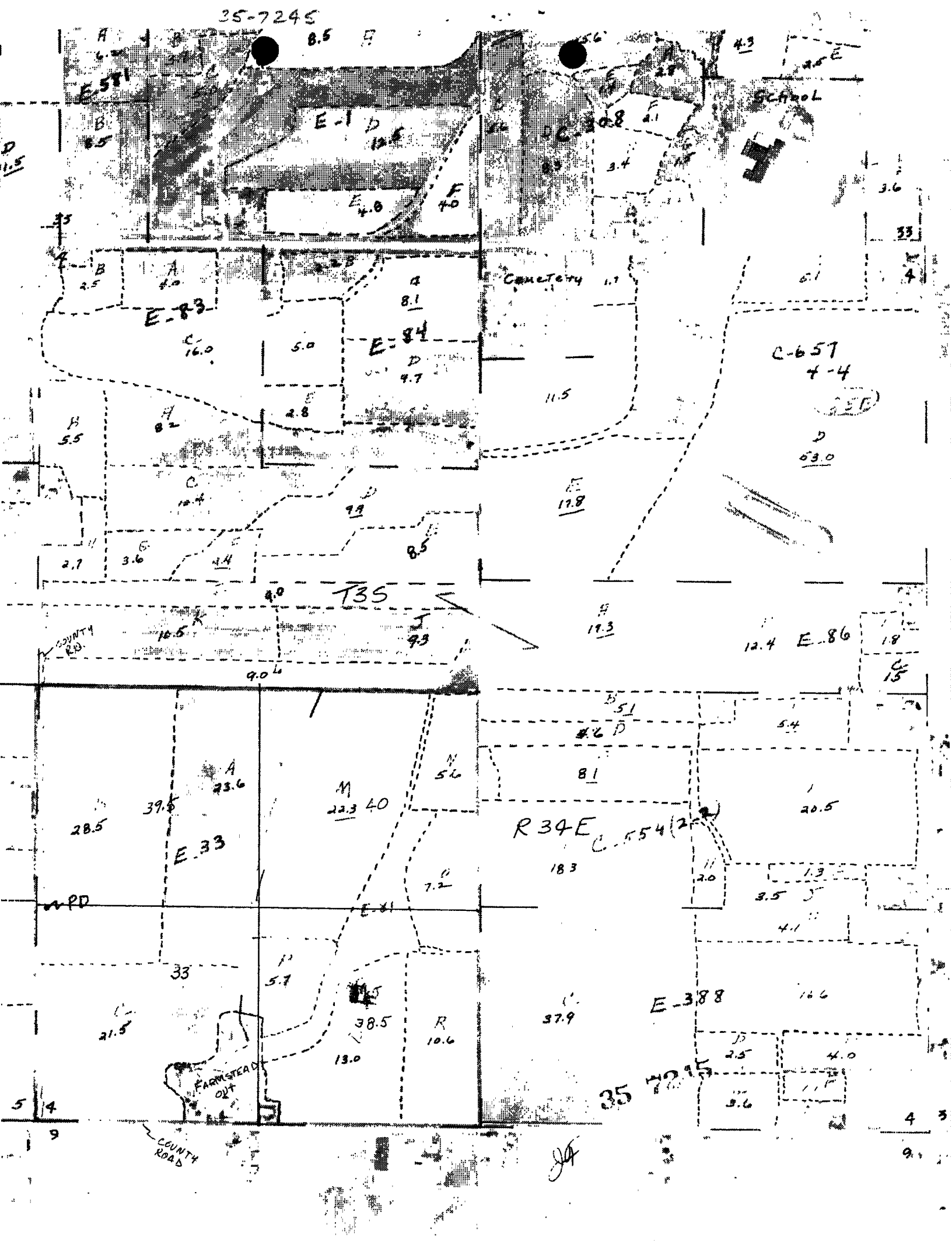
35-7245
E-581
E-1
C-308
School
Cemetery
E-83
E-84
C-657
4-4
T35
COUNTY RD.
E-86
R34E
C-554
E-33
PD
E-81
E-388
FARMSTEAD OUT
COUNTY ROAD
35 7215

DATE OF EXAM July 19, 1973

ACREAGE
Found 151
Recommended 152

Irrigation Requirement 3.5 Ac Ft/Ac

USE
Irrigation Q= 2.97 c.f.s. V= ~~528.5~~ 532 AF/Ann. from March 15 to Nov 15
Domestic Q= c.f.s. V= AF/Ann. from to
Livestock Q= c.f.s. V= AF/Ann. from to

Is water co-mingled? yes no ✓

Name source:
twp. N/S, Rge E/W, B.M., Sec. , Sub. ¼ ¼ County

Exchange? yes no ✓

Name source exchanged with: N/A
twp. N/S, Rge E/W, B.M., Sec. , Sub. ¼ ¼ County

Point of injection:
twp. N/S, Rge E/W, B.M., Sec. , Sub. ¼ ¼ County

Point of exchange:
twp. N/S, Rge E/W, B.M., Sec. , Sub. ¼ ¼ County

Total Q measured 2.97 ~~3~~ CFS Method of measurement Pitot tube

Total Q recommended 2.97 CFS Meter No. M0556548 Type Badger Condition installed but not operating on exam date

Total V recommended ~~528.5~~ 532 AF

Recommended Amendments:

P.D.
Place of Use
Other
None ✓

MEASUREMENT CALCULATION:
5 lines at 33 11/64" D nozzles/line + 1 line @ 30 nozzles = 195 nozzles av. psi = 65 # equiv 6.83 gal/min/nozzle × 195 nozzles = 1331 gal/min ÷ 448.8 = ~~3 CFS~~ 2.97 CFS
V = (152)(3.5) = ~~528.5~~ 532 < (2.97)(1.983)(245) = 1443

SYSTEM DESCRIPTION:
100 HP G E Motor # EHJ517128 w/ L-B pump # 44965 10" discharge east to buried main east

REMARKS:
Unable to locate permit holder on date of exam.

Examiner's Signature [illegible] Date July 19, 1973
Checked by William R. Rhoads Date Jan 2, 1974
Approved by Date

35 7245

July 5, 1973

Re: Permit No. 35-7245

Jerry T. Twiggs
Route #2, Box 275
Blackfoot, Idaho 83221

Dear Mr. Twiggs:

We acknowledge receipt of the affidavit submitted as proof of beneficial use for the above referenced permit.

Before a license can be issued, a field examination must be made by a representative of this Department. We cannot tell just when this examination will be made, but our examiner will try to contact you at the time he makes the examination so that you may show him the system.

If you have any questions regarding the field exam, please contact our Eastern District Office at 240 South Holmes, Idaho Falls, Idaho.

Sincerely,

D. Darlene Reich
Water Rights Supervisor

DDR:jc

35 7245

England Place

Identification No. 35-7245

Permit No. 35-7245

STATE OF IDAHO
DEPARTMENT OF RECLAMATION

RECEIVED

PROOF OF APPLICATION OF WATER TO BENEFICIAL USE

JUN 25 1973

Department of Water Administration
Eastern District Office

1. a) Name of Permit Holder Jerry T. Twiggs

   b) Post Office Address Rt. 2 Box 275, Blackfoot, Idaho 83221

2. Permit Number 35 7245

3. Date of Priority that you are prepared to establish Sept. 6, 1972

4. a) Source from which water was appropriated Ground

   b) Location of the point of diversion: S.W. ¼ S.W. ¼, Section 4 Township 35, Range 34E Boise Meridian, Other points of diversion:

5. a) The amount of water and use to which the water has been applied:

   amount 3.2 (cfs and/or acre feet per annum) for irrigation purposes from Mar. 15 (Month-Day) to Nov. 15 (Month-Day) incl.

   amount _____ (cfs and/or acre feet per annum) for _____ purposes from _____ (Month-Day) to _____ (Month-Day) incl.

   amount _____ (cfs and/or acre feet per annum) for _____ purposes from _____ (Month-Day) to _____ (Month-Day) incl.

   b) Total amount appropriated 3.2 cfs and/or acre feet per annum

   c) Describe how and by whom measurement of rate of flow or amount of storage was made and the qualifications of the person making the measurement:

6. If the means of diversion and conveyance are owned by someone other than the Permit Holder:

   a) Give the name or description of the canal, ditch or other works by which the water is conducted to the place of use:

   b) Describe the agreement or understanding by which you take water from the works:

7. a) Breifly describe the works for diverting and conveying the water to the place of use, (If from a subterranean source, give the pump size, motor size, size of well casing, depth of well; if from surface water, give breif description of diversion structure and/or canal or ditch) Drilled well 320 ft. deep 18" casing. Electric motor and pump. 100 horsepower motor - 10" discharge on pump.

   b) Describe the type and size of measuring device which you have installed at your point of diversion: Badger Water Meter attached to 10" pipe

   c) Give well drillers name and address and date the well was completed Jack Cushman Drilling Co. Blackfoot, Idaho 83221 Sept. 1972

IDAHO DEPARTMENT OF WATER ADMINISTRATION
EASTERN DISTRICT OFFICE
[illegible]
[illegible] IDAHO 83401

Exam typed 7/5/73 by

35 7245

35 7245

8. If for other than irrigation, describe the beneficial use to which you have applied the water and the place of use _____

9. Irrigation uses: Describe the lands irrigated by giving the acreages irrigated within each 40 acre subdivision: _____

TWP.	RANGE	SEC.	NE¼				NW¼				SW¼				SE¼				TOTALS
			NE¼	NW¼	SW¼	SE¼	NE¼	NW¼	SW¼	SE¼	NE¼	NW¼	SW¼	SE¼	NE¼	NW¼	SW¼	SE¼	
35	34E	4									40	40	40	40					160

Total number of acres irrigated 160

10. Remarks: _____

The above information is a true statement of the extent to which the above numbered permit has been developed.

June 22 (Date)

Jerry G. Driggs (Signature)

State of Idaho)
ss.
County of Bonneville)

On this 22 day of June, 1973, personally appeared before me the signer(s) of the above instrument, who duly acknowledged to me that he (she) (they) executed the same.

Theo J. Wenger
Notary Public residing at Route 5
Blackfoot, Idaho

My commission expires Feb 1 1974

October 24, 1972

Re: 35-7245

Jerry T. Twiggs
Route 2
Box 275
Blackfoot, Idaho 83221

Dear Mr. Twiggs:

Enclosed is a copy of your approved Application for Permit No. 35-7245 . We direct your attention to the conditions of approval as listed on the fourth page.

Be sure to note that a special condition requiring you to install and maintain a measuring device at your point of diversion has been placed upon your permit. We are enclosing a letter describing different types of measuring devices accepted by this office.

Very truly yours,

BOBBY D. FLEENOR
Assistant Director

BDF: cd

Enclosures

35 7245

NOTICE OF APPLICATION FOR WATER PERMIT

Notice is hereby given that Jerry T. Twiggs, Route No. 2, Box 275, Blackfoot, Idaho, has on 9-6-72 submitted Application No. 35-7245 for a permit to appropriate 3.2 cubic feet per second of water from a ground-water source by means of well and pump within the SW¼SW¼, Sec. 4, T. 3S, R. 34E, B.M., Bingham County; to be used from Mar. 15 to Nov. 15 for the irrigation of 160 acres within the SW¼, Sec. 4, T. 3S, R. 34E, B.M.

If issued, this permit will be subject to all prior water rights. Protests against the granting of the permit must be filed with the Idaho Department of Water Administration, 240 South Holmes, Idaho Falls, Idaho, 83401, on or before October 2, 1972.

R. KEITH HIGGINSON
Director

(3195)
Pub.: 9-14, 21

September 8, 1972

Re: Application No. 29-7099 - Quentin Murdock
35-7245 - Jerry T. Twiggs

Blackfoot News
P.O. Box 70
Blackfoot, ID 83221

Gentlemen:

Enclosed you will find a legal notice which we wish to have published once a week for two consecutive weekly issues of your newspaper. We have inserted the publication dates allowing ample time for you to submit us a galley proof for our review before publication.

After sending us a galley proof, proceed with the publication on the dates we have inserted assuming the notice is correct. If we have any corrections, we will notify you before the first publication date. If you cannot publish the notice on the proposed dates, please contact us immediately.

An affidavit of publication must be submitted to the Department along with the publication bill. In order to receive payment, the following certification must appear on the bill:

> "I hereby certify that the foregoing account is just and correct, that the amount claimed is legally due, after allowing all just credits, and that no part of the same has been paid."
>
> ---
> (signature of claimant)

Very truly yours,

Norman C. Young
District Engineer

Bill submitted to Boise 9/28/72 O.W.

NCY:BA
Encs: Legal notices (2)

35 7245

NOTICE OF APPLICATION FOR WATER PERMIT

Notice is hereby given that Jerry T. Twiggs, Route #2, Box 275, Blackfoot, Idaho

has on 9-6-72 submitted Application No. 35-7245

for a permit to appropriate 3.2 cubic feet per second ~~acre-feet per annum~~

of water from a ground-water source

by means of well and pump

within the SW¼SW¼, Sec. 4, T. 3S, R. 34E, B.M., Bingham County;

to be used from Mar. 15 to Nov. 15

for the irrigation of 160 acres

within the SW¼, Sec. 4, T. 3S, R. 34E, B.M.

If issued, this permit will be subject to all prior water rights. Protests against the granting of the permit must be filed with the Idaho Department of Water Administration, 240 South Holmes, Idaho Falls, Idaho, 83401 on or before October 2, 1972.

R. KEITH HIGGINSON

Director

Published in the Blackfoot News, Blackfoot, Idaho

on September 14 and 21, 1972

35 7245

September 7, 1972

Mr. Jerry T. Twiggs
Route #2, Box 275
Blackfoot, ID 83221

Dear Mr. Twiggs:

Attached herewith is departmental receipt No. 7385 in the amount of $55 for your application for permit which was submitted to this office.

Very truly yours,

NORMAN C. YOUNG
District Engineer

NCY:BA

Attachment

35 7245