11. Map of proposed project: show clearly the proposed point of diversion, place of use, section number, township and range number.



Scale: 2 inches equal 1 mile

BE IT KNOWN that the undersigned hereby makes application for permit to appropriate the public waters of the State of Idaho as herein set forth.

Vail Bradley
(Applicant)

Rge. 32E

T
4
S



Diagram of System

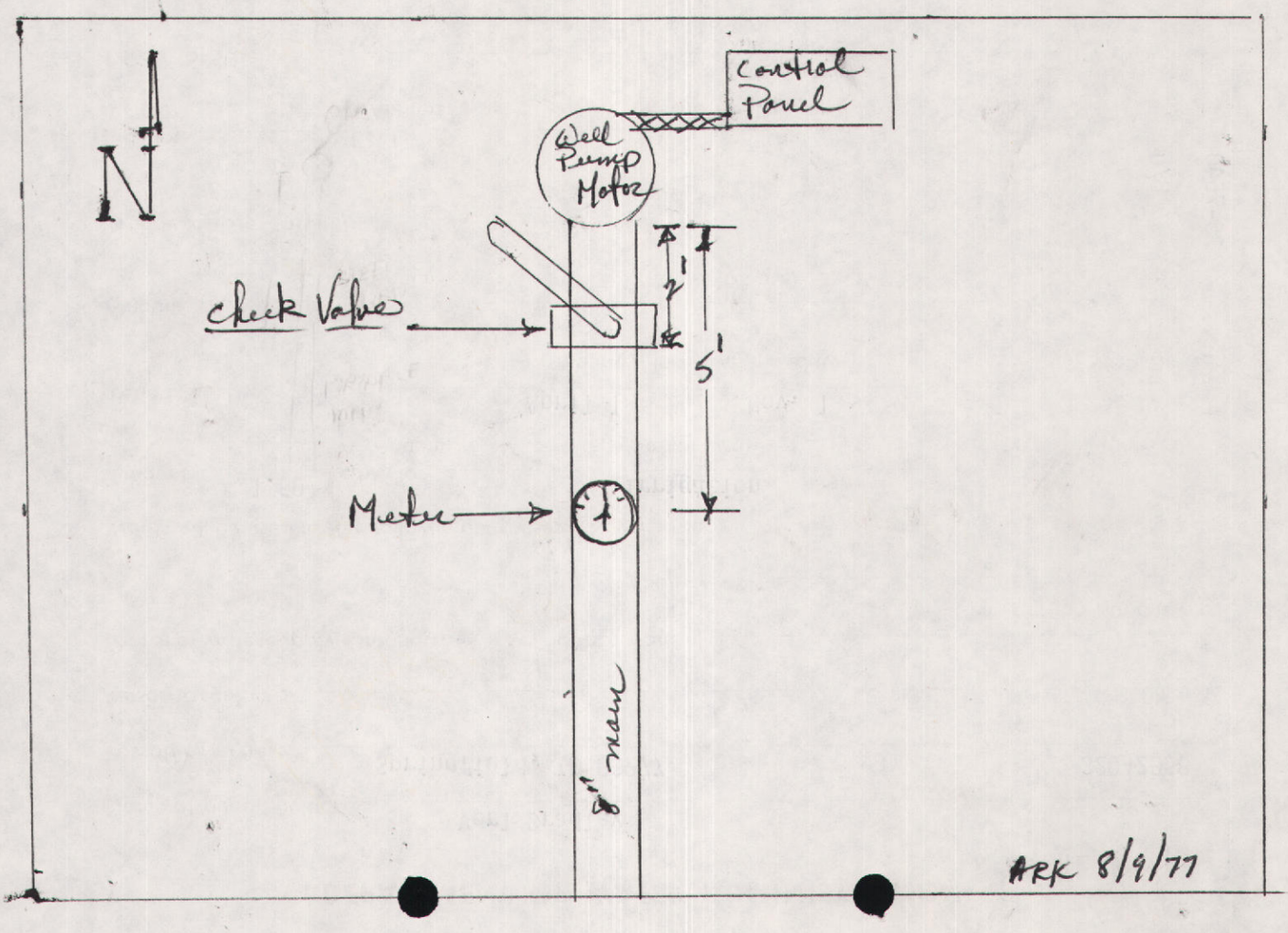

Verl Bradley 35-7540 J-9

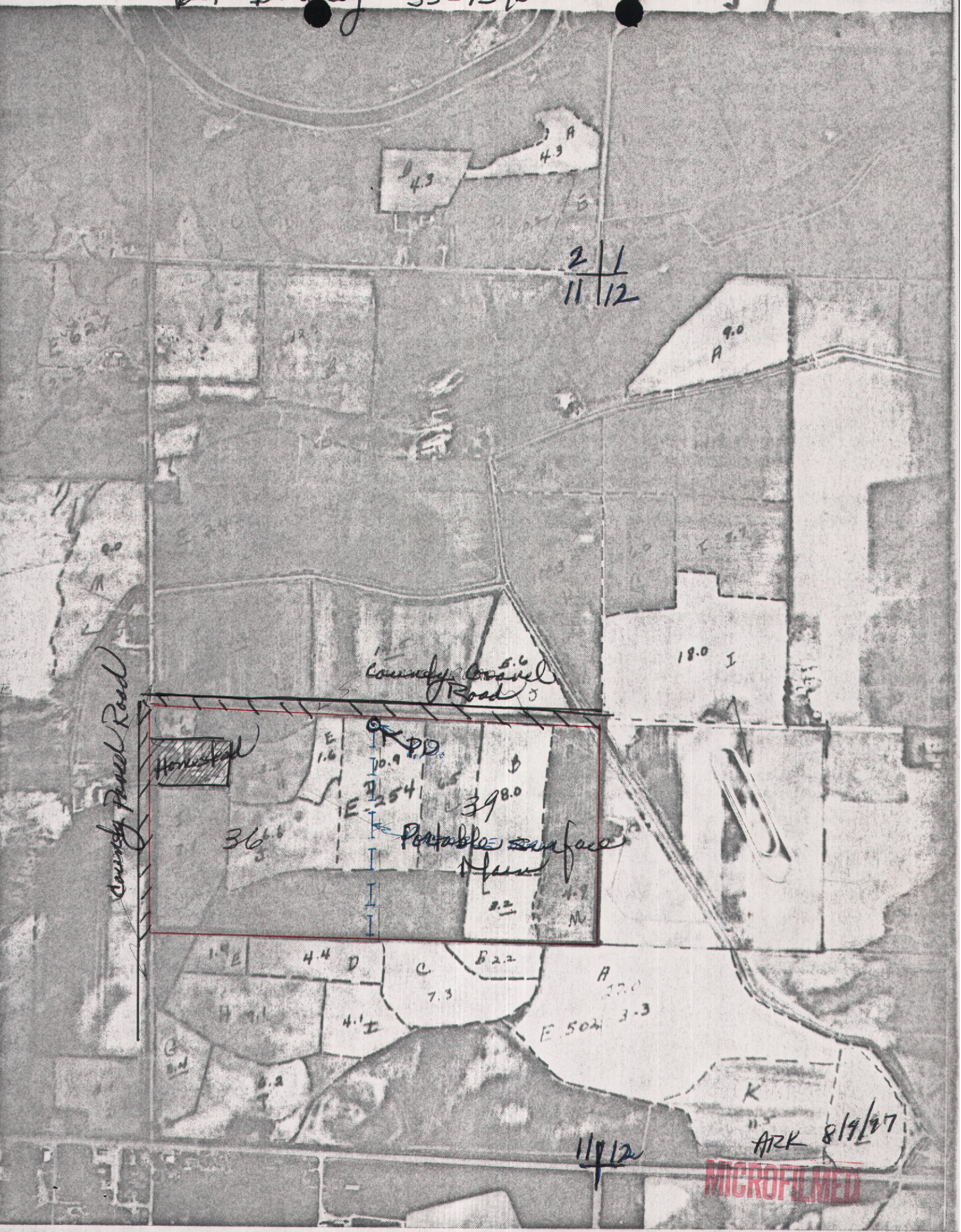

MICROFILMED

State of Idaho

Department of Water Resources

WATER RIGHT LICENSE

License of Water Right No. 35-7540 Priority November 6, 1975 Amount 1.50 cfs

THIS IS TO CERTIFY, that VERL BRADLEY of Springfield, Idaho, has complied with the terms and conditions of Permit No. 35-7540 issued pursuant to Application for Permit dated November 6, 1975, and has submitted proof to the Department of Water Resources on June 28, 1976, that he has applied water to a beneficial use, an examination by the Department indicates that the works have a capacity for the diversion of 1.81 cfs of water from a groundwater source, tributary to _____ and that the permit holder has applied to a beneficial use and established a right to use water as follows

Beneficial Use	Period of Use		Rate of Diversion	Annual Volume
Irrigation	from April 1	to November 1	at 1.50 cfs	and 263 acre feet.
	from	to	at cfs	and
	from	to	at cfs	and

(both dates inclusive)

Subject, however, to the condition that no more than 1.50 cfs of water be diverted at any one time, and that the amount of water so diverted and to which such right is entitled and confirmed is for the purpose aforementioned and is limited to the amount which can actually be beneficially used and shall not exceed 263 acre feet per year, said waters to be diverted within the NW¼SE¼, Sec. 11, Twp. 4S, Rge. 32E, B. M. in the County of Bingham.

Description and location of place of use

Twp	Range	Sec.	NE¼				NW¼				SW¼				SE¼				Totals
			NE¼	NW¼	SW¼	SE¼	NE¼	NW¼	SW¼	SE¼	NE¼	NW¼	SW¼	SE¼	NE¼	NW¼	SW¼	SE¼	
4S	32E	11													39	36			75

Total number of acres irrigated 75

NOTE: Modifications to or variance from this license must be made within the limits of Section 42-222, **Idaho Code**, or the applicable Idaho Law. This right may be forfeited by five years of non-use

The right to the use of the water hereby confirmed is restricted and appurtenant to the lands or place of use herein described, as provided by the laws of Idaho.

Witness the seal and signature of the Director, affixed at Boise, Idaho, this 30 day of November, 19 79.

Director

35 7540

Identification No. _____

Application No. _____

APPROVED

STATE OF IDAHO
DEPARTMENT OF WATER RESOURCES

APPLICATION FOR PERMIT

To Appropriate the Public Waters of the State of Idaho

(TYPE OR PRINT IN INK)

1. Name of applicant Verl Bradley Phone: 328-2368

   post office address Springfield, Idaho

2 Source of water supply ground water which is a tributary of _____

3. a. Location of point of diversion is NW ¼ of SE ¼ of Section 11 Township 4S

   Range 32E B.M. Bingham County; additional points of diversion if any _____

   b If water is not consumed, it will be discharged into _____ at a point in _____ ¼

   of _____ ¼ of Section _____ Township _____ Range _____ B.M. _____

4 Water will be used for the following purposes:

   Amount 1.60 (cfs or acre-feet per annum) for Irrigation purpose from Apr. 1 to Nov. 1 (both dates inclusive)

   Amount _____ (cfs or acre-feet per annum) for _____ purpose from _____ to _____ (both dates inclusive)

   Amount _____ (cfs or acre-feet per annum) for _____ purpose from _____ to _____ (both dates inclusive)

5. Total quantity to be appropriated:

   a 1.60 cubic feet per second and/or

   b _____ acre feet per annum

6. Proposed diverting works:

   a. Description of ditches, flumes, pumps, headgates, etc. Well, pump and sprinkler system

   b Height of storage dam _____ feet, active reservoir capacity _____ acre feet; total reservoir capacity _____ acre feet, materials used in storage dam _____

   Period of year during which storage will occur _____ (Mo Day) to _____ (Mo Day) inclusive.

   c Proposed well diameter is 18 inches; proposed depth of well is 75 feet.

7 a Time required for the completion of the works and application of the water to the proposed beneficial use is 5 years

   b Estimated construction cost is $ 34,000.

8 Description of proposed uses

   a If water is **not** for irrigation

   (1) Give the place of use of water _____ ¼ of _____ ¼ of Section _____ Township _____

   Range _____ B.M

   (2) Amount of power to be generated: _____ hp under _____ feet of head.

   (3) List number of each kind of livestock to be watered _____

   (4) Name of municipality to be served _____, or number of families to be supplied with domestic water _____

   (5) If water is to be used for other purposes describe _____

*Changes made per telephone conversation with Verl Bradley RDC

b If water is for irrigation, indicate acreage in each subdivision in the tabulation below

TWP	RANGE	SEC	NE¼				NW¼				SW¼				SE¼				TOTALS
			NE¼	NW¼	SW¼	SE¼	NE¼	NW¼	SW¼	SE¼	NE¼	NW¼	SW¼	SE¼	NE¼	NW¼	SW¼	SE¼	
4S	32E	11													40	40			80

Total number of acres to be irrigated 80*

c. Describe any other water rights used for the same purposes as described above
100 Shares of Aberdeen Springfield

9 a. Who owns the property at the point of diversion Applicant

b. Who owns the land to be irrigated or place of use Applicant

c. If the property is owned by a person other than the applicant, describe the arrangement enabling the applicant to make this filing There is a possibility that the applicant may be able to purchase 10 acres from Mrs.Sianz and if so wants to be able to irrigate it under this permit.

10. Remarks

11 Map of proposed project show clearly the proposed point of diversion, place of use, section number, township and range number

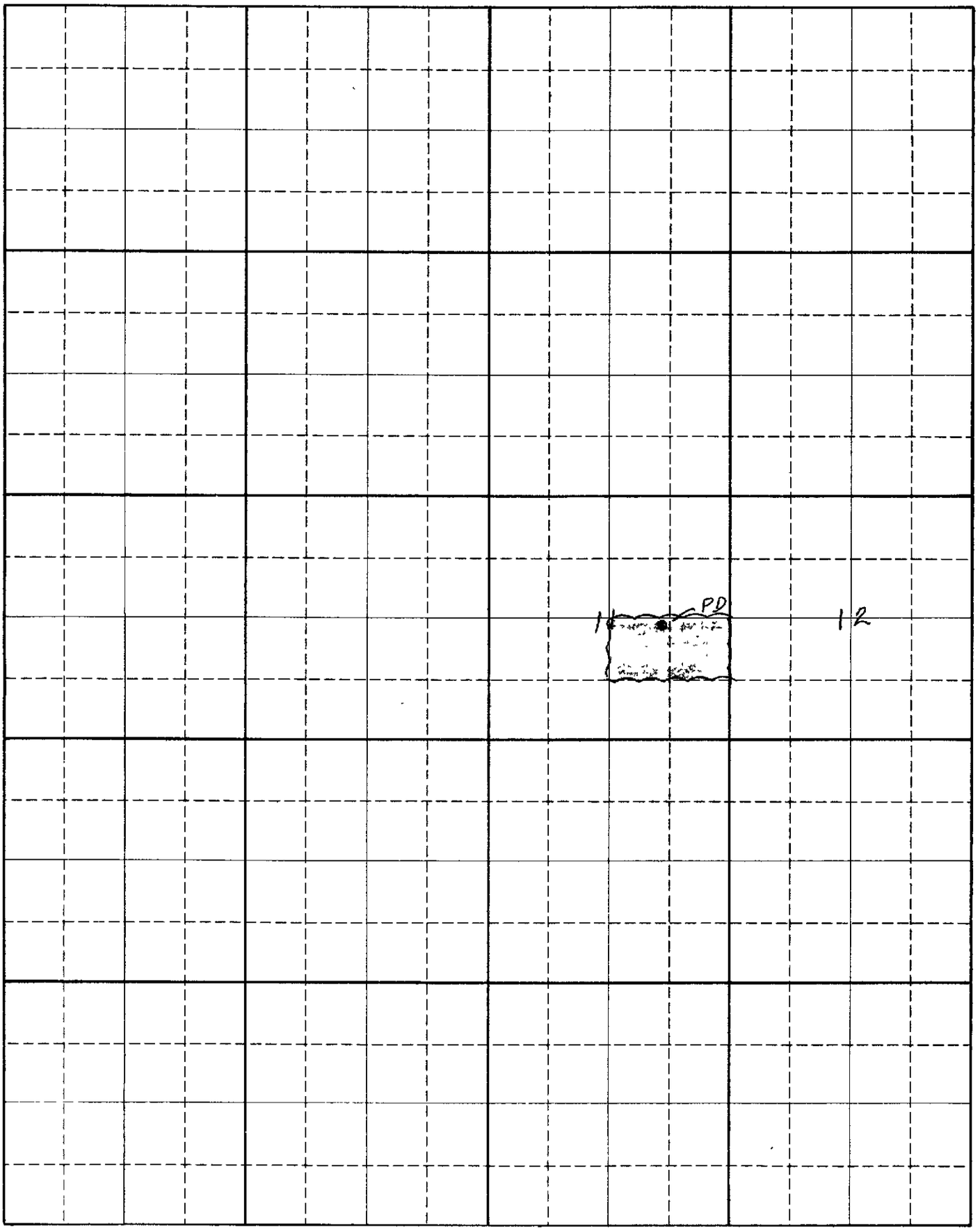

Scale 2 inches equal 1 mile

BE IT KNOWN that the undersigned hereby makes application for permit to appropriate the public waters of the State of Idaho as herein set forth

Earl Bradley
(Applicant)

Proposed Priority 11-06-1975

Received by Cw Date 11-06-75 Time 11 09 A.

Preliminary check by RJC Fee $ 35.00

Receipted by Cw Date 11-06-75 #15478

Publication prepared by Cw Date 11-06-75

Published in Blackfoot News

Publication dates Nov. 13 + 20, 1975

Publication approved MLE Date 11-21-75

Priority reduced to _____ Reason _____

Protests filed by. _____

Copies of protests forwarded by _____

Hearing held by _____ Date _____

Recommended for approval denial by RJC

ACTION OF THE DIRECTOR, DEPARTMENT OF WATER RESOURCES

This is to certify that I have examined Application for Permit to appropriate the public waters of the State of Idaho No. 35-7540, and said application is hereby APPROVED.

1. Approval of said application is subject to the following limitations and conditions.

   a. SUBJECT TO ALL PRIOR WATER RIGHTS.

   b. Proof of construction of works and application of water to beneficial use shall be submitted on or before January 1, 19 81.

   c Other: A measuring device of a type approved by the Director shall be permanently installed and maintained as part of the diverting works.

2. Denial of said application is for the following reasons: _____

Witness my hand this 9 day of January 19 76.

R. Keith Higginson

Director

RECEIVED
NOV 21 1975
Department of Water Resources
Eastern District Office

NOTICE OF APPLICATION FOR WATER PERMIT

Notice is hereby given that Verl Bradley, Springfield, Idaho has on 11-06-75 submitted Application No. 35-7540 for a permit to appropriate 1.80 cubic feet per second of water from a ground-water source by means of well and pump within the NW¼SE¼, Sec. 11, T 4S, R. 32E, B.M., Bingham County; to be used from Apr. 1 to Nov. 1 for the irrigation of 90 acres within the N½SE¼, Sec. 11, NW¼SW¼, Sec. 12, T 4S, R 32E, B.M.

If issued, this permit will be subject to all prior water rights. Protests against the granting of the permit must be filed with the Idaho Department of Water Resources, 1515 Lincoln Road, Idaho Falls, Idaho, 83401 on or before December 1, 1975.

R. KEITH HIGGINSON
Director

P(4444)
11-13,20

30

AFFIDAVIT of PUBLICATION

County of Bingham)
) ss
State of Idaho)

I, David Mark Brown, do solemnly swear that I am the Publisher of The Blackfoot News which is a daily newspaper of general circulation published each day except Sunday at Blackfoot, Bingham County, Idaho, said newspaper having been so published at Blackfoot, aforesaid for more than one year past, that said newspaper heretofore complied with all the provisions of Chapter 154 of the Sessions Laws of Idaho of 1933, approved March 11, 1933, and duly designated, pursuant to law, a particular day of the week as the day on which legal notices required by law or by the order of any Court of competent jurisdiction within the State of Idaho shall be published to-wit. Friday of each week, that the notice attached hereto and which is a part of this affidavit and part of the proof of publication was, published in said Friday issue of said newspaper 2 consecutive weeks, the first publication having been made on the 13th day of November, 19 75, and the last publication having been made on the 20th day of November, 19 75; that said notice was published in the regular and entire issue of every number of the paper as aforesaid during the period and time of publication, and that notice was published in the newspaper and not in a supplement.

David Mark Brown

Subscribed and sworn to before me this 20th day of November, 19 75.

Patricia A. Johnson
Notary Public for the State of Idaho,
Residing at Blackfoot, Idaho
My commission expires
Oct 20, ~~1976~~ 1976

State of Idaho
DEPARTMENT OF WATER RESOURCES
STATE OFFICE, 373 W. Franklin Street, Boise, Idaho

JOHN V. EVANS
Governor

C. STEPHEN ALLRED
Director

Mailing address
Statehouse
Boise, Idaho 83720
(208) 384-2215

December 12, 1979

Verl Bradley
Springfield,
Idaho 83277

Dear Mr. Bradley,

RE: Permit No. 35-7540

Enclosed is a copy of the Water Right License issued on the above referenced permit.

Sincerely,

Jan Grover

JAN GROVER
Water Rights Supervisor

JG:lr

Enclosure

MICROFILMED

STATE OF IDAHO
DEPARTMENT OF WATER RESOURCES

John V Evans
Governor

C Stephen Allred
Director

Statehouse
Boise, Idaho 83720
(208) 384-2215

November 13, 1979

Re: Permit No. 35-7540

Verl Bradley
Springfield,
Idaho 83277

Dear Mr. Bradley:

A representative of this Department made an examination of the works covered by your Permit No. 35-7540 on August 9, 1977, and has found the following:

Amount of water that can be recognized as beneficially used under Idaho law: 1.50 cfs Source: groundwater

The maximum quantity diverted shall not exceed 263 acre feet per year.

Point of diversion: NW¼SE¼, Sec. 11, Twp. 4S, Rge. 32E, B.M.

Beneficial use: Irrigation of 75 acres within the N½SE¼, Sec. 11, Twp. 4S, Rge. 32E, B.M.

Priority date established: November 6, 1975

If you do not concur with these findings please contact us within 10 days, otherwise a water license will be issued as set forth above.

Sincerely,

JAN GROVER
Water Rights Supervisor

JG/kw

MICROFILMED

DEPARTMENT OF WATER ADMINISTRATION

FIELD REPORT

RECEIVED
JUL 8 1976
Department of Water Resources
Eastern District Office

1. Name of permit holder Verl Bradley

Post office address Springfield, ID 83277 Phone 328-2568

Person to contact BARRY BRADLEY 328-2396. Phone

2. Source of water supply: Groundwater ☑ Surface water ☐ _____ (name spring, stream, etc.)

Tributary to _____

3. Water will be used for the following purposes:

Amount 1.60 c.f.s. for Irrigation
_____ AF/Annum (nature of use)

Period of Use: from April 1 to Nov. 1
(mo.-day) inclusive (mo.-day)

Amount _____ c.f.s. for _____
_____ AF/Annum (nature of use)

Period of Use. from _____ to _____
(mo.-day) inclusive (mo.-day)

Amount _____ c.f.s. for _____
_____ AF/Annum (nature of use)

Period of Use: from _____ to _____
(mo.-day) inclusive (mo.-day)

Other uses: _____

Permit No. 35-7540

Examination for b/u

4. Total amount to be appropriated:

Max Rate of Diversion 1.60 cubic feet per second and annual volume _____ AF/Annum.

5. Location of Point(s) of Diversion:

Township 4S N/S, Range 32E E/W, B.M., Section 11, Subdivision NW ¼ SE ¼, Bingham County

Township _____ N/S, Range _____ E/W, B.M., Section _____, Subdivision _____ ¼ _____ ¼, _____ County

Township _____ N/S, Range _____ E/W, B.M., Section _____, Subdivision _____ ¼ _____ ¼, _____ County

Other Points of Diversions: _____

Description of diverting works: well, 50 hp motor and pump, 16" hole, 320' deep

Measuring device required: yes ☑ no ☐

6. Lands to be irrigated or place of use.

TWP.	RANGE	SEC.	NE¼				NW¼				SW¼				SE¼				TOTALS
			NE¼	NW¼	SW¼	SE¼	NE¼	NW¼	SW¼	SE¼	NE¼	NW¼	SW¼	SE¼	NE¼	NW¼	SW¼	SE¼	
4S	32E	11													40	40			80

MICROFILMED

TOTAL ACREAGE 80

Rge. 32E

T
4
S

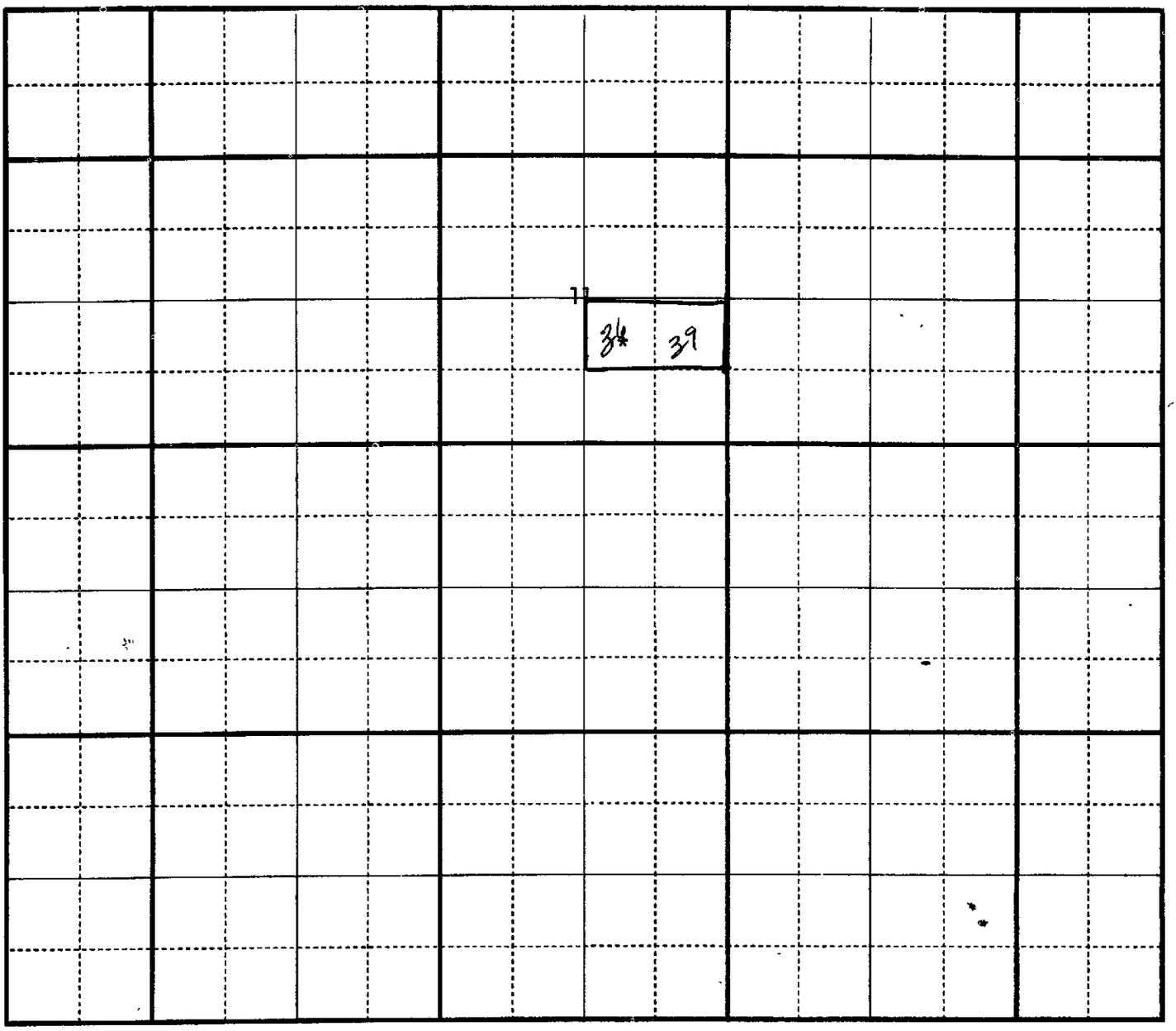

Diagram of System

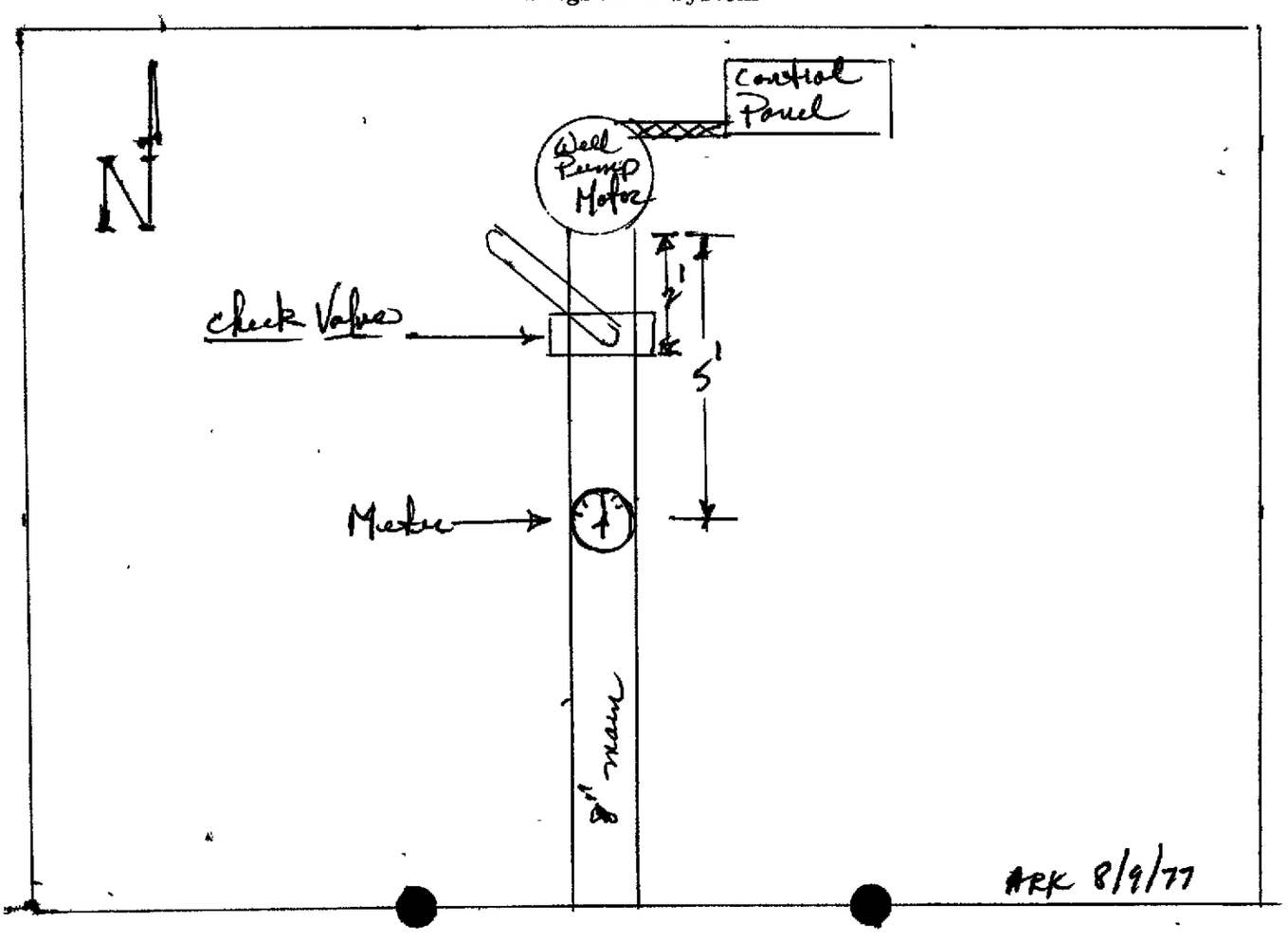

DATE OF EXAM 8/9/77

ACREAGE
Found 75 ac
Recommended 75 ac

Irrigation Requirement 3.5 Ac Ft/Ac

USE
Irrigation Q= 1.50 c.f.s. V= 262.5 AF/Ann. from April 1 to Nov. 1.
Domestic Q= c.f.s. V= AF/Ann. from to
Livestock Q= c.f.s. V= AF/Ann. from to

Is water co-mingled? yes no X

Name source: n/a
twp. N/S, Rge E/W, B.M., Sec. , Sub. ¼ ¼
County

Exchange? yes no X

Name source exchanged with: n/a
twp. N/S, Rge E/W, B.M., Sec. , Sub. ¼ ¼
County

Point of injection: n/a
twp. N/S, Rge E/W, B.M., Sec. , Sub. ¼ ¼
County

Point of exchange: n/a
twp. N/S, Rge E/W, B.M., Sec. , Sub. ¼ ¼
County

Total Q measured 1.81 cfs Method of measurement IN LINE METER.

Total Q recommended 1.50 Meter No. 11874 Type Rockwell Flow Control Condition good.

Total V recommended 262.5 Af/yr.

Recommended Amendments:

P.D.
Place of Use
Other
None

MEASUREMENT CALCULATION:
Measured 1,000 gal in 74 sec, = 810.81 gpm, 811 ÷ 448.8 = 1.81 cfs.
3.5 X 75 = 262.5 Af/yr & 215 X 1.98 X 1.81 = 772.88 Af/Year
ARK 8/9/77

SYSTEM DESCRIPTION:
50 HP, GE MOTOR, 3 PHASE, SER# KLJ 1022362 w/ LAYNE & BOWLER PUMP, NO I.D. PLATE. m/n - 5K6248XH4A
SYSTEM RUNS 4, ¼ MILE WHEEL LINES w/ 32, 3/32 INCH NOZZELS PER LINE.
8" STEEL MAIN EXTENDS 18 FT. TO SOUTH OF P.D. & CONNECTS TO NORTH SOUTH PORTABLE MAIN ¼ MILE LONG.

REMARKS:
SYSTEM DESCRIBED BY VERL BRADLY. 2 ac subtracted for house & barns & 3 ac subtracted for county roads.

Examiner's Signature Anthony R. Kozlowski Date 8/9/77
Checked by Ernest Carlson Date 1-12-78
Approved by Date

35-7290 same lands - lapsed

35-2528 1-12-78

Veil Bradley 35-7540 J-9



3/79

IDENT. NO. 35-7540

IDAHO DEPARTMENT OF WATER RESOURCES

WATER RIGHT
DATA ENTRY LOG

Initials	Date	Item
		Original form entered
		Edit Report Correct
		Date Protested
		Date of Hearing
		Date Approved/Denied (Proof due date, stage and/or status, conditions of approval, water district)
		Record Verified
		Amendment Approved
		Extension Approved
		Partial Proof
		Proof Complete
		Field Exam Received
		Field Exam Accepted and changes entered
		License Signed
		Transfer Approved
MB	8-8-79	Keypunched by State Office

WATER RIGHT ANALYSIS FORM

- DATA ENTRY -

Identification No. _____ 1985-7540
OTd No. New No.

Record

1. Original Owner: Verl Bradley

Present Owner: _____

2. Address:
3. City: Springfield State: ID Zip:
4. A. Source of Water: gw
   B. Tributary of:
5. A. Stage (A,P,L,D,S,J): P
   B. Status (D,L,R,C,A,I,F - leave blank if valid):
   C. Priority Date: 11-6-1975
   D. County: 11
   E. Total Diversion Rate: 1.6
   F. Total Diversion Volume:
   G. Transfer/Amendment (P,T of A or blank):
   H. Water District:
   I. DLE/Carey Act (D,C or blank):
   J. Right Basis (for adjudication claims A,B,C only):

	Tract	Sec.	Twp.	Rge.	Gov't Lot	Rediv.
6. A. Point of Diversion	NWSE	11	4S	32E		

7. Period of Use, Use, Diversion Rate/Volume:

from 4-1 to 11-1 for A purposes. Amount 1.6 (cfs ~~or AC-FT/yr~~)

from _____ to _____ for _____ purposes. Amount _____

from _____ to _____ for _____ purposes. Amount _____

from _____ to _____ for _____ purposes. Amount _____

from _____ to _____ for _____ purposes. Amount _____

from _____ to _____ for _____ purposes. Amount _____

from _____ to _____ for _____ purposes. Amount _____

SKO 8-7

8. Use Code: A

TWP	RANGE	SEC.	NE¼				NW¼				SW¼				SE¼				TOTALS
			NE¼	NW¼	SW¼	SE¼	NE¼	NW¼	SW¼	SE¼	NE¼	NW¼	SW¼	SE¼	NE¼	NW¼	SW¼	SE¼	
4S	32E	11													40	40			80

9. A. Decree Name:

   B. Decree Date:

10. Remarks: A.
    B.
    C.
    D.
    E.

11. Other Uses (Non-irrigation explanatory information):

12. Other Rights for Same Use: Aberdeen-Springfield Canal Co.

13. A. Proof Due Date: 1-1-1981

    B. Date Permit Approved or Denied: 1-9-1976

    C. Protested Date:

    D. Hearing Date:

    E. Old Number:

    F. Proof Made (P or blank):

    G. Field Exam Made (P,R,F or blank):

    H. Conditions of Approval: 01

14. Diversion Means (brief narrative): well, pump + sprinklers.

USE TYPEWRITER OR BALL POINT PEN

State of Idaho
Department of Water Resources

WELL DRILLER'S REPORT

RECEIVED FEB 18 1977
Department of Water Resources
Eastern District Office

State law requires that this report be filed with the Director, Department of Water Resources within 30 days after the completion or abandonment of the well.

1. WELL OWNER

Name: Verl Bradley

Address: Box 45, Springfield, Id. 83277

Owner's Permit No. 35 7540

2. NATURE OF WORK

☒ New well ☐ Deepened ☐ Replacement

☐ Abandoned (describe method of abandoning)

3. PROPOSED USE

☐ Domestic ☒ Irrigation ☐ Test ☐ Other (specify type)

☐ Municipal ☐ Industrial ☐ Stock ☐ Waste Disposal or Injection

4. METHOD DRILLED

☐ Cable ☒ Rotory ☐ Dug ☐ Other

5. WELL CONSTRUCTION

Diameter of hole 16 inches Total depth 321 feet

Casing schedule: ☒ Steel ☐ Concrete

Thickness	Diameter	From	To
.250 inches	16 inches	+ 1 feet	74 feet
.250 inches	10 inches	72 feet	255 feet
.250 inches	8 inches	270 feet	321 feet
inches	inches	feet	feet
inches	inches	feet	feet

Was casing drive shoe used? ☒ Yes ☐ No

Was a packer or seal used? ☐ Yes ☒ No

Perforated? ☒ Yes ☐ No

How perforated? ☐ Factory ☒ Knife ☐ Torch

Size of perforation ¼ x inches by 2 inches

Number	From	To
200 perforations	285 feet	320 feet
perforations	feet	feet
perforations	feet	feet

Well screen installed? ☐ Yes ☒ No

Manufacturer's name

Type Model No.

Diameter Slot size Set from feet to feet

Diameter Slot size Set from feet to feet

Gravel packed? ☐ Yes ☒ No Size of gravel

Placed from feet to feet

Surface seal depth 18 Material used in seal ☐ Cement grout ☒ Puddling clay ☒ Well cuttings

Sealing procedure used ☐ Slurry pit ☐ Temporary surface casing ☒ Overbore to seal depth

6. LOCATION OF WELL

Sketch map location must agree with written location.

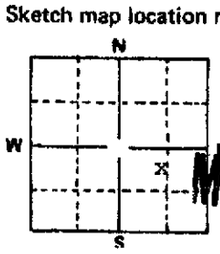

Subdivision Name

Block No.

MICROFILMED

County Bingham

N½ ¼ SE ¼ Sec. 11, T. 4 N/S, R. 32EBM E/W

7. WATER LEVEL

Static water level 35 feet below land surface

Flowing? ☐ Yes ☒ No G.P.M. flow

Temperature ° F Quality

Artesian closed-in pressure p.s.i.

Controlled by ☐ Valve ☐ Cap ☐ Plug

8. WELL TEST DATA

☐ Pump ☐ Bailer ☐ Other

Discharge G.P.M.	Draw Down	Hours Pumped

9. LITHOLOGIC LOG

Hole Diam.	Depth From	Depth To	Material	Water Yes	Water No
	0	20	Topsoil		
	20	75	Sandy clay		
	75	85	Lava	x	
	85	90	Clay		
	90	95	Sand		
	95	115	Lava	x	
	115	145	Brown sand		
	145	160	Blue caly		
	160	255	Brown sand		
	255	295	Lava rock	x	
	295	321	Gravel	x	

10.

Work started March 1976 finished March 1976

11. DRILLERS CERTIFICATION

Firm Name Paul Vollmer & Son Firm No. 67

Address Aberdeen, Id. Date 2/17/77

Signed by (Firm Official) Paul Vollmer Jr.

and

(Operator) Gary Vollmer

USE ADDITIONAL SHEETS IF NECESSARY FORWARD THE WHITE COPY TO THE DEPARTMENT

July 6, 1976

Re: Permit No. 35-7540

Verl Bradley
Springfield, ID
83277

Dear Mr. Bradley:

We acknowledge receipt of the affidavit submitted as proof of beneficial use for the above referenced permit.

Before a license can be issued, a field examination must be made by a representative of this Department. We cannot tell during which part of the irrigation season this examination will be made, however, our examiner will try to contact you at the time he makes the exam so that you may show him the system.

If you have any questions concerning the field exam, please contact our District Office in Idaho Falls.

Sincerely,

D. Darlene Reich
Water Rights Supervisor

DDR:JG

RECEIVED
JUN 28 1976 OK
Department of Water Resources
Eastern District Office

Identification No. _____

Permit No. 35 7540

STATE OF IDAHO

DEPARTMENT OF WATER RESOURCES

PROOF OF APPLICATION OF WATER TO BENEFICIAL USE

1. a) Name of Permit Holder Verl Bradley

   b) Post Office Address Springfield, Idaho

2. Permit Number 35 7540

3. Date of Priority that you are prepared to establish 11/6/75

4. a) Source from which water was appropriated ground water

   b) Location of the point of diversion: NW ¼ SE ¼, Section 11

   Township 4 S, Range 32 E. Boise Meridian, Other points of diversion: _____

5. a) The amount of water and use to which the water has been applied:

   Amount 1.60 C.Fs. for Irrigation purposes from Apr. 1 to Nov. 1 incl.
   (cfs and/or acre-feet per annum) (Month-Day) (Month-Day)

   Amount _____ for _____ purposes from _____ to _____ incl.
   (cfs and/or acre-feet per annum) (Month-Day) (Month-Day)

   Amount _____ for _____ purposes from _____ to _____ incl.
   (cfs and/or acre-feet per annum) (Month-Day) (Month-Day)

   b) Total amount appropriated 1.60 cfs and/or acre-feet per annum

   c) Describe how and by whom measurement of rate of flow or amount of storage was made and the qualifications of the person making the measurement: Ag-Services Pump Company

6. If the means of diversion and conveyance are owned by someone other than the Permit Holder:

   a) Give the name or description of the canal, ditch or other works by which the water is conducted to the place of use:
   N. A.

   b) Describe the agreement or understanding by which you take water from the works:
   N. A.

7. a) Briefly describe the works for diverting and conveying the water to the place of use, (if from a subterranean source, give the pump size, motor size, size of well casing, depth of well; if from surface water, give brief description of diversion structure and/or canal or ditch) Well 50 H. P. Motor & Pump, 16 in. hole; 320 ft. depth.

   b) Describe the type and size of measuring device which you have installed at your point of diversion:
   8" Impeller Rockwell

   c) Give well driller's name and address and the date the well was completed:
   Paul Vollmer & Sons, Aberdeen, Idaho 6/21/76

8. If for other than irrigation, describe the beneficial use to which you have applied the water and the place of use:
   N. A.

Examined 7-2-76 by [illegible]

PROOFLINED

9. Irrigation uses: describe the lands irrigated by giving the acreages irrigated within each 40 acre subdivision: _____

T	R	SEC.	NE¼				NW¼				SW¼				SE¼				TOTAL
			NE¼	NW¼	SW¼	SE¼	NE¼	NW¼	SW¼	SE¼	NE¼	NW¼	SW¼	SE¼	NE¼	NW¼	SW¼	SE¼	
4S	32E	11													40	40			80

Total number of acres irrigated 80

10. Remarks: _____

The above information is a true statement of the extent to which the above numbered permit has been developed.

June 24, 1976
(Date)

Earl Bradley
(Signature)

State of Idaho)
) ss.
County of Bingham)

On this 24 day of June, 1976, personally appeared before me the signer(s) of the above instrument, who duly acknowledged to me that he (she) (they) executed the same.

Blair N. Archibald
Notary Public residing at _____

My commission expires 8-6-76

January 12, 1976

Re: Permit No. 35-7540

Mr. Verl Bradley
Springfield,
Idaho 83277

Dear Mr. Bradley:

Enclosed is a copy of your approved Application for Permit No. 35-7540 . We direct your attention to the conditions of approval as listed on the fourth page.

Be sure to note that a special condition requiring you to install and maintain a measuring device at your point of diversion has been placed upon your permit. We are enclosing a letter describing different types of measuring devices accepted by this office.

Sincerely,

BOBBY D. FLEENOR
Chief, Water Rights

BDF:jfr

Enclosures

November 6, 1975

RE: Application for Permit No. 35-7540 BRADLEY
Application for Transfer No. 35-2323 - POLATIS

The Blackfoot News
P.O. Box 70
Blackfoot, Idaho 83221

Gentlemen:

Enclosed you will find a legal notice which we wish to have published once a week for two consecutive weekly issues of your newspaper. We have inserted the publication dates allowing time for you to submit us a galley proof for review before publication.

After sending us a galley proof, proceed with the publication on the dates we have inserted, assuming the notice is correct. If we have any corrections, we will notify you before the first publication. If you cannot publish the notice on the proposed dates, please contact us immediately.

An affidavit of publication must be submitted to the Department along with the publication bill.

Very truly yours,

RONALD D. CARLSON
District Engineer

RDC:CW

Bill submitted 11-21-1975 by me

Enc: Legal Notice (2)

NOTICE OF APPLICATION FOR WATER PERMIT

Notice is hereby given that Verl Bradley, Springfield, Idaho has on 11-06-75 submitted Application No 35-7540 for a permit to appropriate 1 80 cubic feet per second of water from a ground-water source by means of well and pump within the NW¼SE¼, Sec 11, T 4S, R 32E, B.M., Bingham County; to be used from Apr 1 to Nov 1 for the irrigation of 90 acres within the N½SE¼, Sec 11, NW¼SW¼, Sec 12, T 4S, R. 32E, B.M

If issued, this permit will be subject to all prior water rights Protests against the granting of the permit must be filed with the Idaho Department of Water Resources, 1515 Lincoln Road, Idaho Falls, Idaho, 83401 on or before December 1, 1975

R KEITH HIGGINSON
Director

P(4444)
11-13,20

NOTICE OF APPLICATION FOR WATER PERMIT

Notice is hereby given that **Verl Bradley, Springfield, Idaho**

has on **11-06-75** submitted Application No. **35-7540**

for a permit to appropriate **1.80** cubic feet per second ~~acre-feet per annum~~

of water from **a ground-water source**

by means of **well and pump**

within the **NW¼SE¼, Sec. 11, T. 4S, R. 32E, B.M., Bingham County;**

to be used from **Apr. 1 to Nov. 1**

for **the irrigation of 90 acres**

within the **N½SE¼, Sec. 11, NW¼SW¼, Sec. 12, T. 4S, R. 32E, B.M.**

If issued, this permit will be subject to all prior water rights. Protests against the granting of the permit must be filed with the Idaho Department of Water Resources, 1515 Lincoln Road, Idaho Falls, Idaho, 83401 on or before **December 1, 1975**.

R. KEITH HIGGINSON

Director

Published in the **Blackfoot News, Blackfoot, Idaho**

on **November 13** and **November 20, 1975**

Owl
Col. G.
Mrs. G.

DEPARTMENT OF WATER RESOURCES
- STAFF ANALYSIS -

35-7540

Application No. Bradley

Item	Initial	Date	
			✓ Source
			✓ Point of Diversion
			✓ County
			✓ Quantity of Water and Period of Use
			✓ Description of Diverting Works
			✓ Time required for B/U of water
			✓ Place of Use or Acres Irrigated
			✓ Map
			✓ Signature
			✓ Fee
(1)	JRJ	11/6/75	In form to receipt yes
(2)	"	"	Send Copies to:
			____ Idaho State Health Department
			____ Idaho Fish and Game Department
			NA Bureau of Land Management
			____
(3)	"	"	____ Request Special Use Permit from U.S.F.S.
			NA Request Easement from B.L.M.
			____ Request Information from Applicant
(4)	"	"	In form for advertising yes
(5)	"	"	Platted on Map No. 4S-32E-Z-89
(6)	"	"	Located within Water District No. 01. Not administered by watermaster
(7)	"	"	Critical groundwater area: yes____ no ✓
(8)	"	"	Groundwater levels:
			____ Declining, ✓ Stable, ____ Increasing
			(comment) Bulletin # 27
(9)	"	"	Other rights on the same place of use yes
(10)	"	"	Comments: 100 shares Aberdeen-Springfield Canal.
(11)	MC	11-21-75	Affidavit of Publication received (date) 11-21-75
(12)	MC	12-08-75	Final date for protests December 1, 1975
			Protests received: yes____ no ✓
(13)	RDC	12/8/75	All requested information received from agencies or applicant: yes____ no____
(14)	"	"	Action recommended:
			✓ Approve ____ Deny
			12/6/75 Proposed Priority
			____ Reason for Reduction
			✓ Measuring device required
			____ See attached sheet for other conditions of approval
			____ No special conditions for approval
(15)	District E		By RDC Date 12/8/75

RECEIVED
DEC 11 19
Department of Water Resources

See remarks
Do we need anything from Mrs Siantz's land deleted from to appl.

Copy Master