11. Map of proposed project: show clearly the proposed point of diversion, place of use, section number, township and range number.

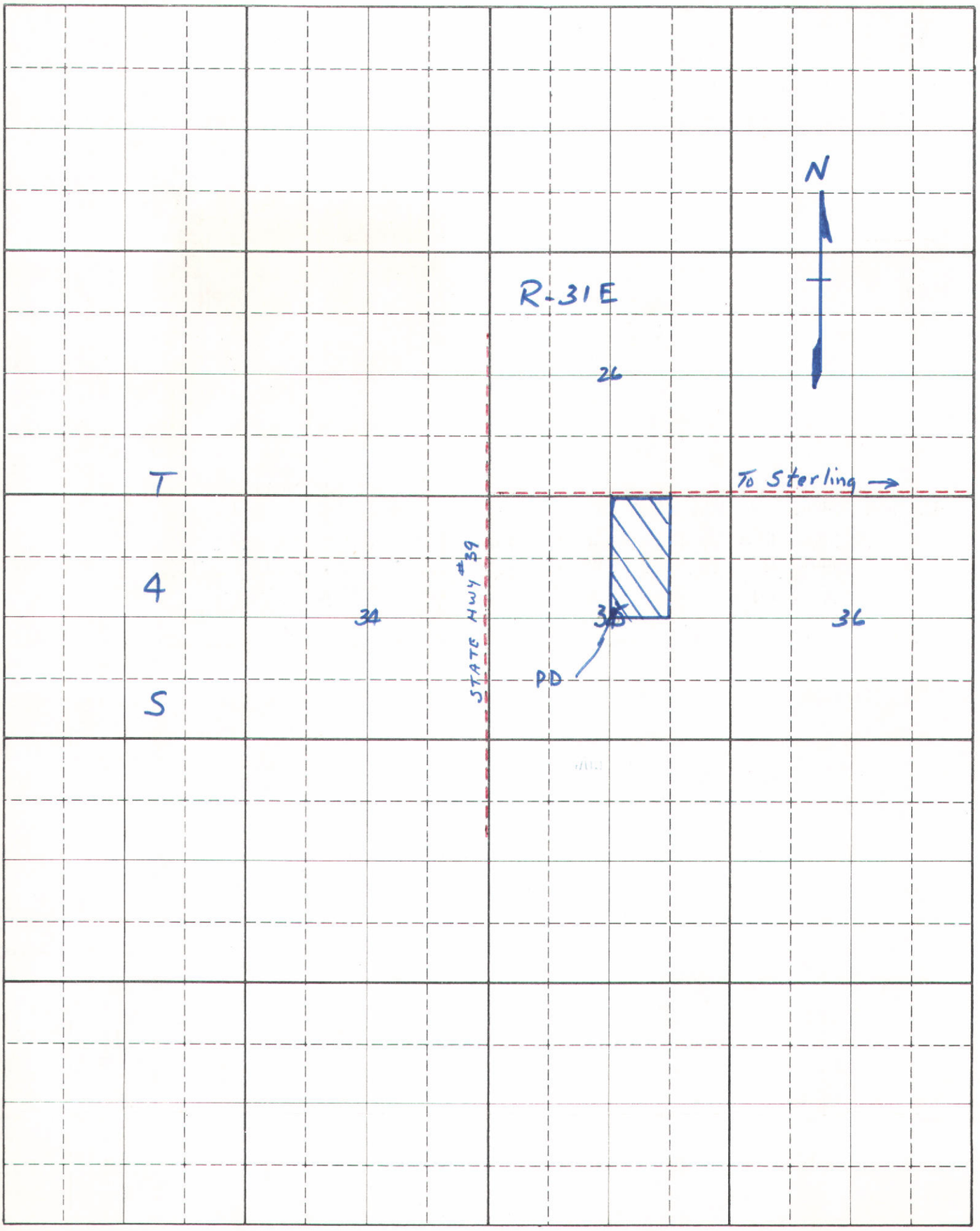

Scale: 2 inches equal 1 mile

BE IT KNOWN that the undersigned hereby makes application for permit to appropriate the public waters of the State of Idaho as herein set forth.

Kevin Adamson
(Applicant)

35 -7589


HOJ 12-9-81
R 31E
Road
F-237
152-F
F-39
572-F
F-516
156-F
36
T
4
S
40
Coal Removed
B.
73.3
A.
78.0
B.
59.6
A.
9.7
B.
33.4
F-155
154-F
F-516
156-F
155-F
A
21.2
B.
4.5
C.
75.0
D.
74.8
36
35
F-200
F-555
F-554
194-F
A.
5.8
B.
5.4
E.
4.5
K.
2.4
L.
2.4
G.
2.9
12.9
NOT TO SCALE

March 19, 1976

RE: Application for Permit No. 35-7589 ADAMSON
" " " No. 35-7590 HEATON
" " " No. 35-7591 MECHAM
" " " No. 35-7592 JACKSON
Application for Transfer No. 35-2097 WILLIAMS

The Blackfoot News
P.O. Box 70
Blackfoot, Idaho 83221

Gentlemen:

Enclosed you will find a legal notice which we wish to have published once a week for two consecutive weekly issues of your newspaper. We have inserted the publication dates allowing time for you to submit us a galley proof for review before publication.

After sending us a galley proof, proceed with the publication on the dates we have inserted, assuming the notice is correct. If we have any corrections, we will notify you before the first publication. If you cannot publish the notice on the proposed dates, please contact us immediately.

An affidavit of publication must be submitted to the Department along with the publication bill.

Very truly yours,

RONALD D. CARLSON
Supervisor,
Eastern Region

Bill submitted 4-05-76 by CW

RDC:CW

Enc: Legal Notice (5)

MICROFILMED

State of Idaho

Department of Water Resources

WATER RIGHT LICENSE

License of Water Right No. 35-7589 Priority March 15, 1976 Amount 1.23 cfs

THIS IS TO CERTIFY, that Kevin Adamson

of Sterling, Idaho, has complied with the terms and conditions of Permit No. 35-7589 issued pursuant to Application for Permit dated March 15, 1976, and has submitted proof to the Department of Water Resources on February 4, 1981, that he has applied water to a beneficial use, an examination by the Department indicates that the works have a capacity for the diversion of 1.23 cfs of water from a groundwater source, tributary to _____, and that the permit holder has applied to a beneficial use and established a right to use water as follows:

Beneficial Use	Period of Use	Rate of Diversion	Annual Volume
Irrigation	from April 1 to November 1	at 1.23 cfs and	266.0 acre feet
	from to	at cfs and	
	from to	at cfs and	

(both dates inclusive)

Subject, however, to the condition that no more than 1.23 cfs of water be diverted at any one time, and that the amount of water so diverted and to which such right is entitled and confirmed is for the purpose aforementioned and is limited to the amount which can actually be beneficially used and shall not exceed 266.0 acre feet per year, said waters to be diverted within the SW¼NE¼, Section 35, Twp. 4S, Rge. 31E in the County of Bingham

Description and location of place of use:

Twp.	Range	Sec.	NE¼				NW¼				SW¼				SE¼				Totals
			NE¼	NW¼	SW¼	SE¼	NE¼	NW¼	SW¼	SE¼	NE¼	NW¼	SW¼	SE¼	NE¼	NW¼	SW¼	SE¼	
4S	31E	35		36	40														76

Total number of acres irrigated 76

This right when combined with all other rights shall provide no more than 0.02 cfs per acre nor more than 3.5 afa per acre for the lands above.

NOTE: Modifications to or variance from this license must be made within the limits of Section 42-222, **Idaho Code**, or the applicable Idaho Law This right may be forfeited by five years of non-use.

The right to the use of the water hereby confirmed is restricted and appurtenant to the lands or place of use herein described, and is subject to all prior water rights, as provided by the laws of Idaho.

Witness the seal and signature of the Director, affixed at Boise, Idaho, this 2nd day of May, 19 83.

Acting for the Director

BEFORE THE DEPARTMENT OF WATER RESOURCES

OF THE

STATE OF IDAHO

IN THE MATTER OF CHANGING THE MEASURING DEVICE REQUIREMENT FOR PERMIT NO. 35-7589	ORDER

WHEREAS, the above numbered permit was approved with the condition that a measuring device of a type approved by the Department be permanently installed and maintained as part of the diverting works; and,

WHEREAS, on July 1, 1978, the Department adopted a new water measurement condition which states: "An access port or other device as specified by the Department shall be installed by the permit holder to provide for the installation of measuring equipment and the determination of the rate of diversion by the Department"; and,

WHEREAS, the former condition required the permit holder to purchase and install a measuring device or hire a professional engineer to certify the rate of diversion; and,

WHEREAS, the measuring device condition effective July 1, 1978, requires less capital expenditure by the permit holder; and,

WHEREAS, to be equitable to holders of permits issued prior to July 1, 1978, the new condition should be retroactive;

NOW THEREFORE, it is hereby ordered that the condition of approval of this permit related to water measurement is hereby changed as follows: "The permit holder shall either install a measuring device or provide a certified measurement by a professional engineer or install an access port or other device as specified by the Department".

Dated this 18th day of August, 1978.

C. STEPHEN ALLRED
Director

MICROFILMED

Identification No. 35 7589

Application No _____

STATE OF IDAHO
DEPARTMENT OF WATER RESOURCES

APPROVED

APPLICATION FOR PERMIT

To Appropriate the Public Waters of the State of Idaho

(TYPE OR PRINT IN INK)

1 Name of applicant Kevin Adamson Phone 328-[redacted] 2324

post office address Sterling, Idaho

2 Source of water supply ground water which is a tributary of _____

3 a Location of point of diversion is SW ¼ of NE ¼ of Section 35 Township 4S

Range 31E B M Bingham County, additional points of diversion if any _____

b If water is not consumed, it will be discharged into _____ at a point in _____ ¼

of _____ ¼ of Section _____ Township _____ Range _____ B.M _____

4 Water will be used for the following purposes.

Amount 1.60 (cfs or acre feet per annum) for Irrigation purpose from Apr. 1 to Nov. 1 (both dates inclusive)

Amount _____ (cfs or acre-feet per annum) for _____ purpose from _____ to _____ (both dates inclusive)

Amount _____ (cfs or acre feet per annum) for _____ purpose from _____ to _____ (both dates inclusive)

5 Total quantity to be appropriated.

a 1.60 cubic feet per second and/or

b _____ acre feet per annum.

6 Proposed diverting works

a Description of ditches, flumes, pumps, headgates, etc Electric motor, pump, 8" mainline and 4" laterals

b Height of storage dam _____ feet, active reservoir capacity _____ acre feet, total reservoir capacity _____ acre feet, materials used in storage dam _____

Period of year during which storage will occur _____ (Mo Day) to _____ (Mo Day) inclusive

c Proposed well diameter is 16 inches, proposed depth of well is 120 feet

7 a Time required for the completion of the works and application of the water to the proposed beneficial use is 5 years

b Estimated construction cost is $ 40,000.00 .

8 Description of proposed uses

a If water is **not** for irrigation

(1) Give the place of use of water _____ ¼ of _____ ¼ of Section _____ Township _____

Range _____ B M

(2) Amount of power to be generated _____ hp under _____ feet of head

(3) List number of each kind of livestock to be watered _____

(4) Name of municipality to be served _____, or number of families to be supplied with domestic water _____

(5) If water is to be used for other purposes describe _____

b If water is for irrigation, indicate acreage in each subdivision in the tabulation below

TWP	RANGE	SEC	NE¼				NW¼				SW¼				SE¼				TOTALS
			NE¼	NW¼	SW¼	SE¼	NE¼	NW¼	SW¼	SE¼	NE¼	NW¼	SW¼	SE¼	NE¼	NW¼	SW¼	SE¼	
4S	31E	35		40	40														80

Total number of acres to be irrigated 80

c Describe any other water rights used for the same purposes as described above
80 Shares Aberdeen-Springfield Canal Co.

9 a Who owns the property at the point of diversion Applicant

b Who owns the land to be irrigated or place of use Applicant

c If the property is owned by a person other than the applicant, describe the arrangement enabling the applicant to make this filing

10. Remarks Land is rolling and more suitable for sprinkler irrigation and would also eliminate surface runoff.

11 Map of proposed project show clearly the proposed point of diversion, place of use, section number, township and range number

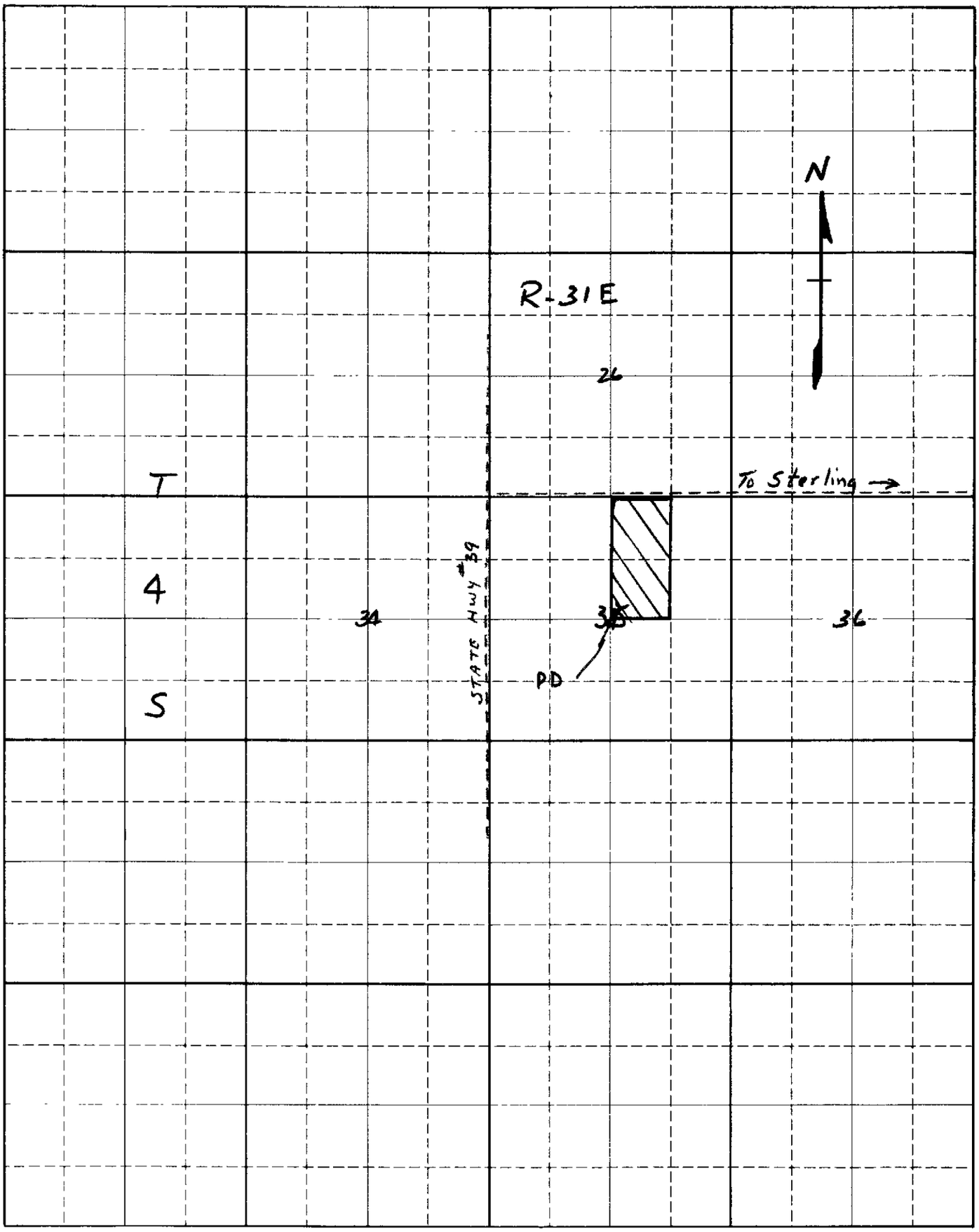

Scale 2 inches equal 1 mile

BE IT KNOWN that the undersigned hereby makes application for permit to appropriate the public waters of the State of Idaho as herein set forth

Kevin Ole Simpson
(Applicant)

Filed and Priority 3-15-76

Received by [illegible] Date 3-15-76 Time 11 4 A

Preliminary check by [illegible] Fee $ [illegible]

Receipted by [illegible] Date 3-16-76 # 15683

Publication prepared by [illegible] Date 3-17-76

Published in Shoshone Tribune

Publication dates Mar 25 & Apr. 1, 1976

Publication approved [illegible] Date 4-05-76

Priority reduced to _____ Reason _____

Protests filed by _____

Copies of protests forwarded by _____

Hearing held by _____ Date _____

Recommended for approval denial by [illegible] DRT

ACTION OF THE DIRECTOR, DEPARTMENT OF WATER RESOURCES

This is to certify that I have examined Application for Permit to appropriate the public waters of the State of Idaho No. 35-7589, and said application is hereby APPROVED.

1 Approval of said application is subject to the following limitations and conditions

a SUBJECT TO ALL PRIOR WATER RIGHTS

b Proof of construction of works and application of water to beneficial use shall be submitted on or before April 1, 1981.

c Other 1. A measuring device of a type approved by the Director shall be permanently installed and maintained as part of the diverting works.

2. No more water may be diverted under this permit, when combined with other rights appurtenant to the lands in question, than one miner's inch for acre of land served.

2 Denial of said application is for the following reasons _____

Witness my hand this 20 day of April 1976.

[illegible]

Administrator, Operations Division

NOTICE OF APPLICATION FOR WATER PERMIT

Notice is hereby given that Kevin Adamson, Sterling, Idaho, has on 3-15-76, submitted Application No. 35-7589, for a permit to appropriate 1.60 cubic feet per second of water from a ground-water source by means of well and pump within the SW¼NE¼, Sec. 35, T. 4S, R. 31E, B.M., Bingham County; to be used from Apr. 1 to Nov. 1 for the irrigation of 80 acres within the W½NE¼, Sec. 35, T. 4S, R. 31E, B.M.

If issued, this permit will be subject to all prior water rights. Protests against the granting of the permit must be filed with the Idaho Department of Water Resources, 1515 Lincoln Road, Idaho Falls, Idaho, 83401, on or before April 12, 1976.

R. KEITH HIGGINSON
Director

(4605)
Pub.: 3-25; 4-1

APR 5 1976

Eastern ...

AFFIDAVIT of PUBLICATION

County of Bingham)
State of Idaho) ss.

I, David Mark Brown do solemnly swear that I am the Publisher of The Blackfoot News which is a daily newspaper of general circulation published each day except Sunday at Blackfoot, Bingham County, Idaho, said newspaper having been so published at Blackfoot, aforesaid for more than one year past, that said newspaper heretofore complied with all the provisions of Chapter 154 of the Sessions Laws of Idaho of 1933, approved March 11, 1933, and duly designated, pursuant to law, a particular day of the week as the day on which legal notices required by law or by the order of any Court of competent jurisdiction within the State of Idaho shall be published to-wit Friday of each week, that the notice attached hereto and which is a part of this affidavit and part of the proof of publication was, published in said Friday issue of said newspaper 2 consecutive weeks, the first publication having been made on the 25th day of March, 19 76, and the last publication having been made on the 1st day of April, 19 76, that said notice was published in the regular and entire issue of every number of the paper as aforesaid during the period and time of publication, and that notice was published in the newspaper and not in a supplement.

David Mark Brown

Subscribed and sworn to before me this 1st day of April, 19 76

Patricia A. Johnson

Notary Public for the State of Idaho,
Residing at Blackfoot, Idaho
My commission expires
Oct 20, ~~1976~~ 1976

May 3, 1983

RE: Permit No. 35-7589

Kevin Adamson
Rural Route, Box 24
Sterling, ID 83279

Dear Mr. Adamson:

Enclosed herewith is a copy of the Water Right License issued on the above referenced Permit.

Sincerely,

Jim Johnson

JIM JOHNSON
Water Distribution Supervisor

JJ:kw
Enclosure

MICROFILMED

State of Idaho
DEPARTMENT OF WATER RESOURCES
STATE OFFICE, 450 W. State Street, Boise, Idaho

JOHN V. EVANS
Governor

A. KENNETH DUNN
Director

Mailing address:
Statehouse
Boise, Idaho 83720
(208) 334-4440

March 3, 1983

RE: Permit No. 35-7589

Kevin Adamson
Rural Route, Box 24
Sterling, ID 83279

Dear Mr. Adamson:

A representative of this Department has made an examination of the works covered by your Permit No. 35-7589 , and has found the following:

Amount of water that can be recognized as beneficially used under Idaho law: 1.23 cfs Source: groundwater

The maximum quantity diverted shall not exceed 266.0 acre feet per year.

Point(s) of diversion: SW¼NE¼, Sec. 35, Twp. 4S, Rge. 31E, Bingham County

Beneficial use: Irrigation of 76 acrds within the W½NE¼, Sec. 35, Twp. 4S, Rge. 31E

Priority date established: March 15, 1976

Conditions (if any): This right when combined with all other rights shall provide no moretthan 0.02 cfs per acre nor more than 3.5 afa per acre for the lands above.

If you do not concur with these findings please contact us within 10 days, otherwise a water license will be issued as set forth above.

Sincerely,

JIM JOHNSON
Water Distribution Supervisor

JJ:kw

Form 213
12/75

State of Idaho
DEPARTMENT OF WATER RESOURCES
FIELD REPORT

35-7589
Permit No.

CONTACT WITH PERMIT HOLDER

	DATE	INITIALS	REMARKS
☐ Appointment letter mailed:			
☐ Telephone call made: (List Telephone No. used)			
☐ Appointment scheduled for: (Date, time, location)			

EXAMINATION

Date 6-30-81 Accompanied by N.A. Total Q measured 1.23 cfs

If source is surface water, estimate total flow of source

Methods of measurement McCrometer Meter Meets Permit requirements? Yes

Measurement calculations:		
V = 76 acres x 3.5 cfs = 266 cfs	McCrometer meter # 73 8526 550 gpm = 1.23 cfs capacity 448.8	V = 1.23 cfs x 1.9835 x 214 days = 522 afc

WELL/DIVERSION* NO.	HP	MOTOR MAKE	MOTOR SERIAL NO.	PUMP MAKE	PUMP SERIAL NO.	MEASURING DEVICE TYPE	CONDITION OF MEAS. DEV.	REMARKS
	60	GE	CMJ331409	Johnston	NA	Meter	Good	

System Description From well/pump thru 12' feet of line to buried mainline running North 1/2 mile & serving 4 wheel lines (1/4 mile)

*Code with map on reverse side. Disregard code if only one.

RECOMMENDED AMOUNTS

Irrigation requirement = 3.5 AFA/Acre

USE	Q (cfs)	V (afa)	FROM	TO
Irrigation	1.23	266	April 1	Nov. 1
Total				

Remarks

Permit identifies canal water

Recommend condition R16 ok

No overlapping Rts found on micro film

Jim 3-4-83

35 - 1581

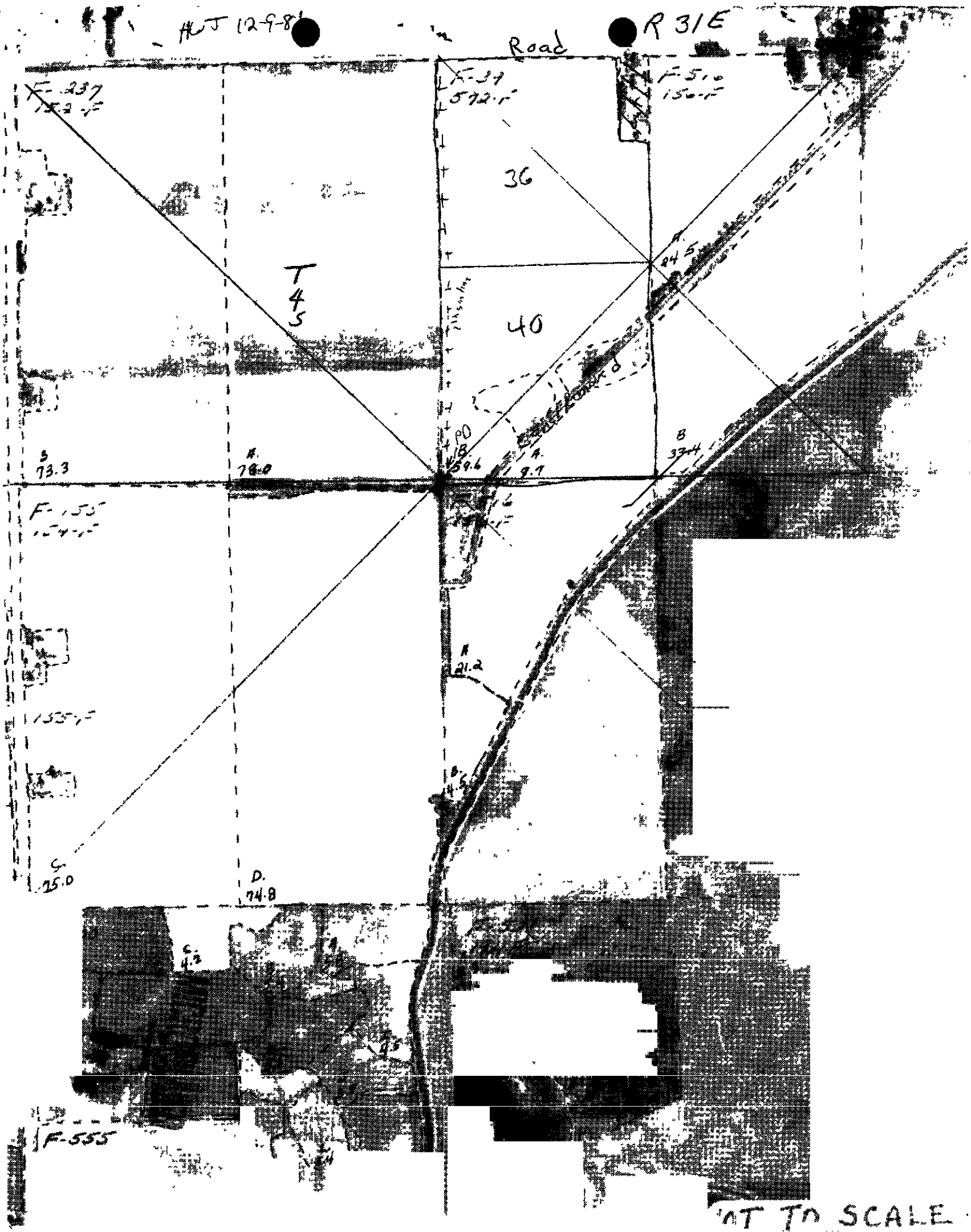
HJJ 12-9-81
R 31E
Road
36
40
T 4 S
F-237
F-34
572.1
F-510
156.1
F-555
F-555
73.3
76.0
59.6
9.7
33.4
21.2
25.0
74.8
NOT TO SCALE

MAP (Attach Aerial Photo)

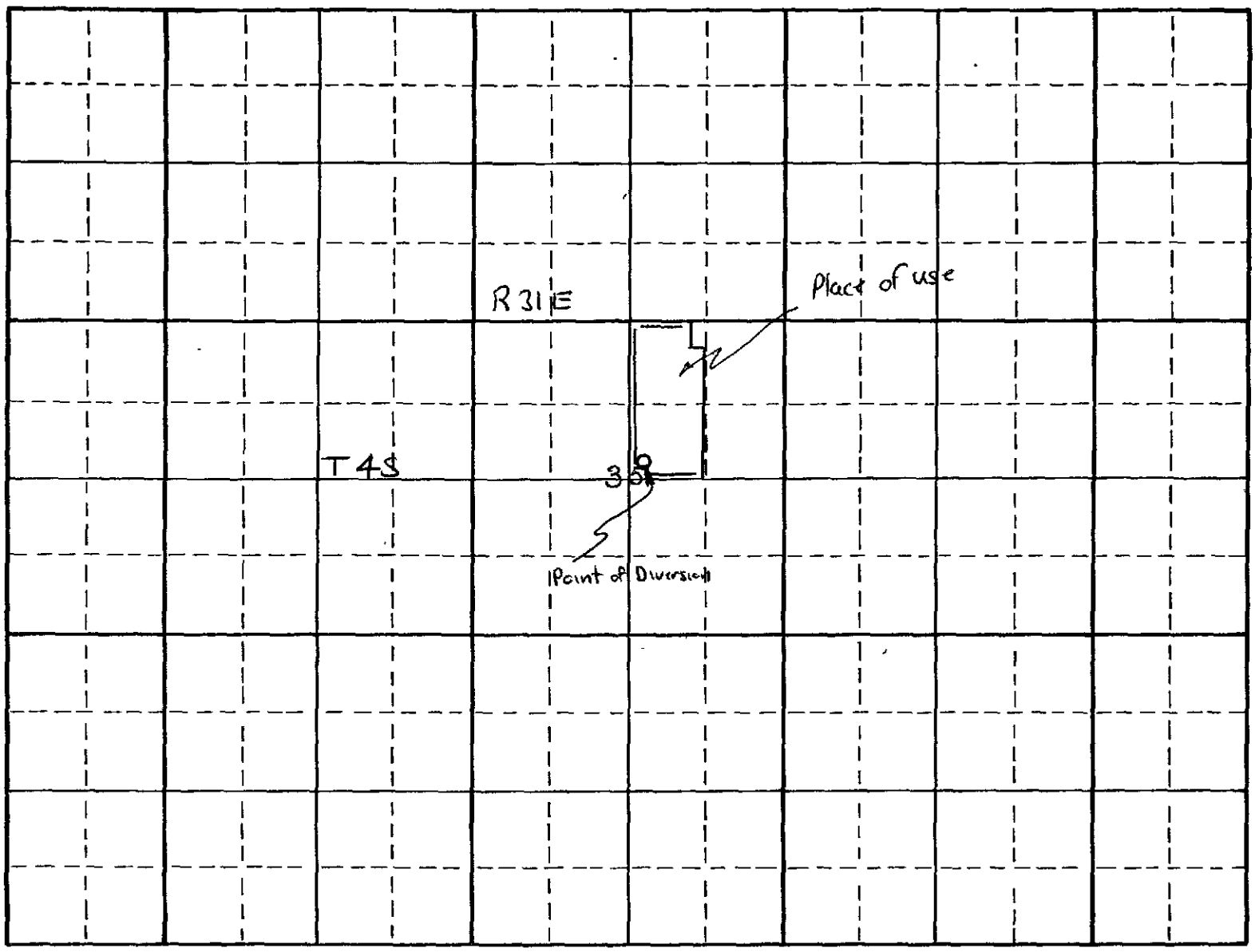

SCHEMATIC DIAGRAM OF SYSTEM

(Include distance from pump to measuring device, if applicable.)

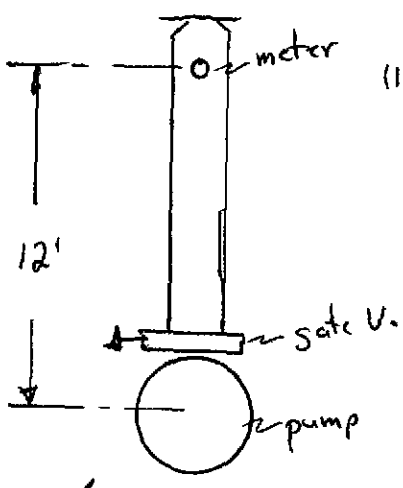

Point(s) of diversion: SW'/4 of NE'/4 Sect 35 T4S R31E

Place(s) of Use

TWP.	RGE.	SEC.	NE¼				NW¼				SW¼				SE¼				TOTALS
			NE¼	NW¼	SW¼	SE¼	NE¼	NW¼	SW¼	SE¼	NE¼	NW¼	SW¼	SE¼	NE¼	NW¼	SW¼	SE¼	
4S	31E	35		36	40														76

Recommended Amendments:

☐ Change P.D. as reflected above ☐ Add P.D. as reflected above ☑ None

☐ Change P.U. as reflected above ☐ Add P.U. as reflected above ☐ Other

Examiner's Signature H.W. Jones Date 9-14-81

Checked by R. C. Wilson Date 12-8-81

Approved by [illegible] Date 3-2-83

STATE OF IDAHO
DEPARTMENT OF WATER RESOURCES
EASTERN REGION

John V. Evans
Governor

C. Stephen Allred
Director

1515 Lincoln Road
Idaho Falls, Idaho 83401
(208) 523-7186

February 26, 1981

RE: Permit No. **35-7589**

Kevin Adamson
Rural Route Box 24
Sterling, Idaho 83279

Dear Mr. Adamson:

We acknowledge receipt of the proof of beneficial use card submitted for the above referenced permit.

Before a license can be issued, a field examination must be made by a representative of this department. We cannot tell just when this examination will be made, but our examiner will try to contact you at the time he makes the examination so that you may show him the system.

If you have any questions regarding the field examination, please contact our eastern regional office.

Very truly yours,

HAROLD W. JONES
Sr. Resource Agent

cc: IDWR - State Office

UNCLASSIFIED

DEPARTMENT OF WATER RESOURCES

The Idaho Department of Water Resources will consider this card as a statement that the permit holder(s) has completed development to the extent shown below of Permit No. 35-2589

Name(s) of Permit Holder: KEVIN HAMSON

Post Office Address: RR Box 24

Sterling Idaho Tel. No. 328-2324

Source of Water:

Extent of Use:
- ☐ Domestic _____ (number of households)
- ☐ Stockwater _____ (number and type of stock)
- ☐ Irrigation 50 (acres)
- ☐ Other _____

Measuring Device: Required? ☐ Yes ☐ No Installed? ☒ Yes ☐ No

Access Port: Required? ☒ Yes ☐ No Installed? ☒ Yes ☐ No

Will be installed

The above information is a true statement of the extent to which the above numbered permit has been developed.

Feb 2 1991
Date

Kevin Hamson
Signature of Permit Holder

Kevin Williamson
RR Box 24
Sterling Idaho



RECEIVED
FEB 2

DEPARTMENT OF WATER RESOURCES

RECEIVED

IDAHO DEPARTMENT OF WATER RESOURCES
STATEHOUSE
BOISE, IDAHO 83720

STATE OF IDAHO

DEPARTMENT OF WATER RESOURCES

STATEHOUSE
BOISE, IDAHO 83720
(208) 334-4440
CERTIFIED MAIL

ADAMSON, KEVIN
STERLING, ID 83279

108363

JANUARY 31, 1981

DEAR PERMIT HOLDER:

ONE OF THE CONDITIONS OF APPROVAL OF YOUR WATER PERMIT NO. 35-7589 WAS THAT EVIDENCE OF THE EXTENT OF DEVELOPMENT MUST BE SUBMITTED TO THIS OFFICE ON OR BEFORE APRIL 01, 1981. (SEE LAST PAGE OF YOUR APPROVED PERMIT). ENCLOSED IS A POST CARD WHICH MAY BE USED TO SUBMIT THE REQUIRED PROOF OF BENEFICIAL USE.

IF YOU HAVE NOT FULLY COMPLETED YOUR PROJECT, AND YOU HAVE NOT PREVIOUSLY RECEIVED AN EXTENSION OF TIME, YOU MAY REQUEST AN EXTENSION OF TIME PROVIDED THE DELAY IS FOR REASONABLE CAUSE AS INDICATED IN SECTION 42-204, IDAHO CODE, AMENDED. IF YOU HAVE BEEN PREVENTED FROM PROCEEDING BY A GOVERNMENTAL AGENCY OR BY LITIGATION, MORE THAN ONE EXTENSION OF TIME CAN BE GRANTED. A REQUEST FOR EXTENSION OF TIME FORM IS ENCLOSED FOR YOUR CONVENIENCE. PLEASE NOTE THAT A FEE OF $15.00 MUST BE SUBMITTED WITH THIS FORM.

EITHER THE BENEFICIAL USE POST CARD OR A REQUEST FOR AN EXTENSION OF TIME MUST BE RECIEVED BY THIS DEPARTMENT ON OR BEFORE THE ABOVE MENTIONED DATE, OTHERWISE, THE PERMIT WILL LAPSE AND BE OF NO FURTHER FORCE OR EFFECT WITHIN 60 DAYS.

SINCERELY,

RITA FLECK
SR. SECRETARY

ENCLOSURES

MICROFILMED

State of Idaho
DEPARTMENT OF WATER RESOURCES
STATE OFFICE, 450 W. State Street, Boise, Idaho

JOHN V. EVANS
Governor

C. STEPHEN ALLRED
Director

Mailing address:
Statehouse
Boise, Idaho 83720
(208) 334-4440

July 28, 1980

Dear Wateruser:

The enclosed Order changes the measuring device condition of approval on your water right permit.

The changed condition is less restrictive and provides you the option to install an access port or have your system measured and certified by a professional engineer. Instructions for access port installation are also enclosed.

If you have questions regarding this matter, please contact the Regional Office nearest to you.

Sincerely,

David R. Tuthill Jr.

DAVID R. TUTHILL JR., P.E.
Supervisor, Water Allocations Section

DRT:jg

Enclosures

Northern Region Office
Rt. #5 Box 203, Government Way
Coeur d'Alene, Idaho 83814

Eastern Region Office
1515 Lincoln Road
Idaho Falls, Idaho 83401

Southern Region Office
1041 Blue Lake Boulevard North
Twin Falls, Idaho 83301

Western Region Office
92 South Cole Road
Boise, Idaho 83705

MICROFILMED

USE TYPEWRITER OR BALL POINT PEN

State of Idaho
Department of Water Resources

WELL DRILLER'S REPORT

RECEIVED
JAN 31 1977
Department of Water Resources

State law requires that this report be filed with the Director, **Department of Water Resources within 30** days after the completion or abandonment of the well.

1. WELL OWNER

Name Kevin Adamson

Address Sterling, Id.

Owner's Permit No. 35 7589

2. NATURE OF WORK

xx☒ New well ☐ Deepened ☐ Replacement

☐ Abandoned (describe method of abandoning)

3. PROPOSED USE

☐ Domestic xx☒ Irrigation ☐ Test ☐ Other (specify type)

☐ Municipal ☐ Industrial ☐ Stock ☐ Waste Disposal or Injection

4. METHOD DRILLED

☐ Cable ☑ Rotory ☐ Dug ☐ Other

5. WELL CONSTRUCTION

Diameter of hole 12.5 inches Total depth 100 feet

Casing schedule: x☐ Steel ☐ Concrete

Thickness	Diameter	From	To
.250 inches	14 inches	+ 1 feet	53 feet
inches	inches	feet	feet
inches	inches	feet	feet
inches	inches	feet	feet
inches	inches	feet	feet

Was casing drive shoe used? ☐ Yes ☑ No

Was a packer or seal used? ☐ Yes ☑ No

Perforated? ☐ Yes ☐x No

How perforated? ☐ Factory ☐ Knife ☐ Torch

Size of perforation ____ inches by ____ inches

Number	From	To
perforations	feet	feet
perforations	feet	feet
perforations	feet	feet

Well screen installed? ☐ Yes ☑ No

Manufacturer's name

Type Model No.

Diameter ___ Slot size ___ Set from ___ feet to ___ feet

Diameter ___ Slot size ___ Set from ___ feet to ___ feet

Gravel packed? ☐ Yes ☑ No Size of gravel

Placed from feet to feet

Surface seal depth 53 Material used in seal ☐ Cement grout ☐ Puddling clay ☐ Well cuttings

Sealing procedure used ☐ Slurry pit ☐ Temporary surface casing ☐ Overbore to seal depth

6. LOCATION OF WELL

Sketch map location must agree with written location.

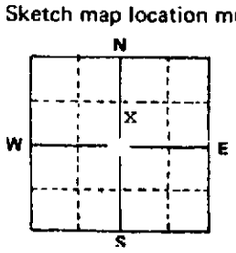

Subdivision Name

Lot No Block No

County Bingham

SW ¼ NE ¼ Sec. 35, T. 4 xxNS, R. 31 EAX

7. WATER LEVEL

Static water level 30 feet below land surface

Flowing? ☐ Yes ☐ No G.P.M. flow

Temperature ° F. Quality

Artesian closed-in pressure p.s.i.

Controlled by ☐ Valve ☐ Cap ☐ Plug

8. WELL TEST DATA

☐ Pump ☐ Bailer ☐ Other

Discharge G.P.M.	Draw Down	Hours Pumped

9. LITHOLOGIC LOG

Hole Diam	Depth From	Depth To	Material	Water Yes	Water No
	0	53	Clay		
	53	80	Lava		
	80	100	Cinders	✓	

10.

Work started May 1976 finished May 1976

11. DRILLERS CERTIFICATION

Firm Name Paul Vollmer & Son Firm No. 67

Address Aberdeen, Id. Date 1/27/76

Signed by (Firm Official) Paul Vollmer Jr

and

(Operator) Gary Vollmer

USE ADDITIONAL SHEETS IF NECESSARY FORWARD THE WHITE COPY TO THE DEPARTMENT

April 20, 1976

Re: Permit No. 35-7589

Kevin Adamson
Sterling, ID 83279

Dear Mr. Adamson:

Enclosed is a copy of your approved Application for Permit No. 35-7589. We direct your attention to the conditions of approval as listed on the fourth page.

Be sure to note that a special condition requiring you to install and maintain a measuring device at your point of diversion has been placed upon your permit. We are enclosing a letter describing different types of measuring devices accepted by this office.

Sincerely,

BOBBY D. FLEENOR
Chief, Water Rights

Enclosure: Copy of permit

March 19, 1976

RE: Application for Permit No. 35-7589 ADAMSON
" " " No. 35-7590 HEATON
" " " No. 35-7591 MECHAM
" " " No. 35-7592 JACKSON
Application for Transfer No. 35-2097 WILLIAMS

The Blackfoot News
P.O. Box 70
Blackfoot, Idaho 83221

Gentlemen:

Enclosed you will find a legal notice which we wish to have published once a week for two consecutive weekly issues of your newspaper. We have inserted the publication dates allowing time for you to submit us a galley proof for review before publication.

After sending us a galley proof, proceed with the publication on the dates we have inserted, assuming the notice is correct. If we have any corrections, we will notify you before the first publication. If you cannot publish the notice on the proposed dates, please contact us immediately.

An affidavit of publication must be submitted to the Department along with the publication bill.

Very truly yours,

RONALD D. CARLSON
Supervisor,
Eastern Region

Bill submitted _____ by _____

RDC:CW

Enc: Legal Notice (5)

NOTICE OF APPLICATION FOR WATER PERMIT

Notice is hereby given that Kevin Adamson, Sterling, Idaho, has on 3-15-76, submitted Application No. 35-7589, for a permit to appropriate 1.60 cubic feet per second of water from a ground-water source by means of well and pump within the SW¼NE¼, Sec. 35, T. 4S, R. 31E, B.M., Bingham County; to be used from Apr. 1 to Nov. 1 for the irrigation of 80 acres within the W½NE¼, Sec. 35, T. 4S, R. 31E, B.M.

If issued, this permit will be subject to all prior water rights. Protests against the granting of the permit must be filed with the Idaho Department of Water Resources, 1515 Lincoln Road, Idaho Falls, Idaho, 83401, on or before April 12, 1976.

R. KEITH HIGGINSON
Director

(4605)

Pub.: 3-25, 4-1

NOTICE OF APPLICATION FOR WATER PERMIT

Notice is hereby given that **Kevin Adamson, Sterling, Idaho**

has on **3-15-76** submitted Application No. **35-7589**

for a permit to appropriate **1.60** cubic feet per second ~~acre feet per annum~~

of water from **a ground-water source**

by means of **well and pump**

within the **SW¼NE¼, Sec. 35, T. 4S, R. 31E, B.M., Bingham County;**

to be used from **Apr. 1 to Nov. 1**

for **the irrigation of 80 acres**

within the W½NE¼, Sec. 35, T. 4S, R. 31E, B.M.

If issued, this permit will be subject to all prior water rights. Protests against the granting of the permit must be filed with the Idaho Department of Water Resources, 1515 Lincoln Road, Idaho Falls, Idaho, 83401 on or before **April 12, 1976**.

R. KEITH HIGGINSON

Director

Published in the **Blackfoot News, Blackfoot, Idaho**

on **March 25** and **April 1, 1976**

March 19, 1976

RE: Application for Permit No. 35-7589

Mr. Kevin Adamson
St rling, Idaho 83279

Dear Mr. Adamson:

Attached herewith is departmental receipt No. 15683 in the amount of $35.00 for the above referenced application.

Very truly yours,

RONALD D. CARLSON
Supervisor,
Eastern Region

RDC:CW

Attachment

March 11, 1976

Mr. Kevin Adamson
Sterling,
Idaho 83279

Dear Mr. Adamson:

Enclosed please find your check No. 92-145 in the amount of $35.00 and your application. It is necessary to return your application as several changes were needed in order to bring it in conformation with the Idaho Code.

For your convenience, we have taken the liberty of retyping your application. The Idaho Code limits the rate of diversion to one-inch per acre making a total of 1.60 c.f.s. for your 80 acres. Please review the retyped application for correctness and if it meets with your approval, sign and return with the statutory filing fee of $35.00 to this office for further processing.

If you have any questions concerning this matter, please feel free to contact this office.

Very truly yours,

LOY H. JOHNSON
Senior Water Resource Agent

LHJ:cw

Attachment: Check No. 92-145

Enclosures

DEPARTMENT OF WATER RESOURCES
- STAFF ANALYSIS -

Item	Initial	Date	
			Application No. Adamson, K.
			✓ Source
			✓ Point of Diversion
			✓ County
			✓ Quantity of Water and Period of Use
			✓ Description of Diverting Works
			✓ Time required for B/U of water
			✓ Place of Use or Acres Irrigated
			✓ Map
			✓ Signature
			✓ Fee
(1)	[illegible]	3/17/76	In form to receipt
(2)	[illegible]	3/17/76	Send Copies to:
			___ Idaho State Health Department
			N/A Idaho Fish and Game Department
			___ Bureau of Land Management
(3)	[illegible]	3/17/76	___ Request Special Use Permit from U.S.F.S.
			N/A Request Easement from B.L.M.
			___ Request Information from Applicant
(4)	[illegible]	3/17/76	In form for advertising
(5)	[illegible]	3/17/76	Platted on Map No. T45, R31E
(6)	[illegible]	3/17/76	Located within Water District No. N/A
(7)	[illegible]	3/17/76	Critical groundwater area: yes ___ no X
(8)	[illegible]	3/17/76	Groundwater levels:
			___ Declining, X Stable, ___ Increasing
			(comment) Gnd-H_2O Levels, 1974, T45, R41E, 36ABA1
(9)	[illegible]	3/17/76	Other rights on the same place of use
(10)			Comments: None
(11)	[illegible]	4/5/76	Affidavit of Publication received (date) April 5, 1976
(12)	[illegible]	4/12/76	Final date for protests April 12, 1976
			Protests received: yes ___ no ✓
(13)	RDC	4/13/76	All requested information received from agencies or applicant: yes ___ no ___
(14)	[illegible]	[illegible]	Action recommended:
			✓ Approve ___ Deny
			3/15/76 Proposed Priority
			___ Reason for Reduction
			✓ Measuring device required
			Supplemental ← ___ See attached sheet for other conditions of approval
			___ No special conditions for approval
(15)	District E	By RDC	Date 4/13/76