Rge. 31E

T
6
S



Diagram of System

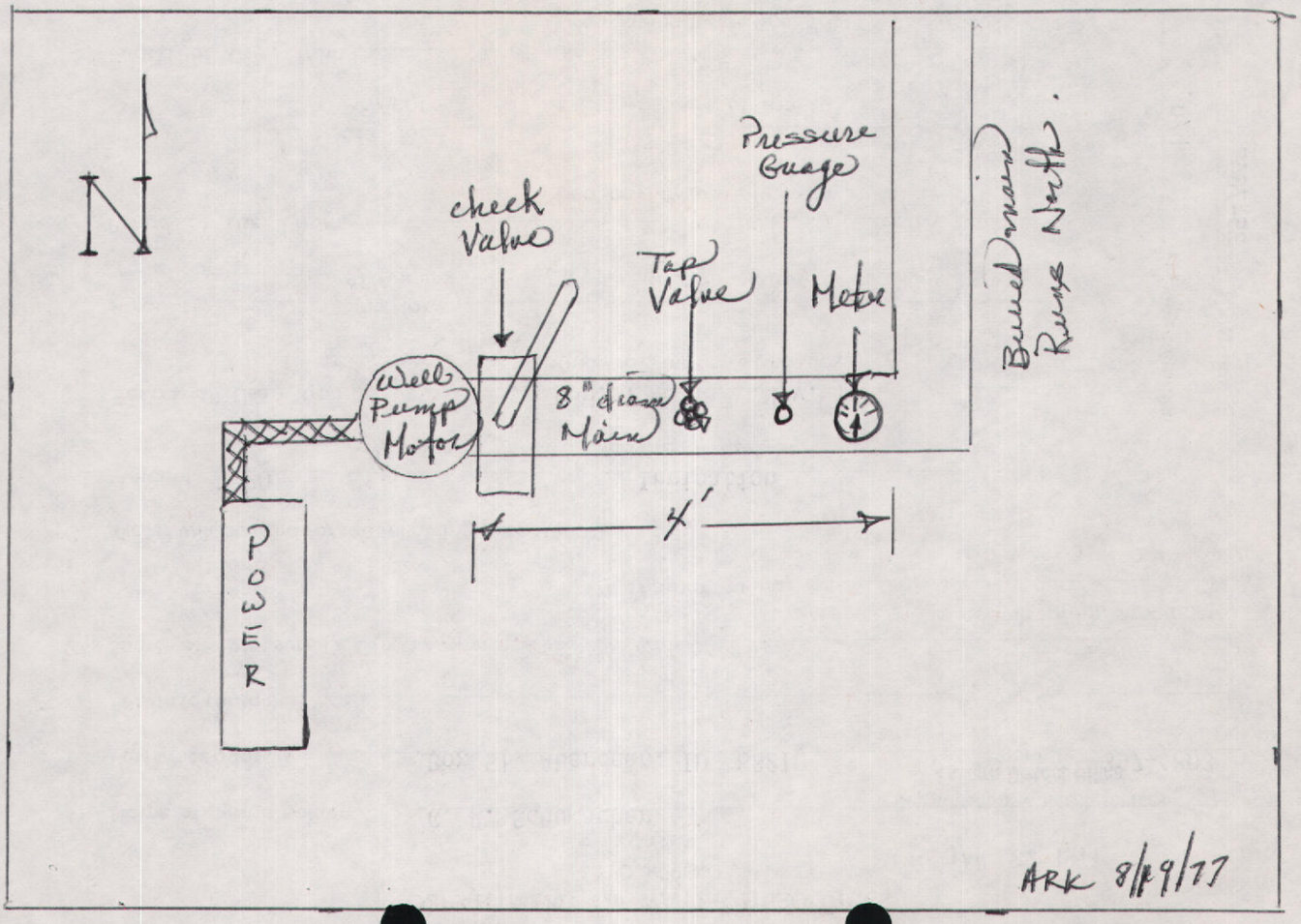

ited, and published by the Geological Survey
GS and USC&GS
y photogrammetric methods from aerial
aken 1969. Field checked 1971
ontours by U. S. Bureau of Reclamation
d 10,000-foot grid ticks: Idaho coordinate
one (transverse Mercator)
niversal Transverse Mercator grid ticks,
n in blue. 1927 North American datum

NOTICE OF APPLICATION FOR WATER PERMIT

Notice is hereby given that C.R. Schumacher, Aberdeen, Idaho has on 11-22-76 submitted Application No. 35-7647 for a permit to appropriate 1.20 cubic feet per second of water from a ground-water source by means of well and pump within the SE¼SW¼, Sec. 16, T. 6S, R. 31E, B.M., Bingham County; to be used from Apr. 1 to Nov. 1 for the irrigation of 60 acres within the E½SW¼, Sec. 16, T. 6S, R. 31E, B.M.

If issued, this permit will be subject to all prior water rights. Protests against the granting of the permit must be filed with the Idaho Department of Water Resources, 1515 Lincoln Road, Idaho Falls, Idaho, 83401 on or before December 20, 1976.

R. KEITH HIGGINSON
Director

(4883)
Pub.: 12-2, 9

MICROFILMED

State of Idaho

Department of Water Resources

WATER RIGHT LICENSE

License of Water Right No. 35-7647 Priority November 22, 1976 Amount 1.08 cfs

THIS IS TO CERTIFY, that C. R. SCHUMACHER

of Aberdeen, Idaho, has complied with the terms and conditions of Permit No. 35-7647 issued pursuant to Application for Permit dated November 22, 1976, and has submitted proof to the Department of Water Resources on January 25, 1977, that he has applied water to a beneficial use; an examination by the Department indicates that the works have a capacity for the diversion of 1.09 cfs of water from a groundwater source, tributary to _____, and that the permit holder has applied to a beneficial use and established a right to use water as follows:

Beneficial Use	Period of Use	Rate of Diversion	Annual Volume
Irrigation	from April 1 to November 1	at 1.08 cfs and	206.5 acre feet
	from to	at cfs and	
	from to	at cfs and	

(both dates inclusive)

Subject, however, to the condition that no more than 1.08 cfs of water be diverted at any one time, and that the amount of water so diverted and to which such right is entitled and confirmed is for the purpose aforementioned and is limited to the amount which can actually be beneficially used and shall not exceed 206.5 acre feet per year, said waters to be diverted within the SE¼SW¼, Sec. 16, Twp. 6S, Rge. 31E, B.M. in the County of Bingham

Description and location of place of use:

Twp.	Range	Sec.	NE¼				NW¼				SW¼				SE¼				Totals
			NE¼	NW¼	SW¼	SE¼	NE¼	NW¼	SW¼	SE¼	NE¼	NW¼	SW¼	SE¼	NE¼	NW¼	SW¼	SE¼	
6S	31E	16									20			39					59

Total number of acres irrigated 59

NOTE: Modifications to or variance from this license must be made within the limits of Section 42-222, Idaho Code, or the applicable Idaho Law. This right may be forfeited by five years of non-use.

The right to the use of the water hereby confirmed is restricted and appurtenant to the lands or place of use herein described, as provided by the laws of Idaho.

Witness the seal and signature of the Director, affixed at Boise, Idaho, this 31 day of January, 19 80.

Stephen Allred

Director

DEPARTMENT OF WATER RESOURCES

35 7647

Identification No. _____

Application No. _____

STATE OF IDAHO
DEPARTMENT OF WATER RESOURCES

APPROVED

APPLICATION FOR PERMIT

To Appropriate the Public Waters of the State of Idaho

(TYPE OR PRINT IN INK)

1. Name of applicant C. R. Schumacher Phone: 397-4803
   post office address Box 51, Aberdeen, Idaho
2. Source of water supply ground water which is a tributary of _____
3. a. Location of point of diversion is SE ¼ of SW ¼ of Section 16 Township 6S
   Range 31E B.M. Bingham County; additional points of diversion if any: _____

   b. If water is not consumed, it will be discharged into _____ at a point in _____ ¼
   of _____ ¼ of Section _____ Township _____ Range _____ B.M. _____
4. Water will be used for the following purposes:
   Amount 1.20 (cfs or acre-feet per annum) for Irrigation purpose from Apr. 1 to Nov. 1 (both dates inclusive)
   Amount _____ (cfs or acre-feet per annum) for _____ purpose from _____ to _____ (both dates inclusive)
   Amount _____ (cfs or acre-feet per annum) for _____ purpose from _____ to _____ (both dates inclusive)
5. Total quantity to be appropriated:
   a. 1.20 cubic feet per second and/or
   b. _____ acre feet per annum.
6. Proposed diverting works:
   a. Description of ditches, flumes, pumps, headgates, etc. 60 ft. well, 30 Hp. pump, 3/8 mile of 8" x 6" buried steel main, 2¼ mile lateral sprinkler lines

   b. Height of storage dam _____ feet, active reservoir capacity _____ acre feet; total reservoir capacity _____ acre feet, materials used in storage dam: _____
   Period of year during which storage will occur _____ (Mo. Day) to _____ (Mo. Day) inclusive.

   c. Proposed well diameter is 12 inches; proposed depth of well is 60 feet.
7. a. Time required for the completion of the works and application of the water to the proposed beneficial use is 5 years.

   b. Estimated construction cost is $ 23,400.00 .
8. Description of proposed uses:
   a. If water is **not** for irrigation:
      (1) Give the place of use of water: _____ ¼ of _____ ¼ of Section _____ Township _____
      Range _____ B.M.
      (2) Amount of power to be generated: _____ hp under _____ feet of head.
      (3) List number of each kind of livestock to be watered _____

      (4) Name of municipality to be served _____, or number of families to be supplied with domestic water _____.
      (5) If water is to be used for other purposes describe: _____

11. Map of proposed project: show clearly the proposed point of diversion, place of use, section number, township and range number.

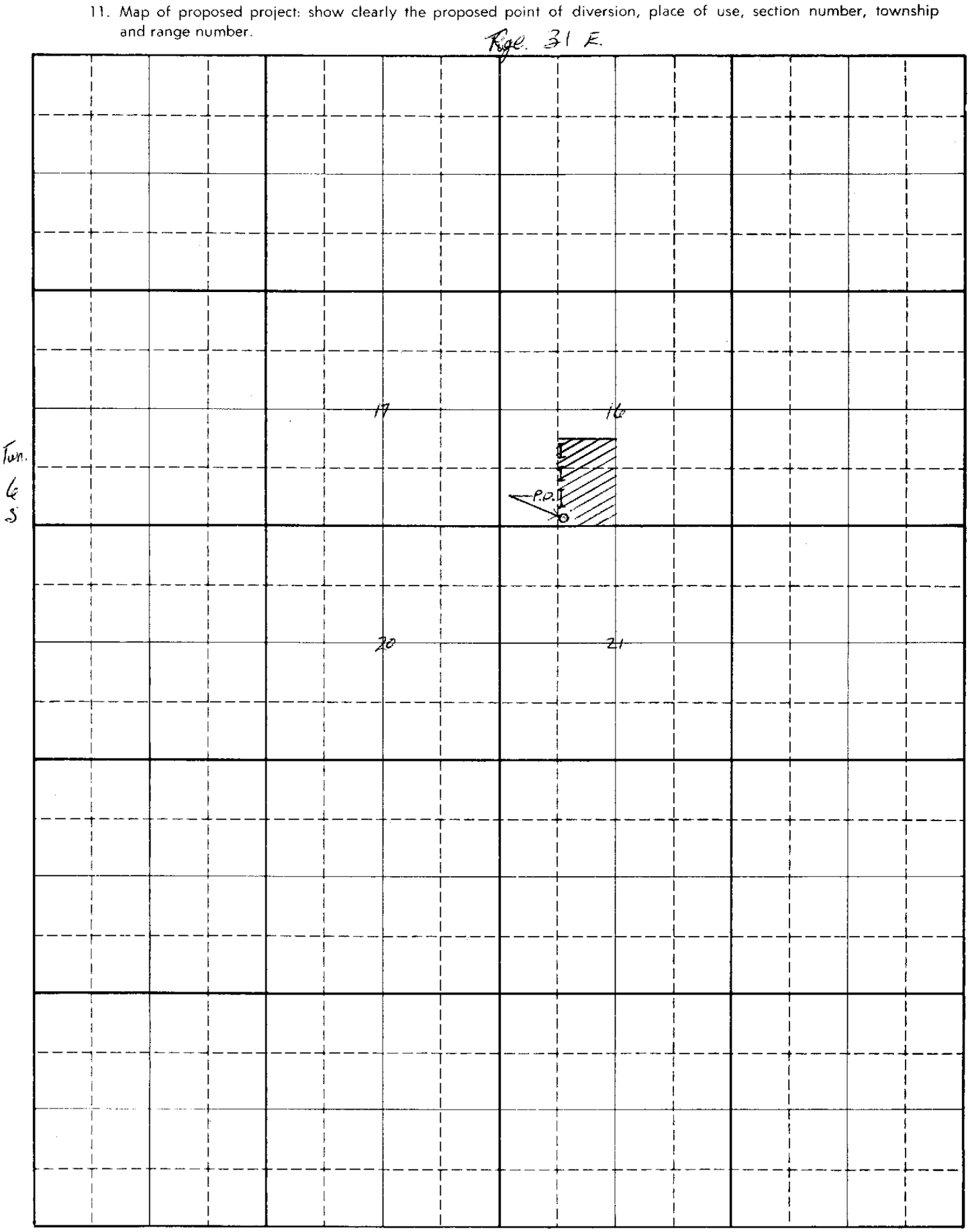

Scale: 2 inches equal 1 mile

BE IT KNOWN that the undersigned hereby makes application for permit to appropriate the public waters of the State of Idaho as herein set forth.

C. R. Schumacher
(Applicant)

RECEIVED

DEC 15 1976

Department of Water Resources
Eastern District Office

AFFIDAVIT of PUBLICATION

County of Bingham)
) ss.
State of Idaho)

I, ...David Mark Brown..... do solemnly

swear that I am the .....Publisher..... of The Blackfoot News which is a daily newspaper of general circulation published each day except Sunday at Blackfoot, Bingham County, Idaho, said newspaper having been so published at Blackfoot, aforesaid for more than one year past; that said newspaper heretofore complied with all the provisions of Chapter 154 of the Sessions Laws of Idaho of 1933, approved March 11, 1933, and duly designated, pursuant to law, a particular day of the week as the day on which legal notices required by law or by the order of any Court of competent jurisdiction within the State of Idaho shall be published to-wit: Thurs of each week; that the notice attached hereto and which is a part of this affidavit and part of the proof of publication was, published in said Thursday ..... issue of said newspaper ...2... consecutive wks the first publication having been made on the ..2nd day of December 19 ..76..., and the last publication having been made on the ..9th. day of December 19 76...; that said notice was published in the regular and entire issue of every number of the paper as aforesaid during the period and time of publication, and that notice was published in the newspaper and not in a supplement.

David Mark Brown

Subscribed and sworn to before me this ..9th. day of December 19 ..76....

Patricia H. Johnson
Notary Public for the State of Idaho,
Residing at Blackfoot, Idaho
My commission expires
Oct. 20, ~~1976~~
1980

NOTICE OF APPLICATION FOR WATER PERMIT

Notice is hereby given that C.R. Schumacher, Aberdeen, Idaho has on 11-22-76 submitted Application No. 35-7647 for a permit to appropriate 1.20 cubic feet per second of water from a ground-water source by means of well and pump within the SE¼SW¼, Sec. 16, T. 6S, R. 31E, B.M., Bingham County; to be used from Apr. 1 to Nov. 1 for the irrigation of 60 acres within the E½SW¼, Sec. 16, T. 6S, R. 31E, B.M.

If issued, this permit will be subject to all prior water rights. Protests against the granting of the permit must be filed with the Idaho Department of Water Resources, 1515 Lincoln Road, Idaho Falls, Idaho, 83401 on or before December 20, 1976.

R. KEITH HIGGINSON
Director
(4883)
Pub.: 12-2, 9

29

State of Idaho
DEPARTMENT OF WATER RESOURCES
STATE OFFICE, 373 W. Franklin Street, Boise, Idaho

JOHN V. EVANS
Governor

C. STEPHEN ALLRED
Director

Mailing address:
Statehouse
Boise, Idaho 83720
(208) 384-2215

February 5, 1980

C. R. Schumacher
Box 51
Aberdeen, Idaho 83210

Dear Mr. Schumacher,

RE: License No. 35-7647

Enclosed is a copy of the Water Right License issued on the above referenced permit.

Sincerely,

Jan Grover

JAN GROVER
Water Rights Supervisor

JG:lr

Enclosure

MICROFILMED

STATE OF IDAHO
DEPARTMENT OF WATER RESOURCES

John V. Evans
Governor

C. Stephen Allred
Director

Statehouse
Boise, Idaho 83720
(208) 384-2215

January 9, 1980

Re: Permit No. 35-7647

C. R. Schumacher
Box 51
Aberdeen, ID 83210

Dear Mr. Schumacher:

A representative of this Department made an examination of the works covered by your Permit No. 35-7647 on August 18, 1977, and has found the following:

Amount of water that can be recognized as beneficially used under Idaho law: 1.09 cfs Source: groundwater

The maximum quantity diverted shall not exceed 206.5 acre feet per year.

Point of diversion: SE¼SW¼, Sec. 16, Twp. 6S, Rge. 31E, B.M.

Beneficial use: Irrigation of 59 acres within the E½SW¼, Sec. 16, Twp. 6S, Rge. 31E, B.M.

Priority date established: November 22, 1976

If you do not concur with these findings please contact us within 10 days, otherwise a water license will be issued as set forth above.

Sincerely,

JAY GROVER
Water Rights Supervisor

JG:kw

DEPARTMENT OF WATER RESOURCES
FIELD REPORT

JAN 27 1977

Department of Water Resources
Eastern District Office

1. Name of permit holder C. R. Schumacher

Post office address Box 51, Aberdeen, ID 83210 Phone 397-4803

Person to contact _____ Phone _____

2. Source of water supply: Groundwater ☑ Surface water ☐ _____
(name spring, stream, etc.)

Tributary to _____

3. Water will be used for the following purposes:

Amount 1.20 c.f.s. for Irrigation
_____ AF/Annum (nature of use)

Period of Use: from Apr. 1 to Nov. 1
(mo.-day) inclusive (mo.-day)

Amount _____ c.f.s. for _____
_____ AF/Annum (nature of use)

Period of Use: from _____ to _____
(mo.-day) inclusive (mo.-day)

Amount _____ c.f.s. for _____
_____ AF/Annum (nature of use)

Period of Use: from _____ to _____
(mo.-day) inclusive (mo.-day)

Other uses: _____

Permit No. 35-7647

Examination for b/u

4. Total amount to be appropriated:

Max Rate of Diversion 1.20 cubic feet per second and annual volume _____ AF/Annum.

5. Location of Point(s) of Diversion:

Township 6S N/S, Range 31E E/W, B.M., Section 16, Subdivision SE ¼ SW ¼, Bingham County

Township _____ N/S, Range _____ E/W, B.M., Section _____, Subdivision _____ ¼ _____ ¼, _____ County

Township _____ N/S, Range _____ E/W, B.M., Section _____, Subdivision _____ ¼ _____ ¼, _____ County

Other Points of Diversions: _____

Description of diverting works: 12" x 60', 30 hp pump

Measuring device required: yes ☑ no ☐

6. Lands to be irrigated or place of use.

TWP.	RANGE	SEC.	NE¼				NW¼				SW¼				SE¼				TOTALS
			NE¼	NW¼	SW¼	SE¼	NE¼	NW¼	SW¼	SE¼	NE¼	NW¼	SW¼	SE¼	NE¼	NW¼	SW¼	SE¼	
6S	31E	16									20			40					60

TOTAL ACREAGE 60

Rge. 31E

T
6
S

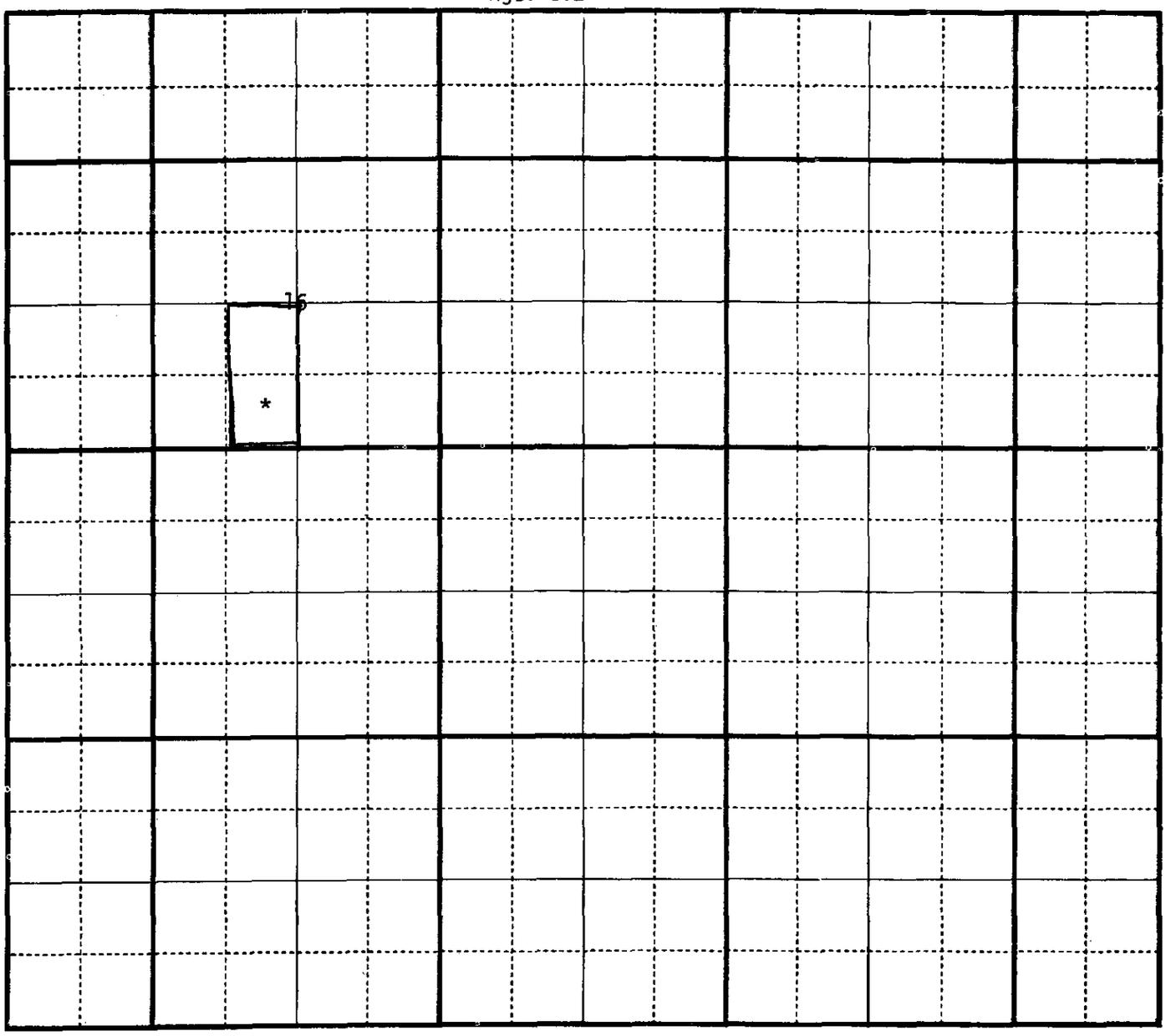

Diagram of System

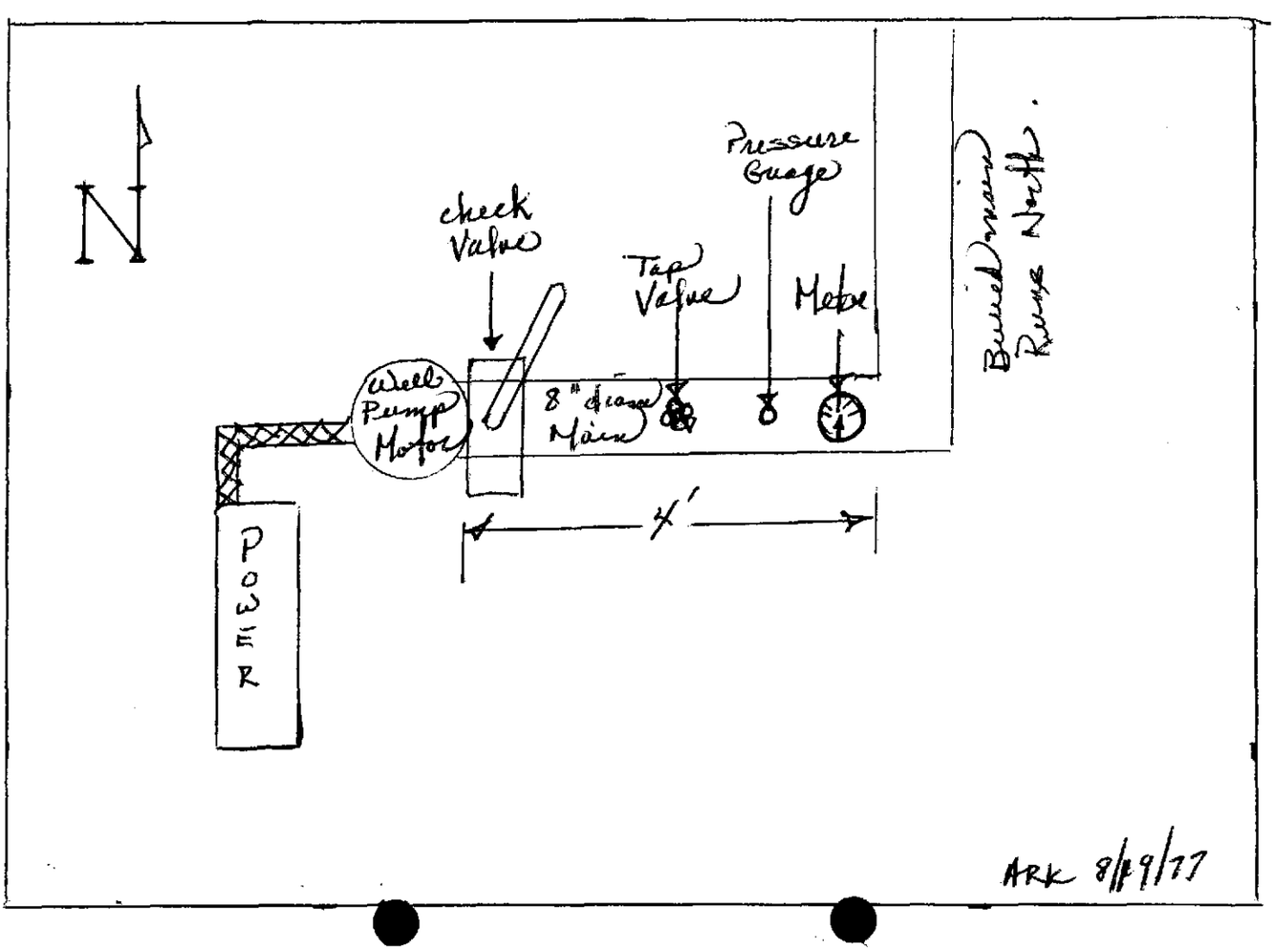

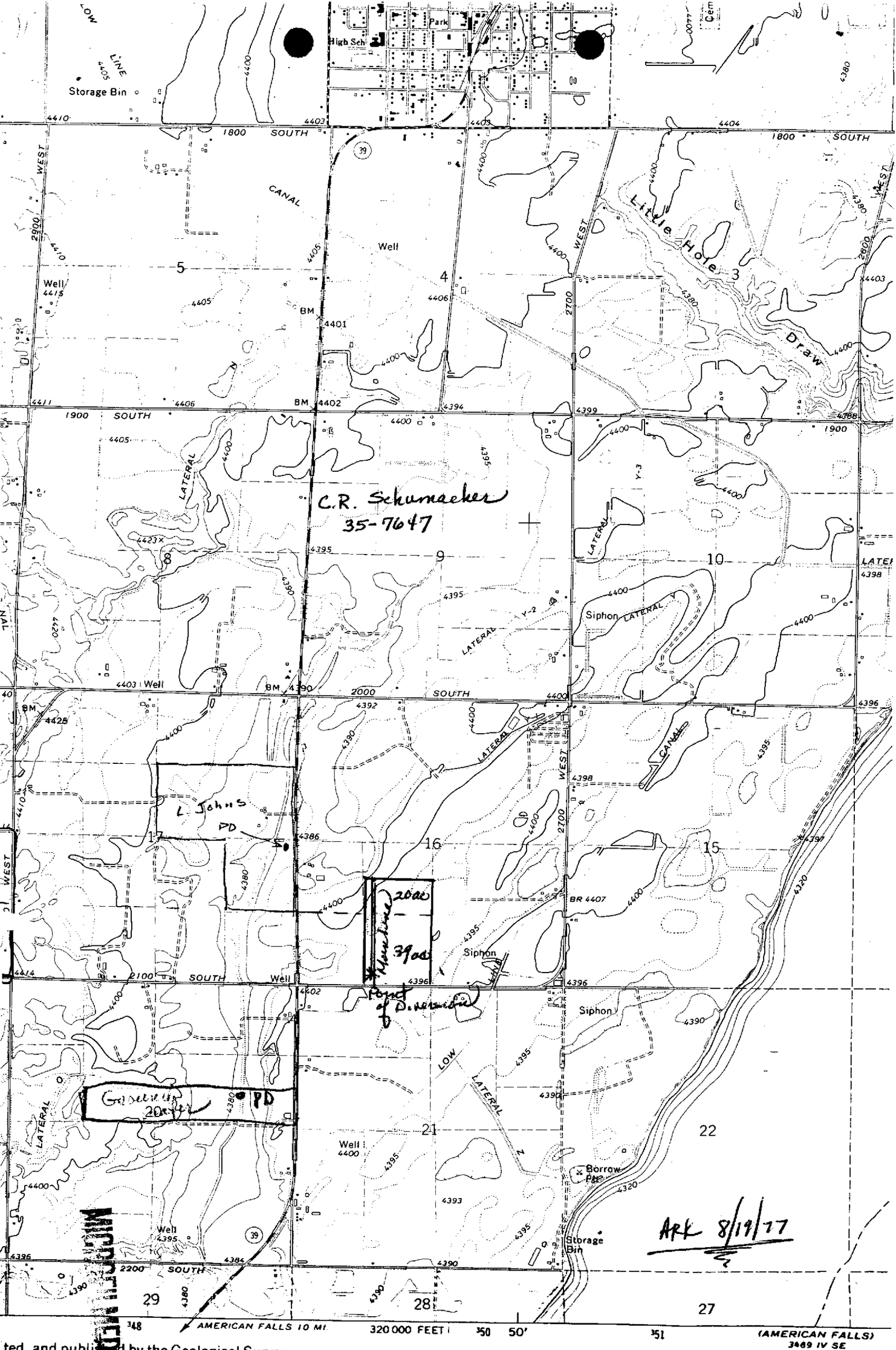

ted, and published by the Geological Survey
GS and USC&GS
photogrammetric methods from aerial
aken 1969. Field checked 1971
ntours by U. S. Bureau of Reclamation
10,000-foot grid ticks: Idaho coordinate
one (transverse Mercator)
niversal Transverse Mercator grid ticks,

1°14′ 22 MILS
17° 302 MILS

CONTOUR INTERVAL 10 F
DOTTED LINES REPRESENT 5-FOOT
DATUM IS MEAN SEA LEVEL

DATE OF EXAM 8/18/77

ACREAGE
Found 59ac
Recommended 59ac

Irrigation Requirement 3.5 Ac Ft/Ac

USE
Irrigation Q= 1.09 c.f.s. V= 206.5 AF/Ann. from April 1 to Nov 1
Domestic Q= c.f.s. V= AF/Ann. from to
Livestock Q= c.f.s. V= AF/Ann. from to

Is water co-mingled? yes no X

Name source: n/a
twp. N/S, Rge E/W, B.M., Sec. , Sub. ¼ ¼ County

Exchange? yes no X

Name source exchanged with: n/a
twp. N/S, Rge E/W, B.M., Sec. , Sub. ¼ ¼ County

Point of injection: n/a
twp. N/S, Rge E/W, B.M., Sec. , Sub. ¼ ¼ County

Point of exchange: n/a
twp. N/S, Rge E/W, B.M., Sec. , Sub. ¼ ¼ County

Total Q measured 1.09 cfs Method of measurement In Line meter

Total Q recommended 1.09 cfs Meter No. 12255 Type Rockwell Flow Control Condition good

Total V recommended 206.5 Af/Ann

Recommended Amendments:

P.D.
Place of Use
Other
None

MEASUREMENT CALCULATION:
Measured .01 Af in 6 min 38 sec (398 sec), .01 AF = 435.6 cu ft
435.60 ÷ 398 = 1.09 cfs
V = 59 x 3.5 = 206.5 Af/yr < 215 x 1.9835 x 1.09 = 464.8 Af/yr
ARK 8/18/77

SYSTEM DESCRIPTION:
Groundwater is diverted by a General Electric 30 H.P. 3 ph. pump motor m/n J-5K365XA2C, S/n-RKJ-406008 and by a Layne vertical turbine pump # 36927P Acreage is irrigated by 2-¼ mi long handline sprinklers.

REMARKS:
Planted to sugar beets this year. paved county road borders acreage on the south.

Examiner's Signature Anthony R. Kozlowski Date 8/18/77

Checked by Ernest Carlson. Date 2-27-78

Approved by Date

March 24, 1977

35-7647

Clyce Schumacher
Aberdeen
Idaho 83210

Dear Mr. Schumacher:

We have received a well driller's report indicating that a well was drilled for you in the SE¼NE¼, Sec. 16, T. 6S, R. 31E, B.M., Bingham County. In reviewing Application No. 35-7647 filed by you, we find a discrepancy in the location. The permit shows the point of diversion to be located within the SE¼SW¼, Sec. 16, T. 6S, R. 31E, B.M.

Would you please recheck your records to see which location is correct and notify this office? Your cooperation in this matter will be greatly appreciated.

Very truly yours,

LOY H. JOHNSON
Senior Water Resource Agent

LHJ:ME

cc: IDWR - State Office

USE TYPEWRITER OR BALL POINT PEN

State of Idaho
Department of Water Resources

WELL DRILLER'S REPORT

State law requires that this report be filed with the Director, **Department of Water Resources within 30** days after the completion or abandonment of the well.

MAR 23 1977

Department of Water Resources
Eastern District Office

1. WELL OWNER

Name Clyce Schumaucher

Address Aberdeen, Idaho 83210

Owner's Permit No. 35-7647

2. NATURE OF WORK

☒ New well ☐ Deepened ☐ Replacement

☐ Abandoned (describe method of abandoning)

3. PROPOSED USE

☐ Domestic ☒ Irrigation ☐ Test ☐ Other (specify type)

☐ Municipal ☐ Industrial ☐ Stock ☐ Waste Disposal or Injection

4. METHOD DRILLED

☐ Cable ☒ Rotary ☐ Dug ☐ Other

5. WELL CONSTRUCTION

Diameter of hole 10" inches Total depth 65 feet

Casing schedule: ☒ Steel ☐ Concrete

Thickness	Diameter	From	To
.250 inches	10 inches	+ 1 feet	49 feet
inches	inches	feet	feet
inches	inches	feet	feet
inches	inches	feet	feet
inches	inches	feet	feet

Was casing drive shoe used? ☐ Yes ☒ No

Was a packer or seal used? ☐ Yes ☒ No

Perforated? ☐ Yes ☒ No

How perforated? ☐ Factory ☐ Knife ☐ Torch

Size of perforation ____ inches by ____ inches

Number	From	To
perforations	feet	feet
perforations	feet	feet
perforations	feet	feet

Well screen installed? ☐ Yes ☒ No

Manufacturer's name

Type Model No.

Diameter Slot size Set from feet to feet

Diameter Slot size Set from feet to feet

Gravel packed? ☐ Yes ☒ No Size of gravel

Placed from feet to feet

Surface seal depth 20' Material used in seal ☐ Cement grout ☒ Puddling clay ☐ Well cuttings

Sealing procedure used ☐ Slurry pit ☐ Temporary surface casing ☒ Overbore to seal depth

6. LOCATION OF WELL

Sketch map location must agree with written location.

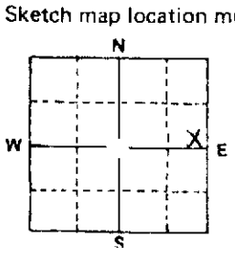

Subdivision Name

Lot No. Block No.

County Bingham

SE ¼ NE ¼ Sec. 16, T. 6 S, R. 31 E/W

7. WATER LEVEL

Static water level 26 feet below land surface

Flowing? ☐ Yes ☒ No G.P.M. flow

Temperature ° F. Quality

Artesian closed-in pressure p.s.i.

Controlled by ☐ Valve ☐ Cap ☐ Plug

8. WELL TEST DATA

☐ Pump ☐ Bailer ☐ Other

Discharge G.P.M.	Draw Down	Hours Pumped

9. LITHOLOGIC LOG

Hole Diam.	Depth From	Depth To	Material	Water Yes	Water No
10"	0'	49'	Dirt & clay		X
	49	54	Solid lava		X
	54	65	Broken lava & cinders	X	

10.

Work started April 1976 finished April 1976

11. DRILLERS CERTIFICATION

Firm Name Paul Vollmer & Son Firm No. 67

Address Aberdeen, Idaho 83210 Date

Signed by (Firm Official) Paul Vollmer Jr.

and

(Operator) Gary Vollmer

USE ADDITIONAL SHEETS IF NECESSARY FORWARD THE WHITE COPY TO THE DEPARTMENT

Return to Dist

This land already is irrigated

under

License 36-2164 Transfer 999

License 36-2177 Transfer 1500

Licenses total 11.9 cfs for

2080 acres maximum

∴ proportion for 400 acres is 2.29 cfs

Q_{max} = 8.00 allowable − 2.29 licensed = 5.71 cfs

Rough calculations please check, then

January 26, 1977

Re: Permit No. 35-7647

C. R. Schumacher
Box 51
Aberdeen, Idaho 83210

Dear Mr. Schumacher:

We acknowledge receipt of the affidavit submitted as proof of beneficial use for the above referenced permit.

Before a license can be issued, a field examination must be made by a representative of this Department. We cannot tell during which part of the irrigation season this examination will be made, but our examiner will try to contact you at the time he makes the exam so that you may show him the system.

If you have any questions regarding the field examination, please contact our Regional Office in Idaho Falls.

Sincerely,

JANICE RENK
Water Rights Bureau

/jr

MICROFILMED

RECEIVED
JAN 25 1977
Department of Water Resources
Eastern District Office

Identification No. _____

Permit No. 35-7647

STATE OF IDAHO

DEPARTMENT OF WATER RESOURCES

PROOF OF APPLICATION OF WATER TO BENEFICIAL USE

1. a) Name of Permit Holder Clyce R. Schumacher

   b) Post Office Address Box 51, Aberdeen, ID 83210

2. Permit Number 35-7647

3. Date of Priority that you are prepared to establish 11-22-76

4. a) Source from which water was appropriated ground water

   b) Location of the point of diversion: SE ¼ SW ¼, Section 16

   Township 6S, Range 31E Boise Meridian, Other points of diversion: _____

5. a) The amount of water and use to which the water has been applied:

   Amount 1.20 for Irrigation purposes from Apr. 1 to Nov. 1 incl.
   (cfs and/or acre-feet per annum) (Month-Day) (Month-Day)

   Amount _____ for _____ purposes from _____ to _____ incl.
   (cfs and/or acre-feet per annum) (Month-Day) (Month-Day)

   Amount _____ for _____ purposes from _____ to _____ incl.
   (cfs and/or acre-feet per annum) (Month-Day) (Month-Day)

   b) Total amount appropriated 1.20 cfs and/or acre-feet per annum

   c) Describe how and by whom measurement of rate of flow or amount of storage was made and the qualifications of the person making the measurement: _____

6. If the means of diversion and conveyance are owned by someone other than the Permit Holder:

   a) Give the name or description of the canal, ditch or other works by which the water is conducted to the place of use: _____

   b) Describe the agreement or understanding by which you take water from the works: _____

7. a) Briefly describe the works for diverting and conveying the water to the place of use, (if from a subterranean source, give the pump size, motor size, size of well casing, depth of well; if from surface water, give brief description of diversion structure and/or canal or ditch) 12" x 60', 30 HP pump

   b) Describe the type and size of measuring device which you have installed at your point of diversion: 8" meter, SN 12255

   c) Give well driller's name and address and the date the well was completed: Paul Vollmer, Aberdeen, ID 4-76

8. If for other than irrigation, describe the beneficial use to which you have applied the water and the place of use: _____

1/24/77

9. Irrigation uses: describe the lands irrigated by giving the acreages irrigated within each 40 acre subdivision: _____

T	R	SEC.	NE¼				NW¼				SW¼				SE¼				TOTAL
			NE¼	NW¼	SW¼	SE¼	NE¼	NW¼	SW¼	SE¼	NE¼	NW¼	SW¼	SE¼	NE¼	NW¼	SW¼	SE¼	
6S	31E	16									20			40					60

Total number of acres irrigated 60

10. Remarks: _____

The above information is a true statement of the extent to which the above numbered permit has been developed.

JAN 25, 1977
(Date)

Clyde R. Schumacher
(Signature)

State of IDAHO)
) ss.
County of BONNEVILLE)

On this 25th day of JANUARY, 19 77, personally appeared before me the signer(s) of the above instrument, who duly acknowledged to me that he (she) (they) executed the same.

Notary Public residing at
IDAHO FALLS, IDAHO

My commission expires 2/14/78

December 30, 1976

Re: Permit No. 35-7647

C.R. Schumacher
Box 51
Aberdeen, ID 83210

Dear Mr. Schumacher:

Enclosed is a copy of your approved Application for Permit No. 35-7647. We direct your attention to the conditions of approval as listed on the fourth page.

Be sure to note that a special condition requiring you to install and maintain a measuring device at your point of diversion has been placed upon your permit. We are enclosing a letter describing different types of measuring devices accepted by this office.

Sincerely,

BOBBY D. FLEENOR
Chief, Water Rights

Enclosure: Copy of permit

November 24, 1976

RE: Application for Permit No. 35-7647 SCHUMACHER
" " " No. 27-7067 NELSON
" " " No. 27-7068 ROBBINS

The Blackfoot News
P.O. Box 70
Blackfoot, Idaho 83221

Gentlemen:

Enclosed you will find a legal notice which we wish to have published once a week for two consecutive weekly issues of your newspaper. We have inserted the publication dates allowing time for you to submit us a galley proof for review before publication.

After sending us a galley proof, proceed with the publication on the dates we have inserted, assuming the notice is correct. If we have any corrections, we will notify you before the first publication. If you cannot publish the notice on the proposed dates, please contact us immediately.

An affidavit of publication must be submitted to the Department along with the publication bill.

Very truly yours,

RONALD D. CARLSON
Supervisor,
Eastern Region

Bill submitted 12-15-76 by CW

RDC:CW

Enc: Legal Notice (3)

NOTICE OF

APPLICATION

WATER

Notice is he

DR. Schum

Idaho has

Application

permit to a

ground wa

of well, and

SE¼SW

6E, B.M.

subject to all

Protests ag

the permit

the Idaho Department of Water

Resources, 1551 Lincoln Road,

Idaho Falls, Idaho 83401 on or

before December

DR. KEITH

Director

(4883)

Pub.: 12-2, '9

NOTICE OF APPLICATION FOR WATER PERMIT

Notice is hereby given that C. R. Schumacher, Aberdeen, Idaho

has on 11-22-76 submitted Application No. 35-7647

for a permit to appropriate 1.20 cubic feet per second XXXXXXXXXXXXXXXXXXXX acre feet per annum

of water from a ground-water source

by means of well and pump

within the SE¼SW¼, Sec. 16, T. 6S, R. 31E, B.M., Bingham County;

to be used from Apr. 1 to Nov. 1

for the irrigation of 60 acres

within the E½SW¼, Sec. 16, T. 6S, R. 31E, B.M.

If issued, this permit will be subject to all prior water rights. Protests against the granting of the permit must be filed with the Idaho Department of Water Resources, 1515 Lincoln Road, Idaho Falls, Idaho, 83401 on or before December 20, 1976.

R. KEITH HIGGINSON

Director

Published in the Blackfoot News, Blackfoot, Idaho

on December 2 and December 9, 1976

D. mc
R. mc
G. mc

DEPARTMENT OF WATER RESOURCES
- STAFF ANALYSIS -

Item	Initial	Date	
			Application No. 35 7647
			X Source
			X Point of Diversion
			X County
			X Quantity of Water and Period of Use
			X Description of Diverting Works
			X Time required for B/U of water
			X Place of Use or Acres Irrigated
			X Map
			X Signature
			X Fee
(1)	EMC	11/22/76	In form to receipt Yes
(2)	EMC	11/22/76	Send Copies to:
			NA Idaho State Health Department
			Idaho Fish and Game Department
			Bureau of Land Management
(3)	EMC	11/22/76.	Request Special Use Permit from U.S.F.S.
			Request Easement from B.L.M.
			NA Request Information from Applicant
(4)	EMC	11/22/76	In form for advertising YES.
(5)	EMC	11/22/76.	Platted on Map No. BASIN 35 6S 31E.
(6)	EMC	11/22/76	Located within Water District No. ——→
(7)	EMC	11/22/76	Critical groundwater area: yes ____ no X
(8)	EMC	11/22/76.	Groundwater levels:
			____ Declining, X Stable, ____ Increasing
			(comment) OB WELL 5S, 31E. 27 ABA.
(9)	EMC	11/22/76.	Other rights on the same place of use SURFACE H_2O. 60 SHARES ABERDEEN SPRING FEILD.
(10)	EMC	11/22/76	Comments: NONE.
(11)	CW	12-15-76	Affidavit of Publication received (date) Dec. 15, 1976
(12)	CW	12-20-76	Final date for protests December 20, 1976
			Protests received: yes ____ no ✓
(13)	LH	12-20-76	All requested information received from agencies or applicant: NA yes ____ no ____
(14)	"	"	Action recommended:
			✓ Approve ____ Deny
			11-22-76 Proposed Priority
			____ Reason for Reduction ____
			✓ Measuring device required
			____ See attached sheet for other conditions of approval
			____ No special conditions for approval
(15)	District E		By Loren O Haber Date 12-20-76

Copy Margit