13. Map of proposed project: show clearly the proposed point of diversion, place of use, section number, township and range number.

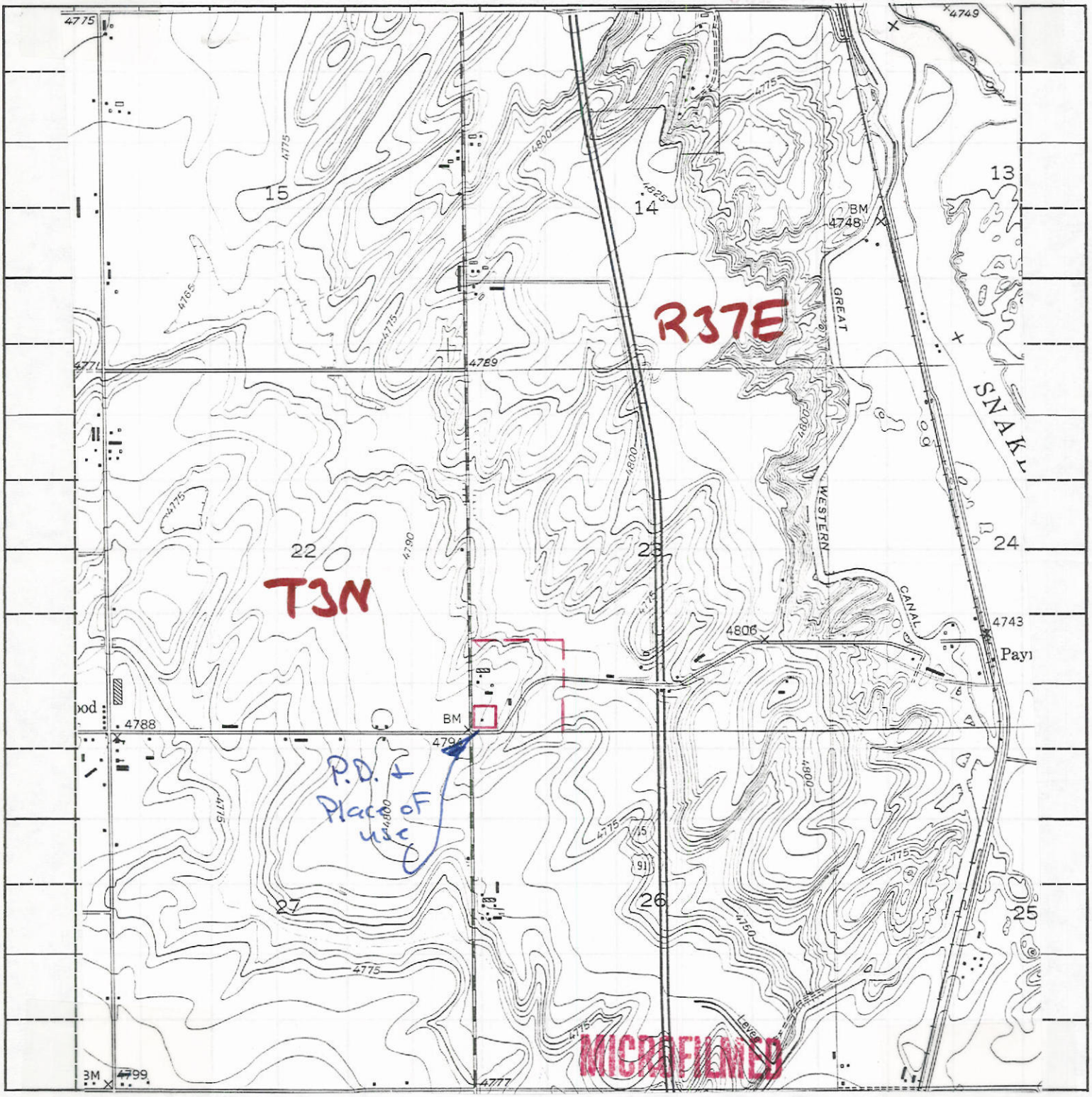

Scale: 2 inches equal 1 mile.

OCT 30 1989

BE IT KNOWN that the undersigned hereby makes application for permit to appropriate the public waters of the State of Idaho as herein set forth.

X Steven E. or Lula Meikle
(Applicant)

BOISE
SEP 04'96
ID

PB METER
7004722

0.55
U.S. POSTAGE

MISSOURI
SEP 11 1996

RETURNED TO SENDER

FORWARDING ORDER EXPIRED

RECEIVED
SEP 09 1996
Department of Water Resources

10E Exp 5

L35-08794
STEVEN E MEIKLE
8152 N 26 W
IDAHO FALLS ID 83402

Form 219
6/86

RECEIVED
JUL 30 1996
Department of Water Resources

STATE OF IDAHO
DEPARTMENT OF WATER RESOURCES

BENEFICIAL USE FIELD REPORT

A. GENERAL INFORMATION

Permit No. 35-8794

1. Owner: Steven E. & Lula Meikle Phone No. _____
   Current Address: 8152 N 26 W Idaho Falls, ID 83401
2. Accompanied by: Steven E. Meikle EXAM. DATE: 07/19/91
   Address: Same Phone No. Same
   Relationship to Permit Holder: holder
3. Source: groundwater tributary to _____

B. OVERLAP REVIEW

1. Other water rights with same place of use: _____ ☐ Copies Attached
2. Other water rights with same point of diversion: _____ ☐ Copies Attached ☐ Copies of Field Exam's Attached

C. SYSTEM DESCRIPTION

1. **Diversion System Diagram:** Indicate all major components and distances between components. Indicate weir size/ditch size/pipe i.d. as applicable. ☐ Alternative diagram attached

APPROVED
SEP 11 1996

Scale: 1" = _____.

2. ☑ Copy of U.S.G.S. Quadrangle Attached Showing location(s) of point(s) of diversion and place(s) of use (required).
   ☐ Aerial Photo Attached (required for irrigation of 10 acres or more).
   ☑ Photo of Diversion and System Attached (required for all but single household domestic groundwater, and stockwater.

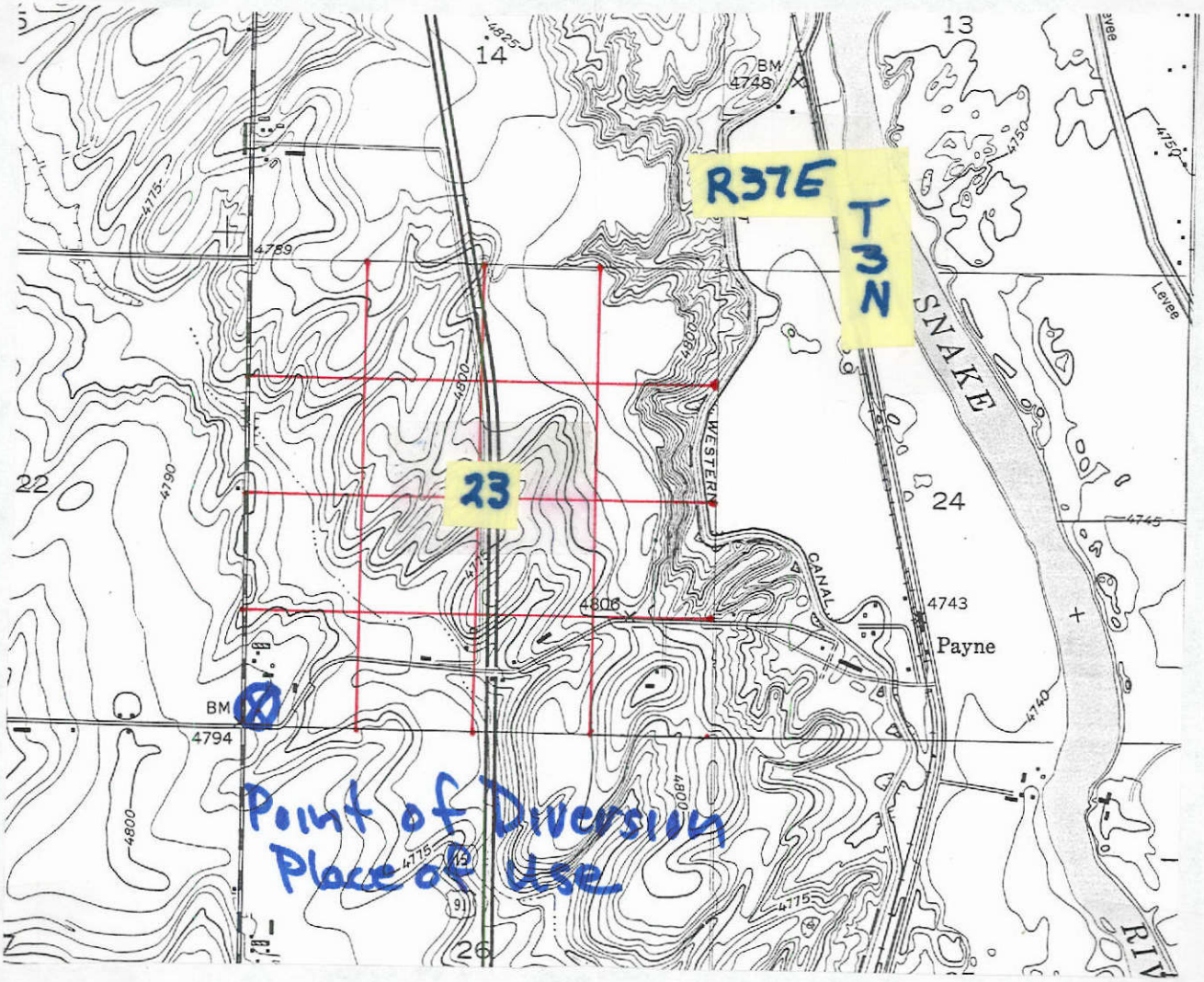

MICROFILMED
SEP 11 1996

35-8794

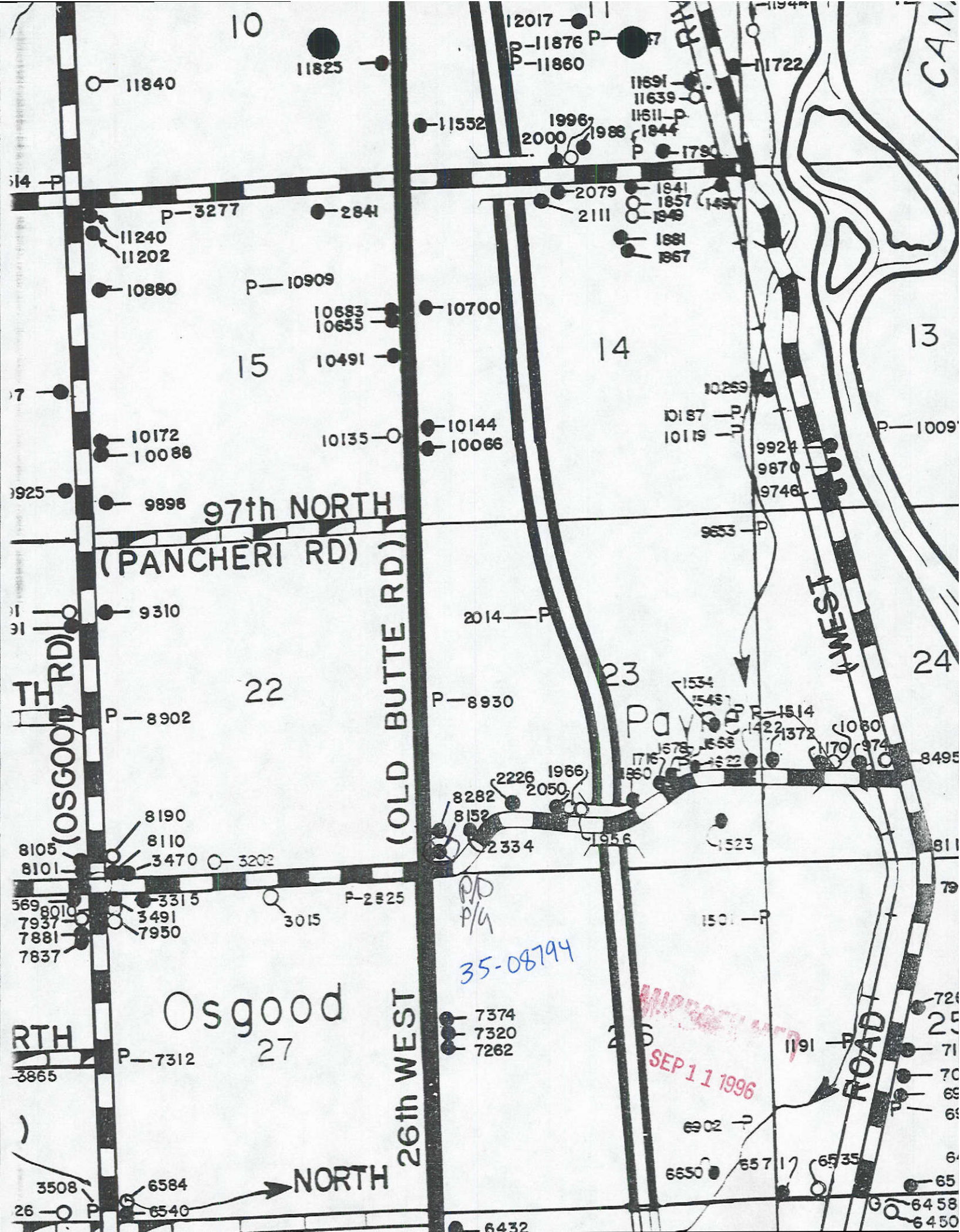
10
11
14
13
15
22
23
24
27
26
Osgood
Payne
97th NORTH
(PANCHERI RD)
(OSGOOD RD)
(OLD BUTTE RD)
26th WEST
NORTH
ROAD
35-08794
SEP 11 1996

MICROFILMED
SEP 1 1 1996

35-8794

State of Idaho
Department of Water Resources

WATER RIGHT LICENSE

WATER RIGHT NO. 35-08794

Priority: June 16, 1989 Maximum Diversion Rate: 0.06 CFS
Maximum Diversion Volume: 12.6 AF

This is to certify, that STEVEN E MEIKLE
LULA MEIKLE
8152 N 26 W
IDAHO FALLS ID 83402 has complied with the terms and conditions of the permit, issued pursuant to Application for Permit dated June 16, 1989; and has submitted Proof of Beneficial Use on September 9, 1990. An examination indicates that the works have a diversion capacity of 0.060 cfs of water from a **GROUNDWATER** source, and a water right has been established as follows:

BENEFICIAL USE	PERIOD OF USE	RATE OF DIVERSION	ANNUAL VOLUME
IRRIGATION	04/01 to 10/31	0.06 CFS	12.0 AF
DOMESTIC	01/01 to 12/31	0.02 CFS	0.6 AF
	Totals	0.06 CFS	12.6 AF

LOCATION OF POINT(S) OF DIVERSION: SWSW , Sec. 23, Township 03N, Range 37E
BONNEVILLE County

PLACE OF USE: IRRIGATION

TWN	RGE	SEC		ACRES	ACRES	ACRES	TOTAL
03N	37E	23	SWSW	3			3

Total number of acres irrigated: 3

PLACE OF USE:
DOMESTIC, same as IRRIGATION use

CONDITIONS OF APPROVAL AND REMARKS

1. The maximum diversion volume is defined as the maximum allowable volume of water that may be diverted annually from the source under this right. The use of water confirmed by this right is limited to the amount that can actually be beneficially used. The maximum diversion volume may be adjusted to more accurately describe the beneficial use or to implement accepted standards of diversion and use efficiency.
2. This water right is appurtenant to the described place of use.
3. This right is subject to all prior water rights and may be forfeited by five years of non-use.
4. Modifications to or variance from this license must be made within the limits of Section 42-222, Idaho Code, or the applicable Idaho law.
5. Irrigation use under this right is authorized only in connection with a domestic use.

RECEIVED
SEP 11 1996

State of Idaho
Department of Water Resources

WATER RIGHT LICENSE

WATER RIGHT NO. 35-08794

CONDITIONS OF APPROVAL AND REMARKS

6. This right when combined with all other rights shall provide no more than .02 cfs per acre nor more than 4.0 afa per acre for the lands above.
7. Domestic use is for 1 home.
8. Domestic use does not include lawn, garden, landscape, or other types of irrigation.

This license is issued pursuant to the provisions of Section 42-219, Idaho Code. Witness the seal and signature of the Director, affixed at Boise, this 3RD day of SEPTEMBER, 1996.

Acting for KARL J. DREHER, Director

SEP 11 1996

Form 217
08/89

For Office Use Only
Amt. of Fee $ 50.00
Date 9-9-90
Receipt No. 6015215
Received by Jo

STATE OF IDAHO

DEPARTMENT OF WATER RESOURCES

PROOF OF BENEFICIAL USE

RECEIVED
SEP 12 1990
Department of Water Resources

The Idaho Department of Water Resources will consider this form as a statement that the permit holder(s) has/have completed all development that will occur under this permit and that water has been applied according to the provisions of the permit for the beneficial use(s) described below. This form must be accompanied by a license examination fee or a completed field examination report prepared by a certified water right examiner who has been appointed by the department.

Permit No. P35-08794 Telephone No. 523-5974

Name(s) of Permit Holder(s): Steven E + Lula Meikle

Post Office Address: 8152 North 26 West, I.F. 83402

Source of Water: Ground water

If ground water, well driller's name: COPE (deceased) Date drilled: 1972

Extent of Use:

Domestic 1 (No. of households) Irrigation 3 (No. of acres)

Stockwater _____ (No. and type of stock) Other _____

Total rate and/or volume for which proof is submitted 0.10 cfs _____ acre/feet

Show date water was first diverted and beneficially used under this permit: March 1973

One of the following may be a condition of approval of your permit:

Measuring device: Required? __Yes X No Installed? __Yes __No

OR

Flow Measurement Port: Required? __Yes X No Installed? __Yes __No

Fee Enclosed: $ 50.00 (See License Examination Fee Schedule)

Person to contact to accompany the Department representative during the field examination:

Steven E. Meikle 523-5974
Name Telephone No.

1852 North 26th West IDAHO FALLS, Id 83402
Address

MICROFILMED
JAN 04 1991

The above information is my true statement of the extent to which the above numbered permit has been developed and I relinquish any undeveloped portion of the permit to the state of Idaho.

Sep. 10, 1990 Steven E. Meikle
Date Signature (and title if on behalf of a company or organization)

State of Idaho
Department of Water Resources

Permit To Appropriate Water

NO. 35-08794

Proposed Priority: June 16, 1989 Maximum Diversion Rate: 0.10 CFS

This is to certify, that **STEVEN E. MEIKLE**
LULA MEIKLE
8152 N. 26 W.
IDAHO FALLS, ID 83401
has applied for a permit to appropriate water from: **GROUNDWATER**
and a permit is **APPROVED** for development of water as follows:

BENEFICIAL USE	PERIOD OF USE	RATE OF DIVERSION
IRRIGATION	01/01 to 12/31	0.06 CFS
DOMESTIC	01/01 to 12/31	0.04 CFS
	Totals	0.10 CFS

LOCATION OF POINT(S) OF DIVERSION: SWSWSW Sec. 23, Township 03N, Range 37E
BONNEVILLE County

PLACE OF USE: IRRIGATION

TWN	RGE	SEC		ACRES	ACRES	ACRES	TOTAL
03N	37E	23	SWSW	3			3
				Total number of acres irrigated:			3

PLACE OF USE: DOMESTIC, same as IRRIGATION use

CONDITIONS/REMARKS:

1. Proof of construction of works and application of water to beneficial use shall be submitted on or before **November 1, 1990.**
2. Subject to all prior water rights.
3. Permit holder shall comply with the drilling permit requirements of Section 42-235, Idaho Code.
4. Irrigation use under this permit is authorized only in connection with a domestic use.
5. The rate of diversion of water for irrigation under this permit and all other water rights on the same land shall not exceed 0.02 cubic feet per second for each acre of land.
6. Domestic use is for 1 home.

This permit is issued pursuant to the provisions of Section 42-204, Idaho Code
Witness the seal and signature of the Director, affixed at Boise, this
19th day of October, 1989.

MICROFILMED
OCT 30 1989

for R. Keith Higginson, Director

Form 202
6/85

Ident. No. 35 8794

STATE OF IDAHO
DEPARTMENT OF WATER RESOURCES
APPLICATION FOR PERMIT

To appropriate the public waters of the State of Idaho

1. Name of applicant Steven E. or Lula Meikle Phone 523-5974

   Post office address 8152 N. 26 W. Idaho Falls, ID 83401

2. Source of water supply Groundwater which is a tributary of _____

3. Location of point of diversion is SW ¼ of SW ¼ of SW ¼, Govt. Lot _____

   Sec. 23 Township 3N Range 37E B.M. Bonneville County; additional

   points of diversion if any: _____

4. Water will be used for the following purposes:

   Amount 0.04 (cfs ~~or acre-feet per annum~~) for Domestic purposes from 1-1 to 12-31 (both dates inclusive)

   Amount 0.06 (cfs ~~or acre-feet per annum~~) for Irrigation purposes from 1-1 to 12-31 (both dates inclusive)

   Amount _____ (cfs or acre-feet per annum) for _____ purposes from _____ to _____ (both dates inclusive)

   Amount _____ (cfs or acre-feet per annum) for _____ purposes from _____ to _____ (both dates inclusive)

5. Total quantity to be appropriated is (a) 0.10 (cubic feet per second) and/or (b) _____ (acre feet per annum)

6. Proposed diverting works:

   a. Description of ditches, flumes, pumps, headgates, etc. Well and pump to one home and sprinklers.

   b. Height of storage dam _____ feet; active reservoir capacity _____ acre-feet; total reservoir capacity _____ acre-feet; period of year when water will be diverted to storage: _____ to _____ inclusive.

   Exists c. Proposed well diameter is 6 inches; proposed depth of well is 300 feet.

   d. Is ground water with a temperature of greater than 90°F being sought? No

7. Time required for the completion of the works and application of the water to the proposed beneficial use is 1 years (*minimum 1 year*).

MICROFILMED
OCT 30 1989

8. Description of proposed uses (*if irrigation only, go to item 9*):

a. Hydropower; show total feet of head and proposed capacity in KW. _____

b. Stockwatering; list number and kind of livestock. _____

c. Municipal; show name of municipality. _____

d. Domestic; show number of households. one

e. Other; describe fully. _____

9. Description of place of use:

a. If water is for irrigation, indicate acreage in each subdivision in the tabulation below.

b. If water is used for other purposes, place a symbol of the use (*example: D for Domestic*) in the corresponding place of use below. See instructions for standard symbols.

TWP	RANGE	SEC.	NE¼				NW¼				SW¼				SE¼				TOTALS
			NE¼	NW¼	SW¼	SE¼	NE¼	NW¼	SW¼	SE¼	NE¼	NW¼	SW¼	SE¼	NE¼	NW¼	SW¼	SE¼	
3N	37E	23											D/3						3

Total number of acres to be irrigated 3

10. Describe any other water rights used for the same purposes as described above. None

11. a. Who owns the property at the point of diversion? Applicant

b. Who owns the land to be irrigated or place of use? Applicant

c. If the property is owned by a person other than the applicant, describe the arrangement enabling the applicant to make this filing. _____

12. Remarks: System in place since July, 1972

MICROFILMED
OCT 30 1989

13. Map of proposed project: show clearly the proposed point of diversion, place of use, section number, township and range number.

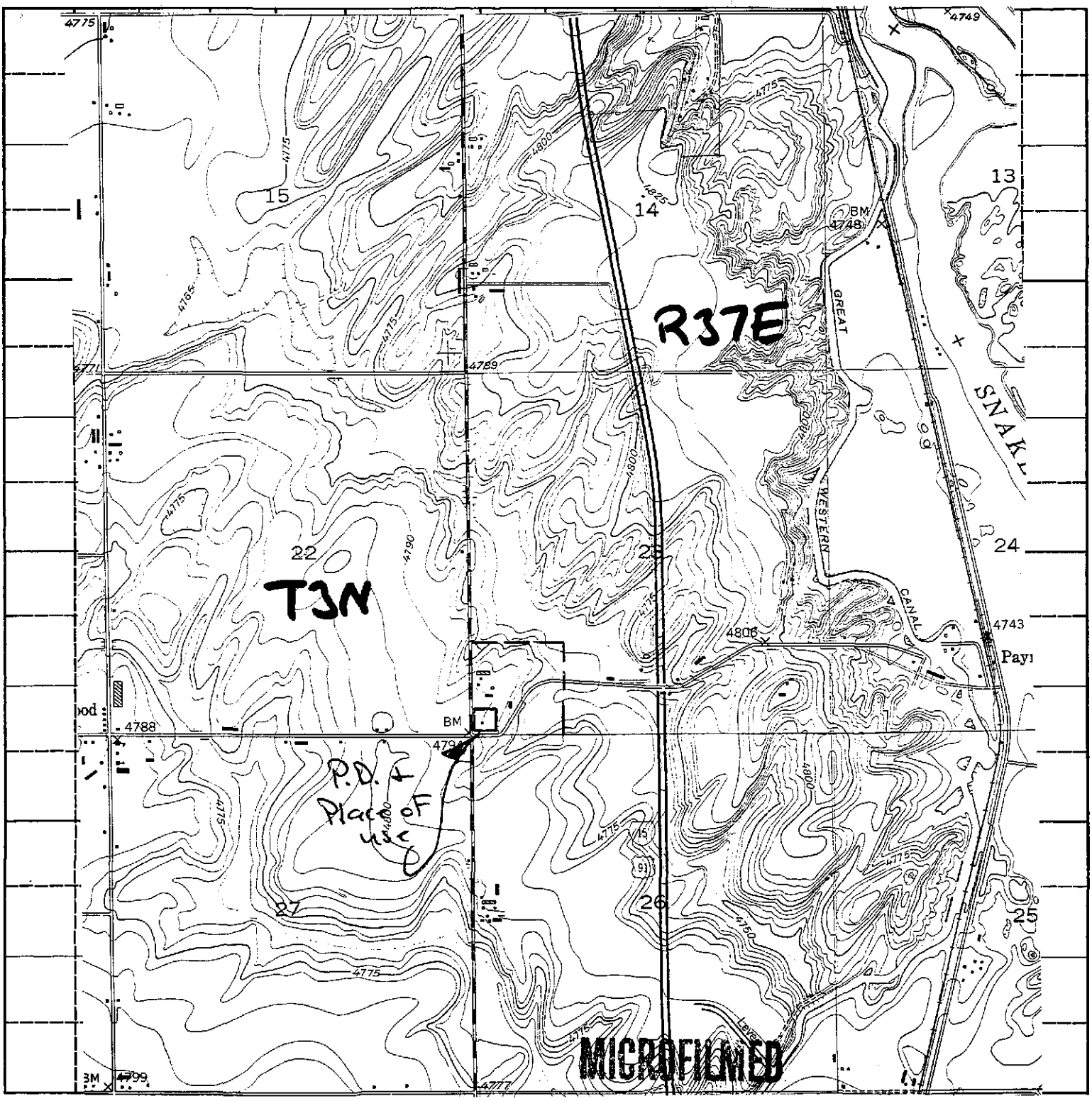

Scale: 2 inches equal 1 mile.

OCT 30 1989

BE IT KNOWN that the undersigned hereby makes application for permit to appropriate the public waters of the State of Idaho as herein set forth.

~~Steven E. Orr~~ Lula Meidle

(Applicant)

Ass.d by HWJ

Received by OW Date 6-16-89 Time 2:15p Preliminary check by DMD

Fee $ 30.00 Receipted by HWJ # E009123 Date 6-16-89

Publication prepared by RB Date 8-17 & 24-89 Published in Post-Register

Publication approved OW Date 9-11-89

ACTION OF THE DIRECTOR, DEPARTMENT OF WATER RESOURCES

This is to certify that I have examined Application for Permit to appropriate the public waters of the State of Idaho No. _____, and said application is hereby _____.

1. Approval of said application is subject to the following limitations and conditions:

   a. SUBJECT TO ALL PRIOR WATER RIGHTS.

   b. Proof of construction of works and application of water to beneficial use shall be submitted on or before _____, 19____.

   c. The rate of diversion, if water is to be used for irrigation under this permit, when combined with all other water rights for the same land shall not exceed 0.02 cubic feet per second for each acre of land.

   d. The water right acquired under this permit if for hydropower purposes shall be junior and subordinate to all rights to the use of water, other than hydropower, within the State of Idaho that are initiated later in time than the priority of this permit and shall not give rise to any right or claim against any future rights to the use of water, other than hydropower, within the State of Idaho initiated later in time than the priority of this permit.

   e. Other:

MICROFILMED

OCT 30 1989

NOTICE OF APPLICATION FOR WATER RIGHT

The Following application(s) have been filed to appropriate the public waters of the State of Idaho:

23-07124
HALL, SAMUEL J.
HALL, IZOLA G.
1050 BANNOCK AVE.
IDAHO FALLS, ID 83402
Source: SPRING; Tributary: BIG SPRING CREEK
Diversion Pt: NENWSW Sec 15 T 01S R 45E
Use: DOMESTIC (.040 CFS)
Date Filed: 6/27/1989
In: T01S R45E S15 NWSW

23-07125
VERNON, CAROL L.
VERNON, SR., JACK L.
5593 W. BROADWAY
IDAHO FALLS, ID 83402
Source: GROUNDWATER
Diversion Pt: NWNENW Sec 36 T 01N R 44E
Use: DOMESTIC (.040 CFS)
Date Filed: 6/19/1989
In: T01N R44E S36 NENW

25-07507
RHOADES, ARVIN
BOX 1422
IDAHO FALLS, ID 83403
Source: SPRINGS; Tributary: TWIN CREEK
Diversion Pt: SESWSW Sec 28 T 01S R 40E
Use: DOMESTIC (.060 CFS)
Date Filed: 6/15/1989
In: T01S R40E S28 SWSW

25-07508
THOMPSON, HOWARD M.
6535 S. HOLMES AVE.
IDAHO FALLS, ID 83402
Source: GROUNDWATER
Diversion Pt: NWNW Sec 8 T 01N R 38E
Use: STOCKWATER (.020 CFS)
DOMESTIC (.100 CFS)
Date Filed: 6/19/1989
In: T01N R38E S08 NWNW

31-07530
LARSEN, BLAINE
P.O. BOX 188
HAMER, ID 83425
Source: GROUNDWATER
Diversion Pt: NWNWSW Sec 35 T 09N R 36E
Use: STOCKWATER (.176 CFS)
Date Filed: 6/14/1989
In: T09N R36E S02 NENW
S35 SWNW

31-07531
LARSEN, BLAINE
P.O. BOX 188
HAMER, ID 83425
Source: GROUNDWATER
Diversion Pt: SENWSE Sec 31 T 09N R 36E
Use: STOCKWATER (.176 CFS)
Date Filed: 6/14/1989
In: T09N R36E S31 NWSE SWSE

35-08350
GELLINGS, STEVE
GELLINGS, JOHN B.
ROUTE 4, BOX 267
IDAHO FALLS, ID 83402
Source: GROUNDWATER
Diversion Pt: SWNE Sec 31 T 02N R 37E
Use: IRRIGATION (3.300 CFS)
Date Filed: 6/07/1984
In: T02N R37E S31 NWNE SWNE NENW NWNW SWNW SENW
220.0 ACRES TOTAL

...UGH, WILLIAM JAMES
RT. 4 BOX 425
IDAHO FALLS, ID 83402
Source: GROUNDWATER
Diversion Pt: NESW Sec 9 T 01N ... E
SESW Sec 9 T 01N R 37E
Use: IRRIGATION (1.500 CFS)
Date Filed: 8/01/1984
In: T01N R37E S09 SWNW SENW NESW NWSW
75.0 ACRES TOTAL

35-08794
MEIKLE, STEVEN E.
MEIKLE, LULA
8152 N. 26 W.
IDAHO FALLS, ID 83401
Source: GROUNDWATER
Diversion Pt: SWSWSW Sec 23 T 03N R 37E
Use: IRRIGATION (.060 CFS)
DOMESTIC (.040 CFS)
Date Filed: 6/16/1989
In: T03N R37E S23 SWSW
3.0 ACRES TOTAL

The permit(s) will be subject to all prior water rights. Protests may be submitted based on the criteria of Sec. 42-203A, Idaho Code and/or the new public interest criteria of Sec. 42-203C, Idaho Code. Protests must be filed with the Director, Dept. of Water Resources, 150 Shoup Ave., Suite 15, Idaho Falls, Idaho 83402 on or before SEPTEMBER 4, 1989.

R. Keith Higginson, Director

Published: August 17, 24, 1989

MICROFILMED
OCT 30 1989

Proof of Publication

The Post-Register

RECEIVED
AUG 30 1989
Department of Water Resources
Eastern District Office

State of Idaho,
County of Bonneville } ss

I, Ted Delezene, first being duly sworn, depose and say: That I am the Foreman of The Post Company, a corporation of Idaho Falls, Bonneville County, Idaho, publishers of The Post-Register, a newspaper of general circulation, published daily, except Saturday, at Idaho Falls, Idaho; said Post-Register being a consolidation of the Idaho Falls Times, established in the year 1890, The Idaho Register, established in the year 1880 and the Idaho Falls Post, established in 1903, such consolidation being made on the 1st day of November, 1931, and each of said newspapers have been published continuously and uninterruptedly, prior to consolidation, for more than seventy-eight (78) weeks and said Post-Register having been published continuously and uninterruptedly from the date of such consolidation, up to and including the last publication of notice hereinafter referred to.

That the notice, of which a copy is hereto attached and made a part of this affidavit, was published in said Post-Register for two consecutive weeks, first publication having been made on the 17th day of August, 19 89, last publication having been made on the 24th day of August, 19 89, and that the said notice was published in the regular and entire issue of said paper on the respective dates of publication, and that such notice was published in the newspaper and not in a supplement.

Ted Delezene

Subscribed and sworn to before me, this 25th day of August, 19 89.

Glen R. Napier
Notary Public

My commission expires September 30, 19 94.

B10

MICROFILMED
OCT 30 1989

RECEIVED
SEP 0 9 1996
Department of Water Resources

ACE Exp [illegible]

[illegible]
STEVEN E MEIKLE
[illegible] N 28 W
IDAHO FALLS ID 83402

State of Idaho
DEPARTMENT OF WATER RESOURCES
1301 North Orchard Street, Statehouse Mail, Boise, Idaho 83720-9000
Phone: (208) 327-7900 FAX: (208) 327-7866

PHILIP E. BATT
GOVERNOR

KARL J. DREHER
DIRECTOR

September 3, 1996

STEVEN E MEIKLE
LULA MEIKLE
8152 N 26 W
IDAHO FALLS ID 83402

RE: WATER RIGHT NO. 35-08794

Dear Water Right Holder(s):

Enclosed is a copy of the Water Right License issued on the above referenced permit. If you have any questions, please contact me within 10 days of receipt of this license.

Also, please note that as of July 1, 1996, water right owners are required to report any change of water right ownership and any change of mailing address to the department. If you have acquired a water right or have changed your mailing address PRIOR TO July 1, 1996, you have until July 30, 1998, to notify the department. If you acquire a water right or change your mailing address AFTER July 1, 1996, you must notify the department within 120 days of the change.

Failure to report these changes could result in a $100 late filing fee. Contact any office of the department to obtain the proper reporting form.

Sincerely,

Shelley Walter Keen

Shelley W. Keen
Water Rights Supervisor

SK:ph

Enclosure

SEP 1 1 1996

MEMORANDUM

TO: File 35-08794

FROM: Sharla

DATE: August 29, 1996

RE: Recommendation Adjustment(s)

The final license recommendations for Right 35-08794 are based on the following.

H. RECOMMENDATIONS

Beneficial Use	Period of Use	Rate of Div	Annual Vol
Irrigation	4/1 - 10/31	0.06 cfs	12.0 afa
Domestic	1/1 - 12/31	0.02 cfs	0.6 afa

The rate of diversion and annual volume for domestic reflect in-house use only. The season of use for irrigation has been changed based on the standard for that area.

Although the examiner made no recommendations on the back page of the exam report, sufficient information was gathered to proceed with licensing.

Examiner: Alan Paris
Exam date: July 19, 1991

SEP 1 1 1996

LICENSE REVIEW CHECKLIST

PERMIT NO. 35-08794 DATE 8/29/96 REVIEWER: *SHARLA*

	Change	OK	
NAME	___	✓	Address Change NO
SOURCE	___	✓	Is change clarification of originally intended source? ___ If not, prepare Notice of Intent to Void ___
POINT OF DIV	___	✓	Amendment required NO
PLACE OF USE	___	✓	Amendment required NO

Does map agree with written description? ✓ yes ___ no

OVERLAPS ___ P/D ___ P/U

RATE OF DIV

Permitted Rate	.10 cfs	
Fee limit	.20 cfs	2" pipe @ 5fps = .11 cfs
Measured	~ cfs	
Theoretical	.06 cfs	3X8.8X.7/224+(2.31 X 45) = .06

Recommended Total Div Rate .06 cfs

ANNUAL VOLUME/ NATURE OF USES ___ ✓

4/1-10/31 irrig season

Use	Volume Calculation
Irr	3X4.0 = 12.0 af
Dom.	.6 af
	af
	af
SUBTOTAL	12.6 af

Flow rate .06 cfs X 213 days X 1.983 = 25.3 af

Total volume recommended 12.6 af
(SUBTOTAL or Flow Rate, whichever is less)

REMARKS WBS 041

CONDITIONS ___ Watermaster Control WD# ____
___ GW Measurement/Measuring Device
R31 Overlap
___ Use-specific conditions

Advancement of Priority Date Required ___ yes ✓ no

SRBA Claim Filed N/A
Adjustment Memo ___

1st Amend Letter N/A
2nd Amend Letter ____

RECEIVED
JUL 30 1996
Department of Water Resources

Form 219
6/86

STATE OF IDAHO
DEPARTMENT OF WATER RESOURCES

BENEFICIAL USE FIELD REPORT

A. GENERAL INFORMATION

Permit No. 35-8794

1. Owner: Steven E. & Lula Meikle Phone No. _____
   Current Address: 8152 N 26 W Idaho Falls, ID 83401
2. Accompanied by: Steven E. Meikle EXAM. DATE: 07/19/91
   Address: Same Phone No. Same
   Relationship to Permit Holder: holder
3. Source: groundwater tributary to _____

B. OVERLAP REVIEW

1. Other water rights with same place of use: _____
   _____ ☐ Copies Attached
2. Other water rights with same point of diversion: _____
   _____ ☐ Copies Attached ☐ Copies of Field Exam's Attached

C. SYSTEM DESCRIPTION

1. **Diversion System Diagram:** Indicate all major components and distances between components. Indicate weir size/ditch size/pipe i.d. as applicable. ☐ Alternative diagram attached



MICROFILMED
SEP 11 1996

Scale: 1" = _____.

2. ☑ Copy of U.S.G.S. Quadrangle Attached Showing location(s) of point(s) of diversion and place(s) of use (required).
   ☐ Aerial Photo Attached (required for irrigation of 10 acres or more).
   ☑ Photo of Diversion and System Attached (required for all but single household domestic groundwater, and stockwater.

System Description (continued)

3. **Narrative:** Description (As operating at time of measurement. Indicate pressure, number of sprinklers, etc.)

well, pump, storage tank (120gal tank), house, 3acres irrigation

☐ See Remarks on page 4 for continuation

4.

Well or Diversion Identification No.*	Motor Make	Hp	Motor Serial No.	Pump Make	Pump Serial No. or Discharge Size
	Jacuzzi	3	—	—	2" discharge

**Code to correspond with No. on map and aerial photo*

5. **Point(s) of Diversion:**

Ident. No.	Gov't. Lot	¼	¼	¼	Sec.	Twp.	Rge.	County	Method of Determination/Remarks
			SW	SW	23	3N	37E	Bonneville	USGS QUAD and onsite inspection

6. **Place(s) of Use:** Indicate Method of Determination _____

Twp.	Rge.	Sec.	NE¼				NW¼				SW¼				SE¼				Totals
			NE¼	NW¼	SW¼	SE¼	NE¼	NW¼	SW¼	SE¼	NE¼	NW¼	SW¼	SE¼	NE¼	NW¼	SW¼	SE¼	
3N	37E	23											D/3						3

SEP 11 1996

Do not use this space

Do not use this space

SEP 11 1996

D. FLOW MEASUREMENTS

☐ Additional Data Sheets Attached

1.

Measurement Equipment	Type	Make	Model No.	Serial No.	Size	Calib. Date
well probe	Olympic	Aetat	500		500'	

2. **Measurements:** operating pressure 38 – 45 psi (installed gage)
static to water level – 224' 2"

E. FLOW CALCULATIONS

☐ Additional Computation Sheets Attached

1. Measured Method:

2. Alternate Method for Checking Purposes:

F. PUMP EFFICIENCY DATA (Optional)

Discharge Pressure: _____ psi x 2.31 = _____ ft (1); Dynamic pumping level: _____ ft (2)
Total Head: (1) + (2) = _____ (3) ; Flow rate: _____ cfs (4)

Water HP: (3) x (4) ÷ 8.8 = _____ (5)
Meter Input KW: 3.6 x _____ KH x _____ CTR or _____ MULT x _____ PTR x _____ N/ _____ T = _____ (6)
Meter Input HP: (6) x 1.34 = _____ (7)
Panel Input KW: _____ Ave PF x _____ Ave Volts x _____ Ave Ampsx .001732 = _____ (6)
Panel Input HP: (6) x 1.34 = _____ (7) Efficiency: (5)/(7) x 100 = _____ %

G. VOLUME CALCULATIONS

1. Volume Calculations for Irrigation:

$V_{I.R.}$ = (Acres Irrigated) x (Irrigation Requirement) = _____

$V_{D.R.}$ = [Diversion Rate (cfs)] x (Days in Irrigation Season) x 1.9835 = _____

V = Smaller of $V_{I.R.}$ and $V_{D.R.}$ = _____

2. Volume Calculations for Other Uses:

MICROFILMED
SEP 11 1996

H. REMARKS AND OVERLAP REVIEW ANALYSIS

I. RECOMMENDATIONS

1. **Recommended Amounts**

Beneficial Use	Period of Use From	Period of Use To	Rate of Diversion Q (cfs)	Annual Volume V (afa)
		Totals:		

2. **Recommended Amendments**

☐ Change P.D. as reflected above ☐ Add P.D. as reflected above ☐ None

☐ Change P.U. as reflected above ☐ Add P.U. as reflected above ☐ Other

J. AUTHENTICATION

Field Examiner's Name ALAN W. PARIS

Signature Alan W Paris

Certification Date

Field Report Preparation Date

CONSULTANT SEAL

K. Licensing recommendation shall be prepared by an Idaho Department of Water Resources employee on a computer printout attached hereto.

RECEIVED
SEP 11 1996

Form 238-I
05/90

Department of Water Resources

WELL INSPECTION FORM

If well is associated with water right, provide WR# 35-8794

Otherwise provide legal description and a sketch map and/or address so that the well can be located easily.

1. Legal Description: TWP 3N, Rge 37E, Sec. 23, SW 1/4 SW 1/4 or Lot ____.

2. Owner: Steven E Meikle & Lula Meikle

   Address 8152 N 26 W, city Idaho Falls st Id

3. Casing ≥ 12 inches above ground: Yes ____ No ✓

4. Access Port: Yes ✓ No ____ Static Water Level: 224'2"
   Pressure Gauge: Yes ✓ No ____ Casing Diameter: 6"
   Flowing: Yes ____ No ✓ Temperature: N/A

5. Are there any obvious construction problems that may be a source for contamination or waste of water: Yes ____ No ✓

   If answer to Item 5 is Yes, describe in remarks and attach photo.

Remarks: _____

SEP 11 1996

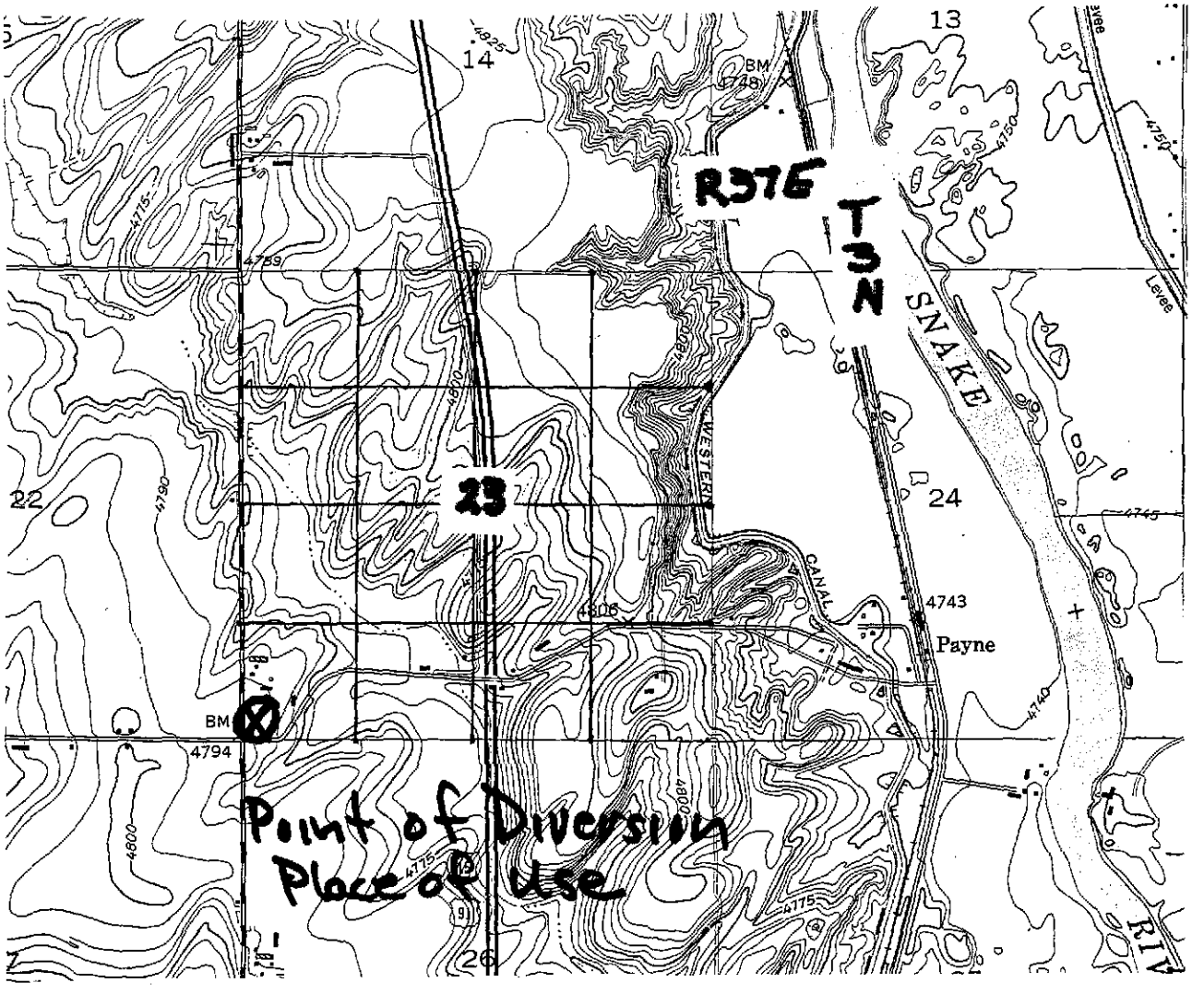

SEP 11 1996

35- 8794

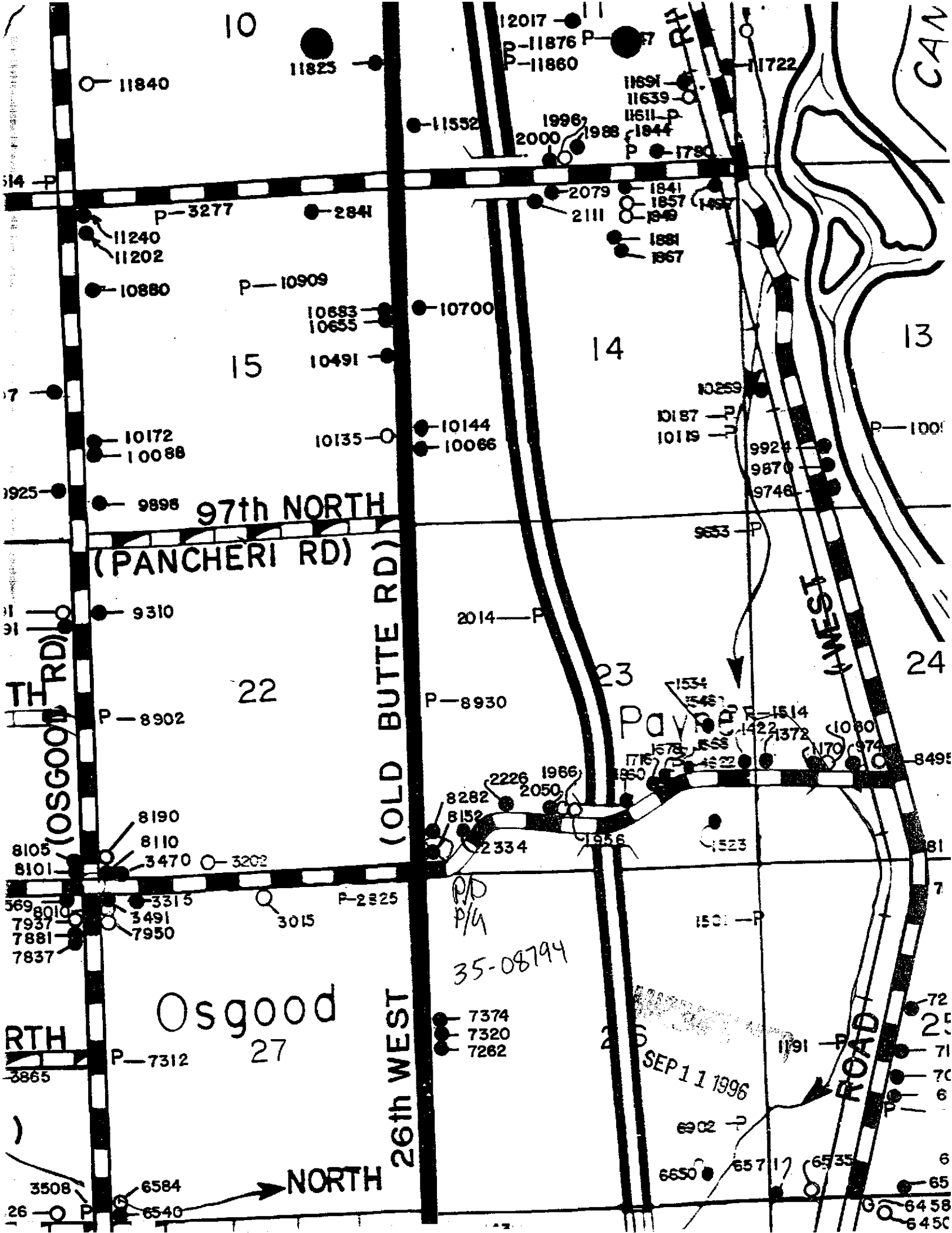

10
11
12017
11876
11860
11825
11840
11722
11691
11639
11611
1996
1988
1844
2000
11552
1780
2079
1841
1857
2111
1949
1881
1867
3277
2841
11240
11202
10880
10909
10683
10655
10700
15
10491
14
13
10259
10187
10119
10172
10088
10135
10144
10066
9924
9870
9746
9896
97th NORTH
(PANCHERI RD)
9653
9310
2014
(OSGOOD RD)
(OLD BUTTE RD)
(WEST
22
23
24
8902
8930
Payne
1534
1514
1422
1372
1080
1170
974
8495
2226
1966
2050
8282
8152
2334
1956
1523
8190
8110
8105
8101
3470
3202
3315
3491
7950
7937
7881
7837
3015
2825
P/D
P/G
35-08794
Osgood
27
26th WEST
7374
7320
7262
7312
3865
SEP 11 1996
ROAD
6902
6650
6571
6535
3508
6584
6540
NORTH
6458
6450

$$Q = \frac{(3\ HP)(8.814)(.7)}{[(224.17') + (38\ psi)(2.308)]}$$

$$= 0.059349\ cfs$$

$$= 0.06\ cfs$$

RECEIVED
SEP 1 1 1996

35-8794



SEP 1 1 1996

35-8794

December 19, 1990

STEVEN E. MEIKLE
LULA MEIKLE
8152 N. 26 W.
IDAHO FALLS, ID 83401

PROOF ACKNOWLEDGMENT LETTER

RE: PERMIT NO. 35-08794

Dear Permit Holder:

The department acknowledges receipt of the proof of beneficial use form submitted for the above referenced permit. The next step in the process of developing a water right is for the department to conduct a field examination to determine and confirm the use being made of the water.

If you have questions concerning this matter, please feel free to contact the EASTERN Regional Office in Idaho Falls at (208)525-7161.

Sincerely,

Rita Fleck
Secretary/Records Manager

c: IDWR - Region

MICROFILMED
JAN 04 1991

1/88

PROOF OF BENEFICIAL USE

ANALYSIS SHEET

Permit No. 35-8794 Date: 12-19-90

General Considerations:

5 Name same as permit
y Signature the same as permit holder
N Address change _____ If yes, prepare a data entry
y Proof received timely
_____ Reinstated

Source of Water:

_____ Surface water
y Groundwater
_____ 1. well log in file
_____ 2. drilling permit
_____ A. amount of drilling fee paid for proposed uses

Extent of Use and Rate of Diversion:

5 Rate of diversion appropriate for uses
y Is rate or volume and fee appropriate?
y Has permit holder indicated when water was first put to a beneficial use?

Measuring Device:

_____ Is a measuring device or access port required?
N/A Has one been installed?
N Waiver or modification of measuring device requested

Remarks: Well drilled in 1972
Proof acceptable

N/A Priority Calculation:

Date proof received _____ _____

Date proof due _____ -_____

No. of days late =_____

Priority date _____ +_____

NEW PRIORITY DATE _____ =_____

SEND FILES TO DATA ENTRY AND THEN TO MICROFILM

138373

August 31, 1990

STEVEN E. MEIKLE
LULA MEIKLE
8152 N. 26 W.
IDAHO FALLS, ID 83401

PROOF DUE NOTICE

RE: PERMIT NO. 35-08794

Dear Permit Holder:

One of the conditions of approval of the above referenced water permit was that proof of the extent of your beneficial use must be submitted to this office on or before November 1, 1990. (See last page of your approved permit or your last approved extension request.) Enclosed is a form which when accompanied by the license examination fee or a complete field examination report prepared by a certified water right examiner may be used to submit the required proof.

If you have not fully completed your project, and you or a previous owner of this permit have not received a prior extension of time, you may request an extension of time if the delay is for reasonable cause as provided in Section 42-204, Idaho Code. If you have been prevented from proceeding by a governmental agency or by litigation which might bring title to the water in question, more than one extension of time can be granted. An extension of time request form is enclosed for your convenience.

Either an acceptable proof of beneficial use submittal or an acceptable request for an extension of time must be received by this department on or before the above described proof due date. If neither is received, the department will send you a lapse notice. Within sixty (60) days of the mailing of the lapse notice, the permit will no longer be of any force nor effect.

SINCERELY,

Rita Fleck
Secretary/Records Manager

Enclosures

MICROFILMED
JAN 04 1991

STATE OF IDAHO

DEPARTMENT OF WATER RESOURCES

Statehouse
Boise, Idaho 83720
(208) 327-7900
October 20, 1989

STEVEN E. MEIKLE
LULA MEIKLE
8152 N. 26 W.
IDAHO FALLS, ID 83401

PERMIT APPROVAL NOTICE

RE: PERMIT NO. P35-08794

Dear Permit Holder:

Enclosed is a copy of your approved application for permit. We direct your attention to the conditions of approval on the final page.

You should be aware that the groundwater you propose to divert is located within a drainage basin where surface waters are regulated during the months of low flow. It is possible that diversion of groundwater may have an adverse impact on these surface water flows. Information available to us at this time does not warrant refusing to issue permits in your area, but we do caution that diversions of groundwater are not allowed to deplete flows available for surface water users with earlier priority dates. Siting your well as far from surface sources as possible and casing out upper water producing zones may reduce the potential of interference.

Section 42-235, Idaho Code, requires that a "drilling permit" must be obtained from the department for all wells constructed after July 1, 1987. A drilling permit is a separate permit that must be issued in addition to your permit to appropriate water. Commencement of well construction or diversion of water under your permit to appropriate water is prohibited unless a drilling permit is obtained.

We have enclosed a form entitled "Instructions for Proof of Beneficial Use". Please read the instructions carefully since you must take further action to develop this permit. Also enclosed for your convenience is a form entitled "Proof of

MICROFILMED

OCT 30 1989

Beneficial Use" that must be submitted to the Department when your project is completed. If development is complete, you may submit proof of beneficial use immediately.

Sincerely,

GARY SPACKMAN, Supervisor
Water Right Permits Section

GS: SC
Enclosures

MICROFILMED

OCT 30 1989

✓ Dist. for staffing 6-16-89 RB

Submitted for advertising 7-31-89 HCJ

Form No. 202a
4/87

STATE OF IDAHO
DEPARTMENT OF WATER RESOURCES

APPLICATION FOR PERMIT ANALYSIS SHEET

INITIAL REVIEW BY Dennis Dunn DATE 27 July 1989 APPLICATION NUMBER 35-8794
Steve Meible

REQUIRED INFORMATION

✓ Name (If applicant is a corporation or partnership, names must be provided for the director, officers, & other partners.)
✓ Address
✓ Source (See USGS Quad for names of water sources)
✓ Point of Diversion (10 acres for spring, lot & block descriptions for subdivisions, local name, flow and/or volume)
✓ County
✓ Quantity (flow and/or volume)
✓ Period of Use
✓ Nature of proposed use (Include description of use.)
✓ Description of diverting works
✓ Time required for beneficial use of water
✓ Place of use or acres irrigated
✓ Map
✓ Signature (If applicant is corp. partnership, or minicipality, title of signator is required)
✓ Fee
✓ Yes ____ No* In form to receipt

ADDITIONAL INFORMATION

____ Overlapping place of use (Describe source & relationship to present application on the back.)
____ Overlapping point of diversion
____ Yes ✓ No Field check required
Field check by _____
____ Yes ____ No Field report attached
____ Yes ____ No Critical groundwater area
____ Yes ____ No Groundwater management area
____ Yes ____ No Send dam safety information
____ Yes ____ No Send power requirement letter
____ Yes ____ No Send fish farm requirement letter
____ Yes ____ No Power residency affidavit
____ Yes ✓ No Power efficiency form
✓ Yes ____ No Within trustwater boundary (If yes, attach trust water supplementary analysis sheet.)
____ Yes ✓ No Diversion greater than 5 cfs or 500 acre ft. (If yes, attach large diversion supplementary analysis sheet.)
____ See reverse side for additional information

***REQUEST THE FOLLOWING ADDITIONAL INFORMATION FROM THE APPLICANT**

_____
_____ Date Requested _____

RECEIVED
SEP 13 1989
Department of Water Resources

PROCESSING ✓ Yes ✓ No In form for advertising
Yes ✓ No Statewide advertising
✓ Yes No Fee amount, receipt date & No. recorded on application

SEND COPIES TO
Idaho Dept. of Health & Welfare
Idaho Dept. of Fish & Game
Idaho Dept. of Lands
Adjudication Bureau Unit
U.S. BLM
U.S. Forest Service
Water District
Other

FINAL REGIONAL PROCESSING REVIEW

✓ Yes No Affidavit of publication received
✓ Yes No Application published correctly. If not, record action taken.

✓ Yes No Publication dates & paper, recorded on application
Yes ✓ No Protests received
Final date for protest 9-6-89
Yes No Protests, dates, resolution of protest, recorded on application
Yes ✓ No Recommendations attached
Yes ✓ No Measuring device required
Yes ✓ No Access port required
✓ Yes No Will water be delivered by watermaster? If yes, what Dist. 01-POE
Yes No Special conditions of approval or cover letter below.

See below for additional information
Date of priority recommended 6-16-89 ✓
By HWJ Date 9-12-89

STATE OFFICE REVIEW P05, P23 P16 46 41

See below for additional information
By KW Date 10-11-89

ADDITIONAL INFORMATION

App. in TRUST area - DCMI

August 9, 1989

Steven E. or Lula Meikle
8152 N. 26 W.
Idaho Falls, ID 83402

RE: Application for Permit No. 35-8794

Dear Water Right Applicant:

The Department of Water Resources acknowledges receipt of your water right permit. This office is currently in the process of advertising the application in the Post-Register. The advertisement will be published for two consecutive weeks, and a period of ten days following the second publication will be allowed for the submittal of protests.

If the application is protested, you will be sent a copy of the protest. The protest must be resolved before the application is approved or denied. If the protest is not resolved voluntarily, this Department will conduct a conference and/or hearing on the matter.

If the application is not protested, it will be forwarded to our state office in about five weeks. State office personnel will conduct a complete review prior to final processing of the application and will notify you of the outcome of this review. When a permit is issued, you will be sent a copy. A typical processing time for an unprotested application is about eight weeks.

Please feel free to contact this office if you have any questions regarding this procedure.

Sincerely,

HAROLD W. JONES
Water Rights Supervisor

HWJ/rb

RECEIVED
OCT 30 1989

S T A T E O F I D A H O
DEPARTMENT OF WATER RESOURCES
Eastern Region
150 Shoup Ave., Suite 15

Idaho Falls, Idaho 83402
(208) 525-7161

AUGUST 8, 1989

THE POST-REGISTER
P.O. BOX 1800
IDAHO FALLS, ID 83403

Gentlemen:

Enclosed you will find a legal notice which we wish to have published on the dates indicated (once a week for two consecutive weekly issues) in your newspaper. If you cannot publish the notice on the proposed dates, please contact us immediately.

An affidavit of publication must be submitted to the Department along with the publication bill. Your cooperation is appreciated.

Please send the affidavit of publication and publication billing to this office before SEPTEMBER 4, 1989.

Yours truly,

Rita Bodell
Secretary

Encl.

MICROFILMED
OCT 30 1989

NOTICE OF APPLICATION FOR WATER RIGHT

The Following appl[illegible]ion(s) have been filed [illegible]ppropriate the public waters of the State of Idaho:

MICROFILMED

OCT 30 1989

35-08794

MEIKLE, STEVEN E.
MEIKLE, LULA
8152 N. 26 W.
IDAHO FALLS, ID 83401

Source: GROUNDWATER

Diversion Pt: SWSWSW Sec 23 T 03N R 37E

Use: IRRIGATION (.060 CFS)
DOMESTIC (.040 CFS)

Date Filed: 6/16/1989

In: T03N R37E S23 SWSW

3.0 ACRES TOTAL

35-08794
MEIKLE, STEVEN E.
MEIKLE, LULA
8152 N. 26 W.
IDAHO FALLS, ID 83401
Source: GROUNDWATER
Diversion Pt: SWSWSW Sec 23 T 03N R 37E
Use: IRRIGATION (.060 CFS)
DOMESTIC (.040 CFS)
Date Filed: 6/16/1989
In: T03N R37E S23 SWSW
3.0 ACRES TOTAL

The permit(s) will be subject to all prior water rights. Protests may be submitted based on the criteria of Sec. 42-203A, Idaho Code and/or the new public interest criteria of Sec. 42-203C, Idaho Code. Protests must be filed with the Director, Dept. of Water Resources, 150 Shoup Ave., Suite 15, Idaho Falls, Idaho 83402 on or before SEPTEMBER 4, 1989.

R. Keith Higginson, Director

Published: August 17, 24, 1989

MICROFILMED
OCT 30 1989

The permit(s) will be subject to all prior water rights. Protests may be submitted based the criteria of Sec. 42- A, Idaho Code and/or the new public interest criteria of Sec. 42-203C, Idaho Code. Protests must be filed with the Director, Dept. of Water Resources, 150 Shoup Ave., Suite 15, Idaho Falls, Idaho 83402 on or before SEPTEMBER 4, 1989.

R. Keith Higginson, Director

Published 8/17/1989 & 8/24/1989

MICROFILMED

OCT 30 1989

3/83

IDENT. NO. 35-[illegible]794

IDAHO DEPARTMENT OF WATER RESOURCES

WATER RIGHT
DATA ENTRY LOG

Initials	Date	Item
RB	8-1-89	Original form entered
"	"	Edit Report Correct
		Date Protested
		Date of Hearing
		Date Approved/Denied (Proof due date, stage and/or status, conditions of approval, water district)
		Record Verified
		Amendment Approved
		Extension Approved
		Partial Proof
		Proof Complete
		Field Exam Received
		Field Exam Accepted and changes entered
		License Updated
		Transfer Updated
		Keypunched by State Office