NAME OF APPLICANT Wm Carl Mantz

Form No. 0

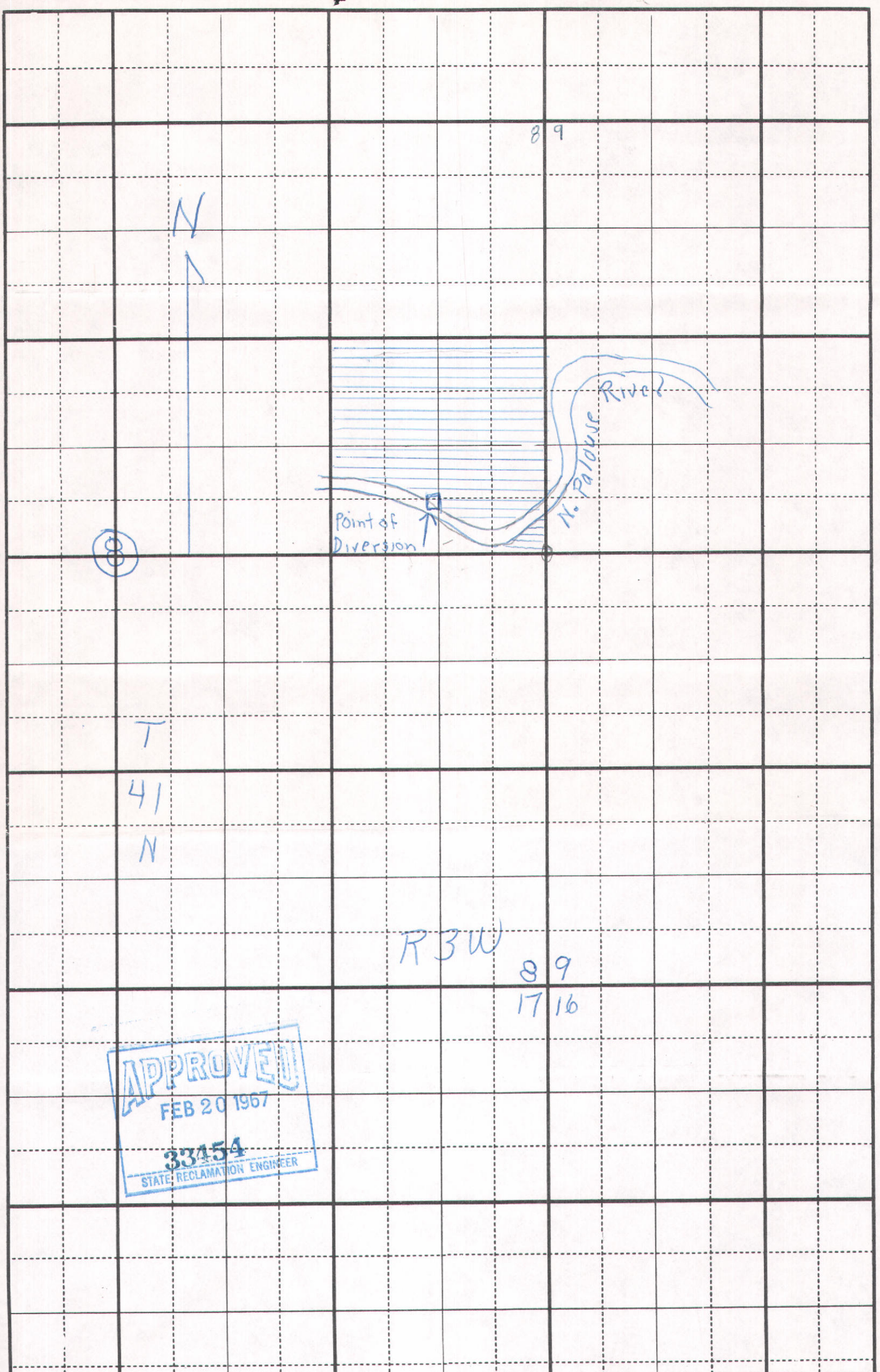

SCALE: ~~2~~ 8 Inches Equal 1 Mile. Draw Plan In Ink.

LATAH COUNTY

33454

Rge - 3W

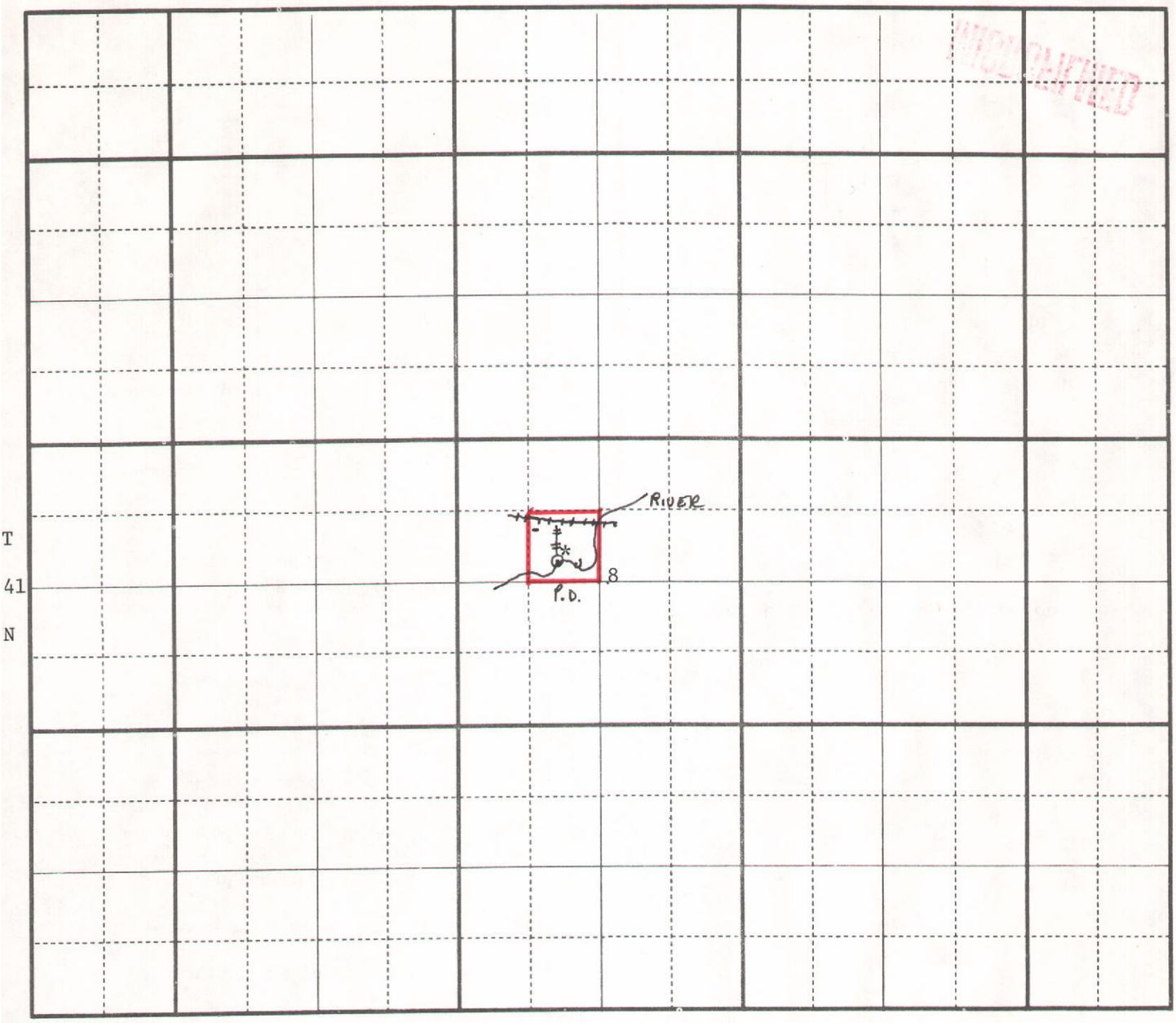

Diagram of System

State of Idaho

Department of Water Resources

WATER RIGHT LICENSE

License of Water Right No. 33454/87-2028 Priority Feb. 15, 1967 Amount 0.27 cfs

THIS IS TO CERTIFY, that WILLIAM CARL MANTZ

of Harvard, Idaho, has complied with the terms and conditions of Permit No. 33454/87-2028 issued pursuant to Application for Permit dated February 15, 1967, and has submitted proof to the Department of Water Resources on May 6, 1974, that he has applied water to a beneficial use; an examination by the Department indicates that the works have a capacity for the diversion of 0.27 cfs of water from North Fork of Palouse River, tributary to the Snake River, and that the permit holder has applied to a beneficial use and established a right to use water as follows:

Beneficial Use	Period of Use		Rate of Diversion	Annual Volume
Irrigation	from April 1	to Nov. 1	at 0.27 cfs and	81.0 acre feet or 3.0 af per acre
	from	to	at cfs and	
	from	to	at cfs and	

(both dates inclusive)

Subject, however, to the condition that no more than 0.27 cfs of water be diverted at any one time, and that the amount of water so diverted and to which such right is entitled and confirmed is for the purpose aforementioned and is limited to the amount which can actually be beneficially used and shall not exceed 81.0 acre feet per year, said waters to be diverted within the SE¼NE¼ of Sec. 8, Twp. 41 N, Rge. 3 W, B.M. in the County of Latah

Description and location of place of use:

Twp.	Range	Sec.	NE¼				NW¼				SW¼				SE¼				Totals
			NE¼	NW¼	SW¼	SE¼	NE¼	NW¼	SW¼	SE¼	NE¼	NW¼	SW¼	SE¼	NE¼	NW¼	SW¼	SE¼	
41 N	3 W	8				27													27

Total number of acres irrigated 27

NOTE: Modifications to or variance from this license must be made within the limits of Section 42-222, Idaho Code, or the applicable Idaho Law. This right may be forfeited by five years of non-use.

The right to the use of the water hereby confirmed is restricted and appurtenant to the lands or place of use herein described, as provided by the laws of Idaho.

Witness the seal and signature of the Director, affixed at Boise, Idaho, this 7 day of January, 19 75.

Director

Affidavit of Publication

STATE OF IDAHO
County of Latah } ss.

A. J. Merriman

being first duly sworn, on oath, deposes and says:

That he is the printer of The DAILY IDAHONIAN, a newspaper of general circulation, printed and published daily except Sunday at Moscow, Latah County, Idaho, in compliance with Sections 60-106, 60-107, and 60-108 of the Idaho Code and the amendments thereto; that the notice of which the annexed is a full, true and correct printed copy was published in the regular and entire issues of said newspaper and not in a supplement thereto, upon the following dates: Nov. 26, Dec. 3, 1970

the same being the dates designated for the publication of said legal notice.

Subscribed and sworn to before me this 7th day of Dec. 1970

A. B. Robinson

Notary Public,
residing at Moscow, Idaho

Residing at Moscow, Idaho
County of Latah
My Commission Expires Feb. 26, 1974

NOTICE OF EXISTING WATER PERMIT

Notice is hereby given that William Carl Mantz, Harvard, Idaho has received an approved Permit No. 33454/87-2028 issued by the Idaho Department of Water Administration authorizing the diversion of 0.5 cubic feet per second of water from N. Fk. Palouse River, trib. of Snake River. The priority to be established under this permit is February 15, 1967 and the permit was approved February 20, 1967.

Water is to be diverted from a point within the SE¼NE¼, Sec. 8, T. 41 N, R. 3 W. B.M., Latah County to be used for irrigation in the SE¼NE¼, Sec. 8, T. 41 N. R. 3 W. B.M.

Proof of the application of the water to beneficial use is to be submitted to the Department on or before February 20, 1977. Any protests against the issuance of the license for the above referenced permit should be filed with the Idaho Department of Water Administration within ten (10) days of the last date of publication of this notice or prior to the licensing of the permit. Licensing may commence prior to the date beneficial use proof is due without further notice.

R. KEITH HIGGINSON, Director
Idaho Dept. of Water Administration
STATEHOUSE, Boise, Idaho

Published in the Daily Idahonian, Moscow, Idaho on November 26, and December 3, 1970

87 2028

BEFORE THE DEPARTMENT OF WATER ADMINISTRATION

OF THE

STATE OF IDAHO

IN THE MATTER OF PERMIT NO. 33454/87-2028 in the name of William Carl Mantz	ORDER MODIFYING REQUIREMENTS FOR COMPLETION OF PERMIT TO APPROPRIATE WATER

WHEREAS, the 39th Idaho Legislature made certain amendments to the Idaho Water Law; and,

WHEREAS, these changes raised questions as to the procedures to be followed by holders of permits issued prior to the effective date of the amendments, May 31, 1967; and,

WHEREAS, on August 1, 1968, the Department of Water Administration adopted Rules of Practice and Procedure for the processing of such permits issued prior to May 31, 1967; and,

WHEREAS, Permit No. 33454 was issued previous to that date;

NOW THEREFORE, the requirements for completion of the above numbered permit are hereby modified to conform to the adopted Rules of Practice and Procedure as follows:

1. The above numbered permit will be completed under the terms of Title 42, Chapter 2, Idaho Code, as amended by the 39th Idaho Legislature.

2. The conditions of the above numbered permit are modified as follows:

   a. Notice of the issuance of the permit will be published at the permit holders expense for two weekly issues in the official newspaper of the county in which the point of diversion lies.

   b. The permittee will not be required to submit proof of completion of works as originally specified, but will be required to submit proof to the Department of Water Administration of the application of the water to beneficial use on or before February 20, 1977. The permit holder should be aware that failure to complete one-fifth (1/5) of the works within one-half (1/2) of the time originally set for completion of works may be grounds for cancellation at the instance of the department.

Dated this 23rd day of October, 1970.

R. Keith Higginson

R. KEITH HIGGINSON
Director

RKH/DG

87-2028
33454

33454

87

Application For Permit
To Appropriate the Public Waters of the State of Idaho

APPLICATION NO. 41704
PERMIT NO. 33454
DISTRICT NO.

1. Name of Applicant: William Carl Mantz

Postoffice address: Harvard County: Latah State: Idaho

I. If applicant is a corporation, give:
(a) Date and place of incorporation:
(b) Amount of capital stock:
(c) Amount paid in:
(d) Names and addresses of directors:

II. The financial resources of the applicant are:
(a) Cash on hand:
(b) Treasury stock:
(c) Bond to be issued:
(d) Other resources:

2. Quantity of water claimed: one-half (0.5) cubic feet per second.

3. Source of water supply: N. Fork of Palouse River which is a tributary of Snake River.

4. Location of point of diversion: 850' feet distant from the SE¼ of the NE¼ corner of Section 8, T. 41 N, R. 3 W, B.M., and is in the SE¼NE¼ of section 8, T. 41 N, R. 3 W, B. M., County of Latah

5. Water is to be used for irrigation

6. If for mining, milling, power or manufacturing purposes, give:

(a) Point of use of water: feet distant from corner of Section T. , R. , B.M., in the of Section of , T. , R. , B.M.

(b) Amount of power generated: H.P., under feet head.

(c) Water is to be returned to at a point feet distant from the corner of Section , T. , R. , B.M., in the of Section , T. , R. , B.M.

7. Estimated cost of works: $

8. Kind of works:

9. Height of dam feet; length of dam at top feet; length of dam at bottom feet; material used in dam:

10. Size of headgate: Width feet; height feet.

11. Ditch: Width at bottom fee; width at water line feet; depth of water feet; dimensions of flume:

Diameter of pipe inches; length of conduit miles.

Average grade per mile feet.

12. The time required for the completion of such work is 5 years.

13. The time required for the complete application of the water to the proposed use is 5 additional years.

14. The land to be irrigated is described in the following tabulation: See remarks.

15. Existing water rights and/or valid permits appurtenant to the lands to be irrigated are: none

16. (a) Is reservoir to be used? no If so, fill in (b) and (c) below:
(b) Name of Reservoir and number of Storage Permit:
(c) Date of filing of Application for Storage Permit and Name of Applicant:

BE IT KNOWN THAT The undersigned hereby makes application for permit to appropriate the public water of the State of Idaho as herein set forth.

/s/ WILLIAM CARL MANTZ *Applicant.*

By *Agent.*

Date of first receipt at Department of Reclamation: February 15, 1967 8:00 A.M.

Returned to applicant for correction:

Corrected application received:

Approval of State Reclamation Engineer

The number of this permit is 33454
Recorded in Book 117 Page 33454 Approved February 20, 1967
This is to certify that I have examined the within application for a permit to appropriate the public waters of the State of Idaho, and hereby approve the same, subject to the following limitations and conditions:
Bond in the sum of $ to be filed on or before
Work to begin on or before April 20, 1967 and to continue diligently and uninterruptedly to completion, unless temporarily interrupted by circumstances over which permit holder has no control.
One-fifth of the work above specified to be completed on or before August 20, 1969
The whole of said work to be completed on or before February 20, 1972
Beneficial use of water appropriated in accordance herewith, to be made on or before February 20, 1977

WITNESS My hand this 20th *day of* February, 1967.

/s/ R. KEITH HIGGINSON
State Reclamation Engineer.

IN TESTIMONY WHEREOF, WE, DON SAMUELSON, Governor of the State of Idaho, and EDSON H. DEAL, Secretary of State of the State of Idaho, have caused this instrument to be executed in the name of the State of Idaho, and caused the Great Seal of the State of Idaho to be hereunto affixed, this 20th day of February, 19 67.

STATE OF IDAHO

Countersigned:

(SEAL) By /s/ EDSON H. DEAL
Secretary of State.

By /s/ DON SAMUELSON
Governor.

REMARKS:

14.

Twp.	Range	Sec.	NE¼				NW¼				SW¼				SE¼				Totals
			NE¼	NW¼	SW¼	SE¼	NE¼	NW¼	SW¼	SE¼	NE¼	NW¼	SW¼	SE¼	NE¼	NW¼	SW¼	SE¼	
41 N	3 W	8				X													30 ACRES

Address all communications to

Form No. 1
5M 1-65

P. O. .....

APPLICATION FOR PERMIT

TO APPROPRIATE THE PUBLIC WATERS OF THE STATE OF IDAHO

RECEIVED
FEB 15 1967
8:00 A.M.
Department of Reclamation

Application No. 4784
Permit No. 33454
District No. .....

1. Name of Applicant: Wm Carl Mantz
Post Office address Harvard County Latah State Idaho

If applicant is a corporation, give:

(a) Date and place of incorporation: .....

(b) Amount of Capital stock: $..... (c) Amount paid in: $.....

(d) Names and addresses of directors: .....

The financial resources of the applicant are: (a) Cash on hand: $.....

(b) Treasury stock: ..... (c) Bonds to be issued: .....

(d) Other resources: .....

2. Quantity of water claimed: one half (0.5) cubic feet per second
3. Source of water supply: N. Fork of Palouse River
which is tributary of Snake River
4. Location of point of diversion: 850' feet distant from the SE corner of NE1/4
of Section 8, Twp. 41N Rge. 3W, B. M., and is in the — SE/4 NE/4
of Section 8, Twp. 41N, Rge. 3W B.M., County of LATAH
5. Water is to be used for: irrigation
6. If for any non-irrigation purpose, give:

(a) Point of use of water: ..... feet distant from ..... corner of Section .....

Twp....., Rge....., B. M., in the ..... of Section ...., Twp. ....., Rge....., B. M.

(b) Amount of power generated: ..... H. P., under ..... feet head.

(c) Water is to be returned to ..... at a point ..... feet

distant from the ..... corner of Section ....., Twp....., Rge....., B. M., in the

..... of Section ....., Twp....., Rge....., B. M.

7. Estimated cost of works: $.....
8. Kind of works: .....
(Reservoir, dam, ditch, flume, pipe, etc.)
9. Height of dam ..... feet; length of dam at top ..... feet; length of dam at bottom .....

feet; material used in dam .....
(If height of dam will exceed 10 feet or will store more than 100 acre feet of water, send to Department of Reclamation for Regulations.)
10. Size of headgate: Width ..... feet; Height ..... feet
11. Ditch: Width at bottom ..... feet; Width at water line ..... feet; Depth of water ..... feet;

Dimensions of flume .....; Diameter of pipe ..... inches;

Length of conduit ..... miles. Average grade per mile ..... feet.

33454

12. The time required for the completion of such work is five years.

13. The time required for the complete application of the water to the proposed use is five additional years.

14. The land to be irrigated is described in the following tabulation:

(Give irrigable acreage in each 40-acre subdivision

Twp.	Range	Sec.	NE¼				NW¼				SW¼				SE¼				Totals
			NE¼	NW¼	SW¼	SE¼	NE¼	NW¼	SW¼	SE¼	NE¼	NW¼	SW¼	SE¼	NE¼	NW¼	SW¼	SE¼	
41N	3W	8				X													30 acres

Total Number of Acres to be Irrigated 30

15. Existing water rights and/or valid permits appurtenant to the lands to be irrigated are: none

33454

16. (a) Is reservoir to be used? ....No.... (If so, fill in (b) and (c) below.)

(b) Name of reservoir and number of Storage Permit: .....

(c) Date of filing of Application for Storage Permit and Name of Applicant: .....

Remarks: .....

BE IT KNOWN That the undersigned hereby makes application for permit to appropriate the public waters of the State of Idaho as herein set forth.

Wm. Carl Mantz
Applicant.

By ....., Agent

Affidavit of Permission to File on Springs

(Not to be used when spring is situated on lands owned by applicant.)

I, ..., of ....., County of ....., State of ....., do hereby certify that I am the owner of the land on which the spring mentioned in the application of ..... is located, to-wit: .....

and that I do hereby grant unto the said ..... permission to file on the said spring as set forth in the foregoing application.

.....

STATE OF IDAHO)
) ss.
County of .....)

On this ..... day of ....., 19....., before me, a Notary Public for the State of Idaho, residing at ....., personally appeared..... known to me to be the person.... whose name.... ..... subscribed to the foregoing certificate, and acknowledged to me that ....he.... executed the same.

Witness my hand and seal, the day and year in this certificate first above written.

.....
Notary Public.

My commission expires .....

33454

Approval of State Reclamation Engineer

The number of this permit is 33454

Recorded in Book 117 Page 33454 Approved FEB 20 1967

This is to certify that I have examined the within application for a permit to appropriate the public waters of the State of Idaho, and hereby approve the same, subject to the following limitations and conditions:

Bond in the sum of $..... to be filed before .....

Work to begin on or before April 20, 1967, and to continue diligently and uninterruptedly to completion, unless temporarily interrupted by circumstances over which the permit holder has no control.

One-fifth of the work above specified to be completed on or before August 20, 1969

The whole of said work to be completed on or before February 20, 1972

Beneficial use of water appropriated in accordance herewith, to be made on or before February 20, 1977

Witness my hand this 20th day of February, 19 67

R. Keith Higginson
State Reclamation Engineer.

IN TESTIMONY WHEREOF, We, DON SAMUELSON Governor of the State of Idaho, and EDSON H. DEAL, Secretary of State of the State of Idaho, have caused this instrument to be executed in the name of the State of Idaho, and caused the Great Seal of the State of Idaho to be hereunto affixed, this 20th day of February, 19 67

Countersigned:
By Edson H. Deal
Secretary of State.

STATE OF IDAHO
By Don Samuelson
Governor.

No. 33454

PERMIT

Date of first receipt at office of State Reclamation Engineer

February 15, 1967 8:00 A.M.

Returned to applicant for correction

Corrected application received

Fees, $ 5.00

FILING FEES FOR USE PERMIT:

For the first Sec. Ft. $5.00

For each additional Sec. Ft. or Fraction

Thereof ..... .25

33454

NAME OF APPLICANT Wm Carl Mantz

Form No. 0

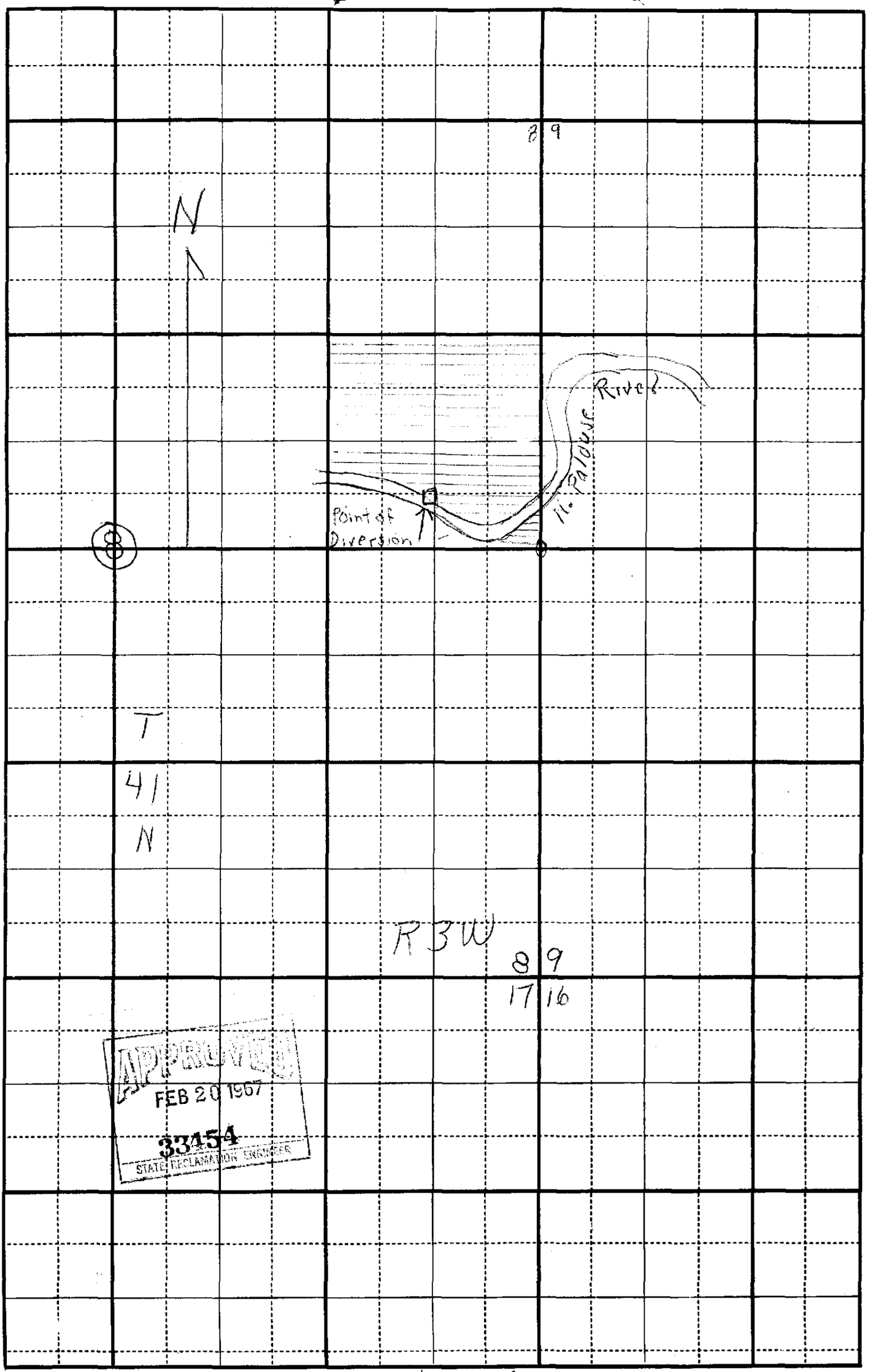

SCALE: ~~2~~ 8 Inches Equal 1 Mile. Draw Plan In Ink.

LATAH COUNTY

33454

STATE OF IDAHO
DEPARTMENT OF WATER RESOURCES

Cecil D. Andrus
Governor

R. Keith Higginson
Director

Statehouse
Boise, Idaho 83720
(208) 384-2215

January 8, 1975

Re: Permit No. 33454/87-2028

Mr. William Carl Mantz
Harvard,
Idaho 83834

Dear Mr. Mantz:

Enclosed herewith is a copy of the water license issued on the above referenced permit.

Sincerely,

BOBBY D. FLEENOR
Chief, Water Rights

BDF:jfr

Enclosure

WATER RESOURCE BOARD:

John F. Streiff, *Chairman*
George L. Yost, *Vice-Chairman*
Donald R. Kramer, *Secretary*
Edwin C. Schlender, *Member*
Franklin Jones, *Member*
M. Reed Hansen, *Member*
Scott W. Reed, *Member*
Joseph H. Nettleton, *Member*

December 23, 1974

Mr. William Carl Mantz
Harvard,
Idaho 83834

Dear Mr. Mantz:

A representative of this Department has made an examination of the works covered by your Permit No. 33454/87-2028 and has found the following:

Quantity of water diverted: 0.27 cfs

Amount of water that can be recognized as beneficially used under Idaho law: 0.27 cfs

The maximum quantity diverted shall not exceed 81.0 acre feet per year.

Beneficial use: For irrigation of 27 acres within the SE¼NE¼, Sec. 8, Twp. 41N, Rge. 3W

Point of diversion: SE¼NE¼, Sec. 8, Twp. 41N, Rge. 3W, B.M.

Priority date established: February 15, 1967

If you do not concur with these findings, please advise us within 10 days; otherwise a license will be issued as set forth in this letter.

Sincerely,

BOBBY D. FLEENOR
Chief, Water Rights

BDF:jr

MICROFILMED

DEPARTMENT OF WATER ADMINISTRATION
FIELD REPORT

1. Name of permit holder William Carl Mantz

Post office address Harvard, Idaho 83834 Phone 875-5312

Person to contact _____ Phone _____

2. Source of water supply: Groundwater ☐ Surface water ☒ N. Fork Palouse River
(name spring, stream, etc.)
Tributary to Snake River

3. Water will be used for the following purposes:

Amount 0.5 c.f.s. for irrigation
_____ AF/Annum (nature of use)

Period of Use: from Mar. 15 to Nov. 15
(mo.-day) inclusive (mo.-day)

Amount _____ c.f.s. for _____
_____ AF/Annum (nature of use)

Period of Use: from _____ to _____
(mo.-day) inclusive (mo.-day)

Amount _____ c.f.s. for _____
_____ AF/Annum (nature of use)

Period of Use: from _____ to _____
(mo.-day) inclusive (mo.-day)

Other uses: _____

Permit No. 33454/87-2028

Examination for b/u

4. Total amount to be appropriated:

Max Rate of Diversion 0.5 cubic feet per second and annual volume _____ AF/Annum.

5. Location of Point(s) of Diversion:

Township 41N N/S, Range 3W E/W, B.M., Section 8, Subdivision SE ¼ NE ¼, Latah County

Township _____ N/S, Range _____ E/W, B.M., Section _____, Subdivision _____ ¼ _____ ¼, _____ County

Township _____ N/S, Range _____ E/W, B.M., Section _____, Subdivision _____ ¼ _____ ¼, _____ County

Other Points of Diversions: _____

Description of diverting works: 5 hp elec. motor w/2¼" x 4" centrifugal pump, mounted on skid platform. Pumps directly into mainline.

Measuring device required: yes ☐ no ☒

6. Lands to be irrigated or place of use.

TWP.	RANGE	SEC.	NE¼				NW¼				SW¼				SE¼				TOTALS
			NE¼	NW¼	SW¼	SE¼	NE¼	NW¼	SW¼	SE¼	NE¼	NW¼	SW¼	SE¼	NE¼	NW¼	SW¼	SE¼	
41N	3W	8				30													30
						86													

MICROFILMED

TOTAL ACREAGE 30

Rge - 3W

T
41
N

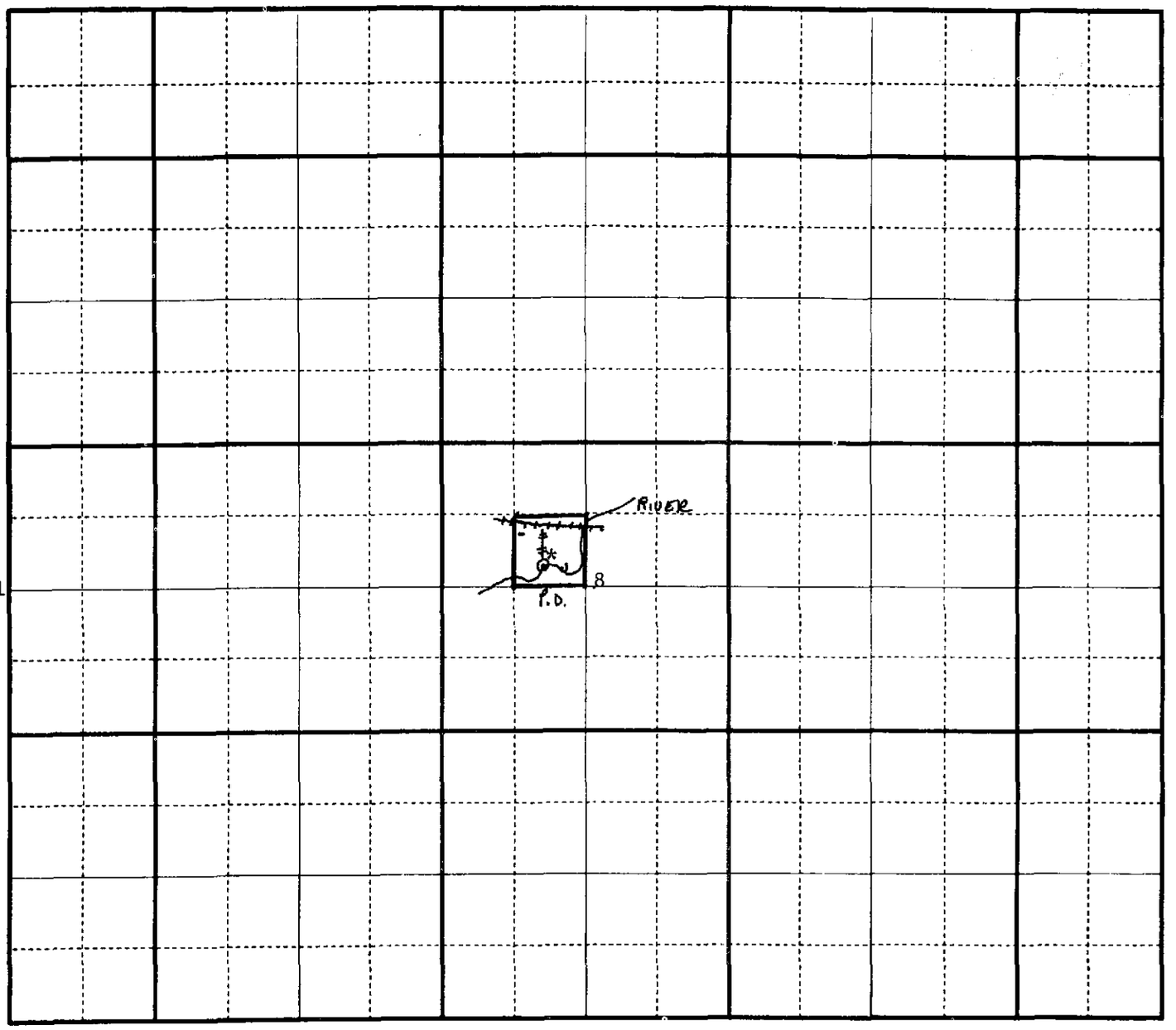

Diagram of System

DATE OF EXAM 8/21/74

ACREAGE
Found 27
Recommended 3.0 AcFt /Ac

Irrigation Requirement 81 Ac Ft/Ac

USE
Irrigation Q= .27 c.f.s. V= 81 AF/Ann. from 3/15 to 11/15
Domestic Q= c.f.s. V= AF/Ann. from to
Livestock Q= c.f.s. V= AF/Ann. from to

Is water co-mingled? yes ____ no X

Name source:
twp. N/S, Rge E/W, B.M., Sec. , Sub. ¼ ¼
County

Exchange? yes ____ no X

Name source exchanged with:
twp. N/S, Rge E/W, B.M., Sec. , Sub. ¼ ¼
County

Point of injection:
twp. N/S, Rge E/W, B.M., Sec. , Sub. ¼ ¼
County

Point of exchange:
twp. N/S, Rge E/W, B.M., Sec. , Sub. ¼ ¼
County

Total Q measured ~~0.17~~ 0.27 Method of measurement

Total Q recommended ~~0.17~~ 0.27 Meter No. Type Condition

Total V recommended

Recommended Amendments:

P.D.
Place of Use
Other
None X

MEASUREMENT CALCULATION:

20-SPRINKLERS 11/64-7°3/32 30 psi $\frac{6.07 \times 20}{448.8}$ = ~~0.17 cfs.~~ 0.27 c.f.s.

SYSTEM DESCRIPTION:
5 H.P. WESTINGHOUSE PUMP
MODEL 1363271
SERIAL 136V507

REMARKS:

Examiner's Signature [signature] Date 8/26/74

Checked by [signature] Date 9/3/74

Approved by Date

May 17, 1974

Re: Permit No. 33454/87-2028

William Carl Mantz
Harvard,
Idaho 83834

Dear Mr. Mantz:

We acknowledge receipt of the affidavit submitted as proof of beneficial use for the above referenced permit.

Before a license can be issued, a field examination must be made by a representative of this Department. We cannot tell just when this examination will be made, but our examiner will try to contact you at the time he makes the examination so that you may show him the system.

If you have any questions concerning the field exam, please contact our Northern District Office at 401 Front Ave., Room 209, Coeur d'Alene, Idaho.

Sincerely,

D. Darlene Reich
Water Rights Supervisor

DDR:JG

87-2028

Identification No. _____

Permit No. 87-2028

RECEIVED

MAY 6 1974

Department of Water Administration
Northern District Office

STATE OF IDAHO
DEPARTMENT OF RECLAMATION

PROOF OF APPLICATION OF WATER TO BENEFICIAL USE

1. a) Name of Permit Holder WILLIAM CARL MANTZ
   b) Post Office Address HARVARD IDA BOX96
2. Permit Number 33454
3. Date of Priority that you are prepared to establish 1973
4. a) Source from which water was appropriated North Fork Palouse River
   b) Location of the point of diversion: SE ¼ NE ¼, Section 8
   Township 41 N, Range 3 W Boise Meridian, Other points of diversion: _____

5. a) The amount of water and use to which the water has been applied:
   amount 0.5 cfs for irrigation purposes from July 1 to October 1 incl.
   (cfs and/or acre feet per annum) (Month-Day) (Month-Day)
   amount _____ for _____ purposes from _____ to _____ incl.
   (cfs and/or acre feet per annum) (Month-Day) (Month-Day)
   amount _____ for _____ purposes from _____ to _____ incl.
   (cfs and/or acre feet per annum) (Month-Day) (Month-Day)
   b) Total amount appropriated 0.5 cfs and/or acre feet per annum
   c) Describe how and by whom measurement of rate of flow or amount of storage was made and the qualifications of the person making the measurement: 20 sprinkler Heads with 5 hp motor (elec) Discharge of system 150 gpm estimated by Rainbird Calculator by Neil FitzSimmons, Agricultural Engineer Soil Conservation service, Moscow, Idaho
6. If the means of diversion and conveyance are owned by someone other than the Permit Holder: N/A
   a) Give the name or description of the canal, ditch or other works by which the water is conducted to the place of use: _____
   b) Describe the agreement or understanding by which you take water from the works: _____
7. a) Breifly describe the works for diverting and conveying the water to the place of use, (If from a subterranean source, give the pump size, motor size, size of well casing, depth of well; if from surface water, give breif description of diversion structure and/or canal or ditch) 5 hp electric motor with 2½" x 4" centrifugal pump (Make or Model # WADE RAIN 14-2) Mounted on skid platform. Pumps directly into mainline.
   b) Describe the type and size of measuring device which you have installed at your point of diversion: None
   c) Give well drillers name and address and date the well was completed N/A

Exam typed 5/20/74 by JG

87-2028

87-2028

8. If for other than irrigation, describe the beneficial use to which you have applied the water and the place of use _____

9. Irrigation uses: Describe the lands irrigated by giving the acreages irrigated within each 40 acre subdivision: _____

TWP.	RANGE	SEC.	NE¼				NW¼				SW¼				SE¼				TOTALS
			NE¼	NW¼	SW¼	SE¼	NE¼	NW¼	SW¼	SE¼	NE¼	NW¼	SW¼	SE¼	NE¼	NW¼	SW¼	SE¼	
41N	3W	8			25														25

Total number of acres irrigated 25

10. Remarks: MAIN LINE 4" LATERAL LINE 3"

The above information is a true statement of the extent to which the above numbered permit has been developed.

5/2/74 (Date)

William C Marty (Signature)

State of Idaho)
County of Latah) ss.

On this 2nd day of May, 1974, personally appeared before me the signer(s) of the above instrument, who duly acknowledged to me that he (she) (they) executed the same.

Karin W. Howard
Notary Public residing at Potlatch, Idaho

My commission expires 10-74

O.K. 76 5/6/74

STATE OF IDAHO
DEPARTMENT OF WATER ADMINISTRATION
NORTHERN DISTRICT OFFICE

Cecil D. Andrus
Governor
R. Keith Higginson
Director

401 Front Ave., Rm. 209
Coeur D'Alene, Idaho 83814
(208) 667-6484

Water Rights Administration
Water Resource Investigations
Dam and Reservoir Safety
Water Well Drilling
Waste Disposal Wells
Stream Channel Protection
Geothermal Resources

January 3, 1974

Re: Permit No. 33454/87-2028

William Carl Mantz
Harvard
Idaho 83834

Dear Mr. Mantz:

If you have completed your system and have applied the water to a beneficial use with no further development, you should complete and return the Proof of Beneficial Use form which we have enclosed.

A field examiner from our Department would then contact you this summer and make the required inspection of your system. A Licensed Water Right would be issued based upon the examiner's findings.

If you should need any assistance in completing this form, or should you have any questions, feel free to contact our office.

Very truly yours,

Fred Eisenbarth
Northern District Manager

FE:cp

Enclosure

87-2028

STATE OF IDAHO
DEPARTMENT OF WATER ADMINISTRATION
Statehouse – Annex 2
Boise, Idaho 83707
(208) 384-2215

R. Keith Higginson
Director

Water Rights Administration
Water Resource Investigations
Dam and Reservoir Safety
Water Well Drilling
Flood Plain Management
Irrigation and
Flood Control Districts

RECEIVED
DEC 1973
Department of Water Administration
Twin Falls Field Office

January 21, 1971

Re: Permit No. 33454/87-2028

Mr. William Carl Mantz
Harvard,
Idaho 83834

Dear Mr. Mantz:

We acknowledge receipt of the affidavit of publication submitted in connection with the above referenced permit.

Since proof of beneficial use of the water is not required until February 20, 1977, the Department will notify you sixty days in advance of this date as to further requirements. We wish to advise you, however, that if you have fulfilled the requirements under the permit you may submit proof any time prior to the above date.

Very truly yours,

Donald W. McEldowney

Donald W. McEldowney
Appropriation Supervisor

DWM/DG

Irrigated from 7-1-73 to 10-1-73 using a 5 hp. motor on 20 heads.
If you need anymore information for the permit please let me know

Wm Carl Mantz

87-2028

Carl Mantz
Box 96
Harvard, Idaho

HARVARD, IDAHO
DEC
27
P.M.
5/3
83834

State of Idaho
Department of water Administration
Northern District Office
401 Front Avenue, Rm 209
Coeur D'alene Idaho
83814

87-2028

January 21, 1971

Re: Permit No. 33454/87-2028

Mr. William Carl Mantz
Harvard,
Idaho 83834

Dear Mr. Mantz:

We acknowledge receipt of the affidavit of publication submitted in connection with the above referenced permit.

Since proof of beneficial use of the water is not required until February 20, 1977, the Department will notify you sixty days in advance of this date as to further requirements. We wish to advise you, however, that if you have fulfilled the requirements under the permit you may submit proof any time prior to the above date.

Very truly yours,

Donald W. McEldowney
Appropriation Supervisor

DWM/DG

87 2028

DON SAMUELSON
GOVERNOR

R. KEITH HIGGINSON
State Reclamation Engineer

STATE OF IDAHO

DEPARTMENT OF RECLAMATION
STATEHOUSE – ANNEX 2
BOISE, IDAHO 83707

January 6, 1971

Re: Permit No. 33454/87-2028

Mr. William Carl Mantz
Harvard,
Idaho 83834

Dear Mr. Mantz:

As of this date we have not yet received the affidavit of publication to be submitted in connection with the above referenced permit. Proof of beneficial use is not required until February 20, 1977; however, many newspapers do not keep copies of these advertisements in their files. We, therefore, recommend that you obtain this affidavit from the Daily Idahonian, Moscow, Idaho and submit it to the Department as soon as possible. This insures that when you are ready to submit proof of beneficial use there will be no unnecessary delay or added expense.

Very truly yours,

Dorian Clay

Dorian Clay
Appropriation Examiner

DC:CM

87 2028

January 6, 1971

Re: Permit No. 33454/87-2028

Mr. William Carl Mantz
Harvard,
Idaho 83834

Dear Mr. Mantz:

As of this date we have not yet received the affidavit of publication to be submitted in connection with the above referenced permit. Proof of beneficial use is not required until February 20, 1977; however, many newspapers do not keep copies of these advertisements in their files. We, therefore, recommend that you obtain this affidavit from the Daily Idahonian, Moscow, Idaho and submit it to the Department as soon as possible. This insures that when you are ready to submit proof of beneficial use there will be no unnecessary delay or added expense.

Very truly yours,

Dorian Clay
Appropriation Examiner

DC:CM

33454
87-2028

November 16, 1970

Re: Permit No. 33454/87-2028

Mr. William Carl Mantz
Harvard, Idaho
83834

Dear Mr. Mantz

The legal notice for the above-referenced permit is being published in the Daily Idahonian, Moscow, Idaho on November 26 and December 3, 1970.

You will be required to submit an affidavit of publication to this department. The affidavit may be obtained from the above-mentioned newspaper upon payment of the bill of publication.

Thank you for your cooperation in this matter.

Very truly yours,

Donald W. McEldowney
Appropriation Supervisor

DWM:CM

P.S. Enclosed, we are returning the order modifying requirements for your application for permit. We suggest that you keep it for your records.

33454
87-2028

November 16, 1970

Re: Permit No. 33454/87-2028

The Daily Idahonian
Post Office Box # 399
Moscow, Idaho 83843

Gentlemen:

Enclosed is a legal notice which we wish to have published for two consecutive weekly issues of your newspaper. We have inserted the publication dates, allowing ample time for you to submit to us a galley proof for our review before publication.

After sending us a galley proof, proceed with the publication on the dates we have inserted, assuming the notice is correct. If we have any corrections, we will notify you before the first publication date. If you cannot publish the notice on the proposed dates, please contact the Department of Water Administration immediately.

The expense of the publication is to be paid by William Carl Mantz, Harvard, Idaho, to whom you should furnish an affidavit of publication.

Very truly yours,

Donald W. McEldowney
Appropriation Supervisor

DWM:CM

Enc: Legal Notice

33454
87-2028

NOTICE OF EXISTING WATER PERMIT

Notice is hereby given that William Carl Mantz, Harvard, Idaho has received an approved Permit No. 33454/87-2028 issued by the Idaho Department of Water Administration authorizing the diversion ~~storage~~ of 0.5 cubic feet per second ~~acre/feet per/month~~ of water from N. Fk. Palouse River, trib. of Snake River. The priority to be established under this permit is February 15, 1967 and the permit was approved February 20, 1967.

Water is to be diverted ~~by~~ ---------- from a point within the SE¼NE¼, Sec. 8, T. 41 N, R. 3 W, B. M., Latah County

to be used for irrigation

in the SE¼NE¼, Sec. 8, T. 41 N, R. 3 W, B. M.

Proof of the application of the water to beneficial use is to be submitted to the Department on or before February 20, 1977. Any protests against the issuance of the license for the above referenced permit should be filed with the Idaho Department of Water Administration within ten (10) days of the last date of publication of this notice or prior to the licensing of the permit. Licensing may commence prior to the date beneficial use proof is due without further notice.

R. KEITH HIGGINSON, Director
Idaho Dept. of Water Administration
STATEHOUSE, Boise, Idaho

Published in the Daily Idahonian, Moscow, Idaho

on November 26, and December 3, 1970.

Permit No. 87-2028

Director:

You are hereby authorized to have the above notice published at my expense in the Daily Idahonian of Moscow, Idaho; published in the county in which the works are situated.

William Carl Mantz
(Signature)

Harvard Idaho
(Address)

11-12-70
(Date)

33454
87-2028

STATE OF IDAHO
DEPARTMENT OF WATER ADMINISTRATION
Statehouse – Annex 2
Boise, Idaho 83707
(208) 384-2215

R. Keith Higginson
Director

Water Rights Administration
Water Resource Investigations
Dam and Reservoir Safety
Water Well Drilling
Flood Plain Management
Irrigation and
Flood Control Districts

October 30, 1970

Re: Permit No. 33454 (new no. 87-2028)

Mr. William Carl Mantz
Harvard,
Idaho 83834

Dear Mr. Mantz:

During the 1967 session of the Idaho Legislature, certain amendments were made in the law pertaining to the procedures for making proof of beneficial use of water. In order for the Department to comply with these changes, Rules of Practice and Procedure were adopted on August 1, 1968. Generally, these procedures and the amended law make it simpler for a person to make proof and relieve the permit holder from making separate proofs of completion of works and beneficial use of water.

The enclosed order modifies your permit to comply with these rules and regulations. As a part of the new procedure, you will be required to publish a notice at your expense for two consecutive weeks in a paper as prescribed by the Department: previously, a permit holder had to publish a notice for four weeks when he submitted proof under his permit.

If you will complete the enclosed forms, we will cause the notice to be published. Should you require additional forms or information, we will be glad to supply them upon request at any time.

Very truly yours,

Donald W. McEldowney
Appropriation Supervisor

DWM/DG
Enc: order
advertising package

87-2028
33454

October 30, 1970

Re: Permit No. 33454 (new no. 87-2028)

Mr. William Carl Mantz
Harvard,
Idaho 83834

Dear Mr. Mantz:

During the 1967 session of the Idaho Legislature, certain amendments were made in the law pertaining to the procedures for making proof of beneficial use of water. In order for the Department to comply with these changes, Rules of Practice and Procedure were adopted on August 1, 1968. Generally, these procedures and the amended law make it simpler for a person to make proof and relieve the permit holder from making separate proofs of completion of works and beneficial use of water.

The enclosed order modifies your permit to comply with these rules and regulations. As a part of the new procedure, you will be required to publish a notice at your expense for two consecutive weeks in a paper as prescribed by the Department; previously, a permit holder had to publish a notice for four weeks when he submitted proof under his permit.

If you will complete the enclosed forms, we will cause the notice to be published. Should you require additional forms or information, we will be glad to supply them upon request at any time.

Very truly yours,

Donald W. McEldowney
Appropriation Supervisor

DWM/DG
Enc: order
advertising package

33454
87-2028

February 28, 1967

Re: Permit No. 33454

William Carl Mantz
Harvard, Idaho

Dear Mr. Mantz:

We enclose Permit No. 33454 in which we direct your attention to the limitations and conditions as given on the fourth page under approval of the State Reclamation Engineer.

We also enclose Departmental Receipt No. 33644 which was issued covering payment in the amount of $ 5.00 for the filing fee of the above mentioned permit.

Very truly yours,

Enc.
permit, receipt

M. RUSSELL BOSCH
Office Manager

MRB:ejw

33454