Affidavit of Publication

STATE OF IDAHO
County of Latah } ss.

Jack Maireau

being first duly sworn, on oath, deposes and says:

That he is the printer of The DAILY IDAHONIAN, a newspaper of general circulation, printed and published daily except Sunday at Moscow, Latah County, Idaho, in compliance with Sections 60-106, 60-107, and 60-108 of the Idaho Code and the amendments thereto; that the notice of which the annexed is a full, true and correct printed copy was published in the regular and entire issues of said newspaper and not in a supplement thereto, upon the following

dates: July 12, 19, 1979

the same being the dates designated for the publication of said legal notice.

Jmaireau

Subscribed and sworn to before me this 20th day of July 19 79

Carol Gleeves

Notary Public,
residing at Moscow, Idaho

OK
gms
7/26/79

NOTICE OF APPLICATION FOR WATER RIGHT

Notice is hereby given that the following application(s) have been submitted for permit to appropriate the public waters of the State of Idaho:

87-7059

CANODE, CHESTER L. &/or VIVIAN C.
P.O. Box 8909, Moscow, ID 83843
Source: Groundwater
Date Filed: 7/2/1979
Amount: 0.03 CFS
Diversion Point: Lot 04 Sec 24 T 39N R 06W, Latah Co.
Use: Domestic (0.03 CFS) from 01/01 to 12/31
Place of Use: Lot 04 Sec 24 T 39N R 06W
Diversion Means: Well & Pump

If issued, the permit(s) will be subject to all prior water rights. Protests against the granting of any permit must be filed with the Director of the Idaho Department of Water Resources, 4055 Gov't Way, Coeur d'Alene, ID. 83814 on or before July 30, 1979.

C. STEPHEN ALLRED
Director

July 12, 19, 1979

RECEIVED
JUL 26 1979
Department of Water Resources
Northern District Office

MICROFILMED

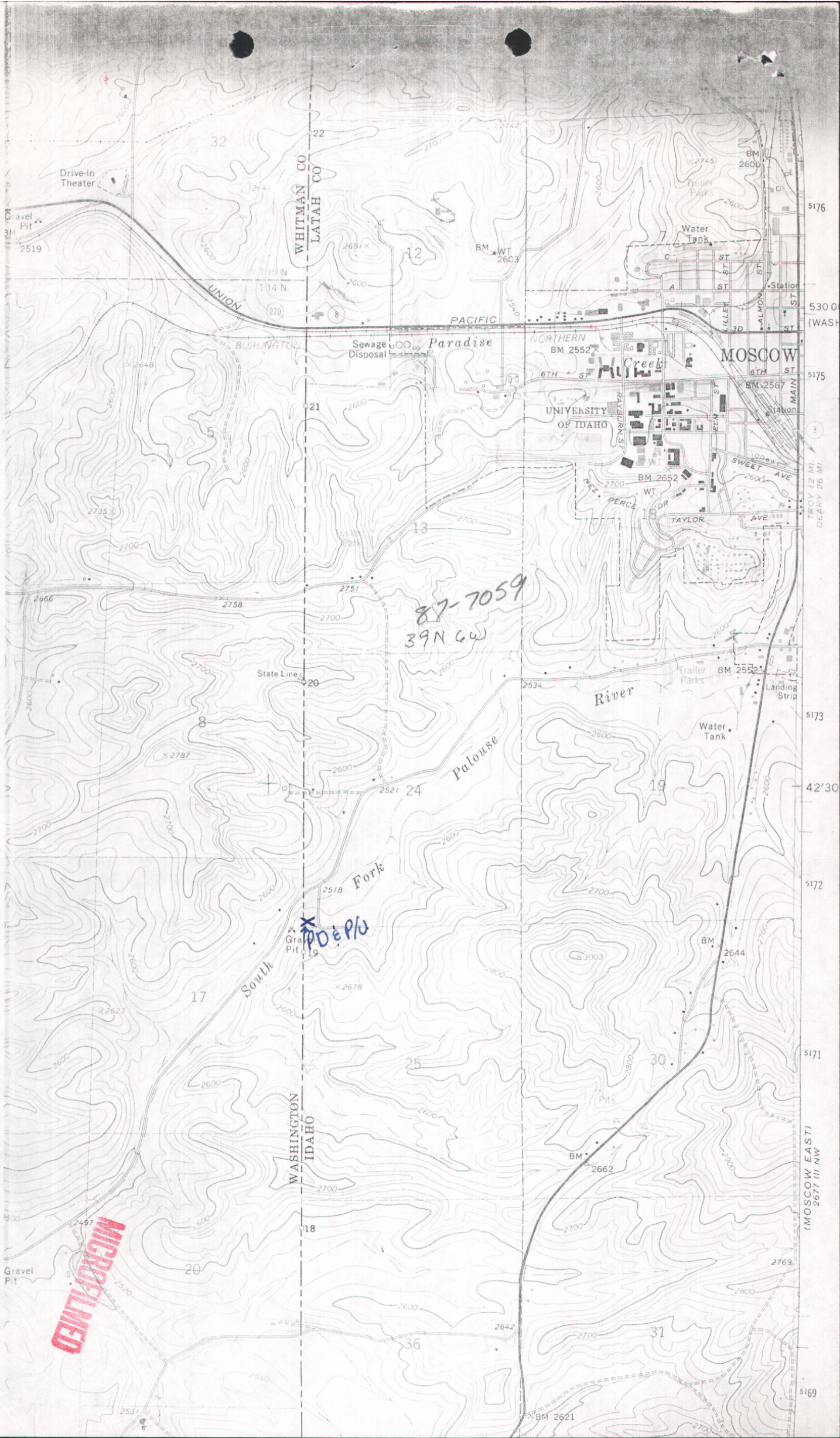

Drive-in Theater
Gravel Pit
WHITMAN CO
LATAH CO
UNION
PACIFIC
BURLINGTON
NORTHERN
Sewage Disposal
Paradise
Creek
MOSCOW
UNIVERSITY OF IDAHO
Water Tank
Trailer Parks
Station
SWEET AVE
TAYLOR AVE
NEZ PERCE DR
RAYBURN ST
6TH ST
MAIN
TROY 12 MI.
DEARY 26 MI.
87-7059
39N 6W
State Line
Palouse
River
South
Fork
Landing Strip
PD & P/U
WASHINGTON
IDAHO
(MOSCOW EAST)
2677 III NW
MICROFILMED

State of Idaho

Department of Water Resources

WATER RIGHT LICENSE

License of Water Right No. 87-7059 Priority July 2, 1979 Amount .03 cfs

THIS IS TO CERTIFY, that George W. Clarke

of Moscow, ID, has complied with the terms and conditions of Permit No. 87-7059 issued pursuant to Application for Permit dated July 2, 1979, and has submitted proof to the Department of Water Resources on July 2, 1979, that he has applied water to a beneficial use; an examination by the Department indicates that the works have a capacity for the diversion of .03 cfs of water from a groundwater source, tributary to _____, and that the permit holder has applied to a beneficial use and established a right to use water as follows:

Beneficial Use	Period of Use	Rate of Diversion	Annual Volume
Domestic (3 units)	from January 1 to December 31	at .03 cfs	and 3.6 acre feet
	from _____ to _____	at _____ cfs	and _____
	from _____ to _____	at _____ cfs	and _____
	(both dates inclusive)		

Subject, however, to the condition that no more than .03 cfs of water be diverted at any one time, and that the amount of water so diverted and to which such right is entitled and confirmed is for the purpose aforementioned and is limited to the amount which can actually be beneficially used and shall not exceed 3.6 acre feet per year, said waters to be diverted within the GL4 (SWSW) Sec. 24 T39N R6W in the County of Latah

Description and location of place of use:

Twp.	Range	Sec.	NE¼				NW¼				SW¼				SE¼				Totals
			NE¼	NW¼	SW¼	SE¼	NE¼	NW¼	SW¼	SE¼	NE¼	NW¼	SW¼	SE¼	NE¼	NW¼	SW¼	SE¼	
39N	6W	24											GL4 X						

Total number of acres irrigated _____

NOTE: Modifications to or variance from this license must be made within the limits of Section 42-222, Idaho Code, or the applicable Idaho Law. This right may be forfeited by five years of non-use.

The right to the use of the water hereby confirmed is restricted and appurtenant to the lands or place of use herein described, as provided by the laws of Idaho.

Witness the seal and signature of the Director, affixed at Boise, Idaho, this 31 day of August, 19 82.

Director

DRT

BEFORE THE DEPARTMENT OF WATER RESOURCES

OF THE

STATE OF IDAHO

IN THE MATTER OF PERMIT NO. 87-7059 in the name of GEORGE W. CLARKE, JR.	ORDER OF REINSTATEMENT

WHEREAS, on July 2, 1979, Chester L. &/or Vivian C. Canode applied to the Department of Water Resources for a permit to appropriate 0.03 cubic feet per second of water from a groundwater source to be diverted within Government Lot 4, Sec. 24, Twp. 39N, Rge. 6W, B.M., Latah County, to be used for domestic purposes; and,

WHEREAS, on October 26, 1979, the Department approved said application and issued Permit No. 87-7059 with the condition that proof of construction of works and application of water to beneficial use be submitted to the Department on or before November 1, 1980; and,

WHEREAS, on August 31, 1980, the Department notified the permit holders by certified mail that proof of beneficial use was due and instructed the permit holders as to the steps to be taken to make said proof; and,

WHEREAS, on January 19, 1980, the Department notified the permit holders that Permit No. 87-7059 had lapsed for failure to submit proof of beneficial use of water; and,

WHEREAS, it was found that at the time of filing the permit holders submitted the proof of beneficial use card which had been inadvertently overlooked; and,

WHEREAS, on January 30, 1981, the Department received an assignment whereby Chester L. &/or Vivian C. Canode assigned all their right, title and interest in and to Permit No. 87-7059 to George W. Clarke, Jr.;

IT IS, THEREFORE, HEREBY ORDERED that Permit No. 87-7059 be REINSTATED without a loss of priority.

Dated this 25th day of August, 1981.

L. Glen Saxton

L. GLEN SAXTON
Chief, Operations Bureau

LGS:JG

MICROFILMED

RECEIVED
JAN 30 1981
Department of Water Resources

January 26, 1981

TO WHOM IT MAY CONCERN:

I, Chester L. Canode ~~relinquish~~ assign all rights to Water Rights #87-7057 to George W. Clarke, Jr.

87-7059

Sincerely,

Chester L Canode

Chester L. Canode

STATE OF IDAHO)
)
County of Latah)

On this 26th day of January, 1981, before me, the undersigned a Notary Public in and for said State, personally appeared Chester L. Canode known to me to be the person who signed the foregoing instrument and acknowledged to me they executed the same.

IN WITNESS WHEREOF, I have hereunto set my hand and affixed my seal the day and year first above written.

Susan L. Edelblute

Residing at Moscow

Form 202
3/78

Ident. No. 87-7059

STATE OF IDAHO
DEPARTMENT OF WATER RESOURCES
APPLICATION FOR PERMIT

APPROVED

To appropriate the public waters of the State of Idaho

1. Name of applicant Chester L. &/or Vivian C. Canode Phone 882-5910

   Post office address Box 8909 Moscow, Idaho 83843

2. Source of water supply Groundwater which is a tributary of _____

3. Location of point of diversion is GL 4 ¼ of _____ ¼ of Section 24 Township 39N

   Range 6W B.M. Latah County, additional points of diversion if any: _____

4. Water will be used for the following purposes:

   Amount 0.03 (cfs or acre-feet per annum) for Domestic purposes from 1/1 to 12/31 (both dates inclusive)

   Amount _____ (cfs or acre-feet per annum) for _____ purposes from _____ to _____ (both dates inclusive)

   Amount _____ (cfs or acre-feet per annum) for _____ purposes from _____ to _____ (both dates inclusive)

   Amount _____ (cfs or acre-feet per annum) for _____ purposes from _____ to _____ (both dates inclusive)

5. Total quantity to be appropriated:

   a. 0.03 cubic feet per second and/or b. _____ acre-feet per annum.

6. Proposed diverting works:

   a. Description of ditches, flumes, pumps, headgates, etc. Well and pump

   b. Height of storage dam _____ feet, active reservoir capacity _____ acre-feet; total reservoir capacity _____ acre-feet, materials used in storage dam: _____

      Period of year when water will be diverted to storage _____ (Month/Day) to _____ (Month/Day) inclusive.

   c. Proposed well diameter is 6 inches; proposed depth of well is 230 feet.

7. Time required for the completion of the works and application of the water to the proposed beneficial use is 1 years *(minimum 1 year – maximum 5 years).*

8. Description of proposed uses:
   a. If water is **not** for irrigation:
      (1) Give the place of use of water: GL 4 ¼ of _____ ¼ of Section 24 Township 39N Range 6W B.M.

      (2) Amount of power to be generated: _____ horsepower under _____ feet of head.

      (3) List number of each kind of livestock to be watered _____

      (4) Name of municipality to be served _____, or number of families to be supplied with domestic water 3.

      (5) If water is to be used for other purposes describe: Concurrent Claim for domestic lawn irrigation.

MICROFILMED

b. If water is for irrigation, indicate acreage in each subdivision in the tabulation below:

TWP	RANGE	SEC.	NE¼				NW¼				SW¼				SE¼				TOTALS
			NE¼	NW¼	SW¼	SE¼	NE¼	NW¼	SW¼	SE¼	NE¼	NW¼	SW¼	SE¼	NE¼	NW¼	SW¼	SE¼	

Total number of acres to be irrigated _____

c. Describe any other water rights used for the same purposes as described above. _____

Concurrent claim for domestic lawn irrigation. see 87-4039

9. a. Who owns the property at the point of diversion Applicant

b. Who owns the land to be irrigated or place of use Applicant

c. If the property is owned by a person other than the applicant, describe the arrangement enabling the applicant to make this filing _____

10. Remarks _____

11. Map of proposed project: show clearly the proposed point of diversion, place of use, section number, township and range number.



Scale: 2 inches equal 1 mile.

BE IT KNOWN that the undersigned hereby makes application for permit to appropriate the public waters of the State of Idaho as herein set forth.

Cheryl L Canode

(Applicant)

Proposed Priority 7/2/79

Received by RJA Date 7-2-79 Time 11:20 AM

Preliminary check by [illegible] Fee $ 20.00

Receipted by RJA Date 7-2-79 14074

Publication prepared by mo Date 7/5/79

Published in Daily Idahonian

Publication dates 7/12-19/79

Publication approved mo Date 7/26/79

Protests filed by: none

Copies of protests forwarded by _____

Hearing held by _____ Date _____

Recommended for (approval) denial by RJA Jim

ACTION OF THE DIRECTOR, DEPARTMENT OF WATER RESOURCES

This is to certify that I have examined Application for Permit to appropriate the public waters of the State of Idaho No. 87-7059, and said application is hereby approved.

1. Approval of said application is subject to the following limitations and conditions:

   a. SUBJECT TO ALL PRIOR WATER RIGHTS.

   b. Proof of construction of works and application of water to beneficial use shall be submitted on or before November 1, 19 80.

   c. The rate of diversion, if water is to be used for irrigation under this permit, when combined with all other water rights for the same land shall not exceed 0.02 cubic feet per second for each acre of land.

   d. Other: (1) The issuance of this permit in no way grants any right-of-way or easement across the land of another.

Witness my hand this 26th day of October, 19 79.

A. Glen Saxton
Chief, Operations Bureau

Affidavit of Publication

STATE OF IDAHO } ss.
County of Latah }

Jack Maureau

being first duly sworn, on oath, deposes and says:

That he is the printer of The DAILY IDAHONIAN, a newspaper of general circulation, printed and published daily except Sunday at Moscow, Latah County, Idaho, in compliance with Sections 60-106, 60-107, and 60-108 of the Idaho Code and the amendments thereto; that the notice of which the annexed is a full, true and correct printed copy was published in the regular and entire issues of said newspaper and not in a supplement thereto, upon the following

dates: July 12, 19, 1979

the same being the dates designated for the publication of said legal notice.

Jack Maureau

Subscribed and sworn to before me this 20th day of July 19 79

Carol J. Keeney

Notary Public,
residing at Moscow, Idaho

NOTICE OF APPLICATION FOR WATER RIGHT

Notice is hereby given that the following application(s) have been submitted for permit to appropriate the public waters of the State of Idaho:

87-7059

CANODE, CHESTER L. &/or VIVIAN C.
P.O. Box 8909, Moscow, ID 83843
Source: Groundwater
Date Filed: 7/2/1979
Amount: 0.03 CFS
Diversion Point: Lot 04 Sec 24 T 39N R 06W, Latah Co.
Use: Domestic (0.03 CFS) from 01/01 to 12/31
Place of Use: Lot 04 Sec 24 T 39N R 06W
Diversion Means: Well & Pump

If issued, the permit(s) will be subject to all prior water rights. Protests against the granting of any permit must be filed with the Director of the Idaho Department of Water Resources, 4055 Gov't Way, Coeur d'Alene, ID. 83814 on or before July 30, 1979.

C. STEPHEN ALLRED
Director

July 12, 19, 1979

Moscow, Idaho
October 1, 1969

DESCRIPTION - BURSCH TO CANODE - SECTION 24, TOWNSHIP 39 NORTH, RANGE 6 WEST BOISE MERIDIAN.

Beginning at the Southwest Corner of Section Twenty-four(24), Township Thirty-nine(39) North, Range Six(6) West Boise Meridian, said corner being located on the Idaho-Washington State Line, and running thence East(S.89°56'E.) a distance of 323.4 feet on the South Line of said Section Twenty-four(24) to the Southeast Corner of Lot Four(4) of said Section Twenty-four(24), thence North(N.00°07'E.) a distance of 293.0 feet on the East Line of said Lot Four(4), thence West(N.89°56'W.) a distance of 324.0 feet on a line parallel to said South Line of Section Twenty-four(24) to a point on said Idaho-Washington State Line, thence South a distance of 293.0 feet on said Idaho-Washington State Line to the point of beginning, and containing 2.177 acres, more or less.

H. J. Smith, P.E.
Idaho License No. 505

REGISTERED PROFESSIONAL ENGINEER
505
STATE OF IDAHO
H. J. SMITH

October 12, 1982

RE: Permit No. 87-7059

George W. Clarke
623 East "D" Street
Moscow, ID 83843

Dear Mr. Clarke:

Enclosed herewith is a copy of the Water Right License issued on the above referenced Permit.

Sincerely,

Jim Johnson

JIM JOHNSON
Water Distribution Supervisor

JJ:kw
Enclosure

DEPARTMENT OF WATER RESOURCES
STATEHOUSE
BOISE, IDAHO 83720

RECEIVED
OCT
Department of Water Resources

George W. Clarke
~~Box 8909~~
Moscow, ID 83843

CLA 09 992811N1 09/28/82

RETURN TO SENDER
NOT DELIVERABLE AS ADDRESSED
UNABLE TO FORWARD

882-8580
as per assessor's office 10/12/82 kw
623 E. D St.
Moscow.

September 22, 1982

RE: Permit No. 87-7059

George W. Clarke
Box 8909
Moscow, ID 83843

Dear Mr. Clarke:

Enclosed herewith is a copy of the Water Right License issued on the above referenced Permit.

Sincerely,

JIM JOHNSON
Water Distribution Supervisor

JJ:kw
Enclosure

Form 219
12/79

State of Idaho
DEPARTMENT OF WATER RESOURCES
FIELD REPORT

RECEIVED
JUL 22 1982
Department of Water Resources

87-7059
Permit No.

CONTACT WITH PERMIT HOLDER

	DATE	INITIALS	REMARKS
☐ Appointment letter mailed:			
☐ Telephone call made: (List Telephone No. used)			
☐ Appointment scheduled for: (Date, time, location)			

EXAMINATION

Date 7/9/82 Accompanied by — Total Q measured 0.03

If source is surface water, estimate total flow of source

Methods of measurement Estimate / calculation Meets Permit requirements?

Measurement calculations: assume: HP = 1, H = 9, P = 35psi, % = 80

$Q_{max} = \frac{8.8(1)(0.80)}{2.33(35)+9} = 0.08$ cfs

∴ 0.03 cfs feasable

$V_{max} = (0.03)(3600\,s/hr)(24\,hr/d)(365\,d/yr)(1/43560) = 21.7$ AFA

V = 3(1.2) = 3.6

Allow .03 cfs as per permit

WELL/DIVERSION* NO.	HP	MOTOR MAKE	MOTOR SERIAL NO.	PUMP MAKE	PUMP SERIAL NO.	MEASURING DEVICE TYPE	CONDITION OF MEAS. DEV.	REMARKS
	U/K							Submersable

System Description 6" well, pump and pipeling to 3 mobile homes.

Code with map on reverse side. Disregard code if only one.

RECOMMENDED AMOUNTS

Irrigation requirement = _____ AFA/Acre

USE	Q (cfs)	V (afa)	FROM	TO
Domestic	0.03 ✓	3.6 ✓	1/1	12/31
Total	0.03 ✓	3.6 ✓		

Remarks 3 trailers

APPROVED

MAP (Attach Aerial Photo)

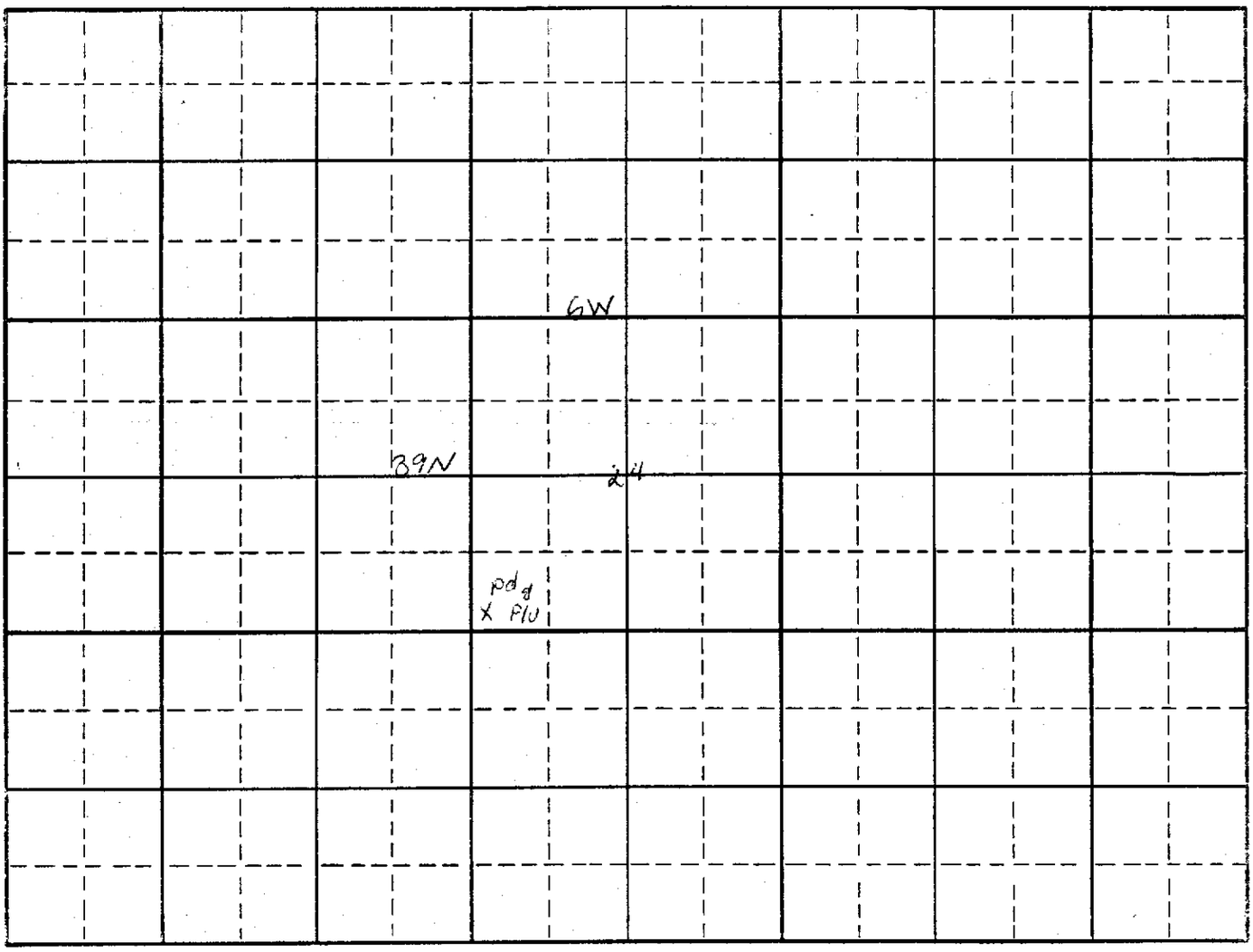

SCHEMATIC DIAGRAM OF SYSTEM

(Include distance from pump to measuring device, if applicable.)

Point(s) of diversion: SWSW sec 24 T39N R6W (GL4)

Place(s) of Use

TWP.	RGE.	SEC.	NE¼				NW¼				SW¼				SE¼				TOTALS
			NE¼	NW¼	SW¼	SE¼	NE¼	NW¼	SW¼	SE¼	NE¼	NW¼	SW¼	SE¼	NE¼	NW¼	SW¼	SE¼	
39N	6W	24											X (GL4)						

Recommended Amendments:

☐ Change P.D. as reflected above ☐ Add P.D. as reflected above ☒ None

☐ Change P.U. as reflected above ☐ Add P.U. as reflected above ☐ Other

Examiner's Signature L Beard Date 7/14/82

Checked by Bob Haynes Date 7/15/82

Approved by [signature] Date 8/2/82

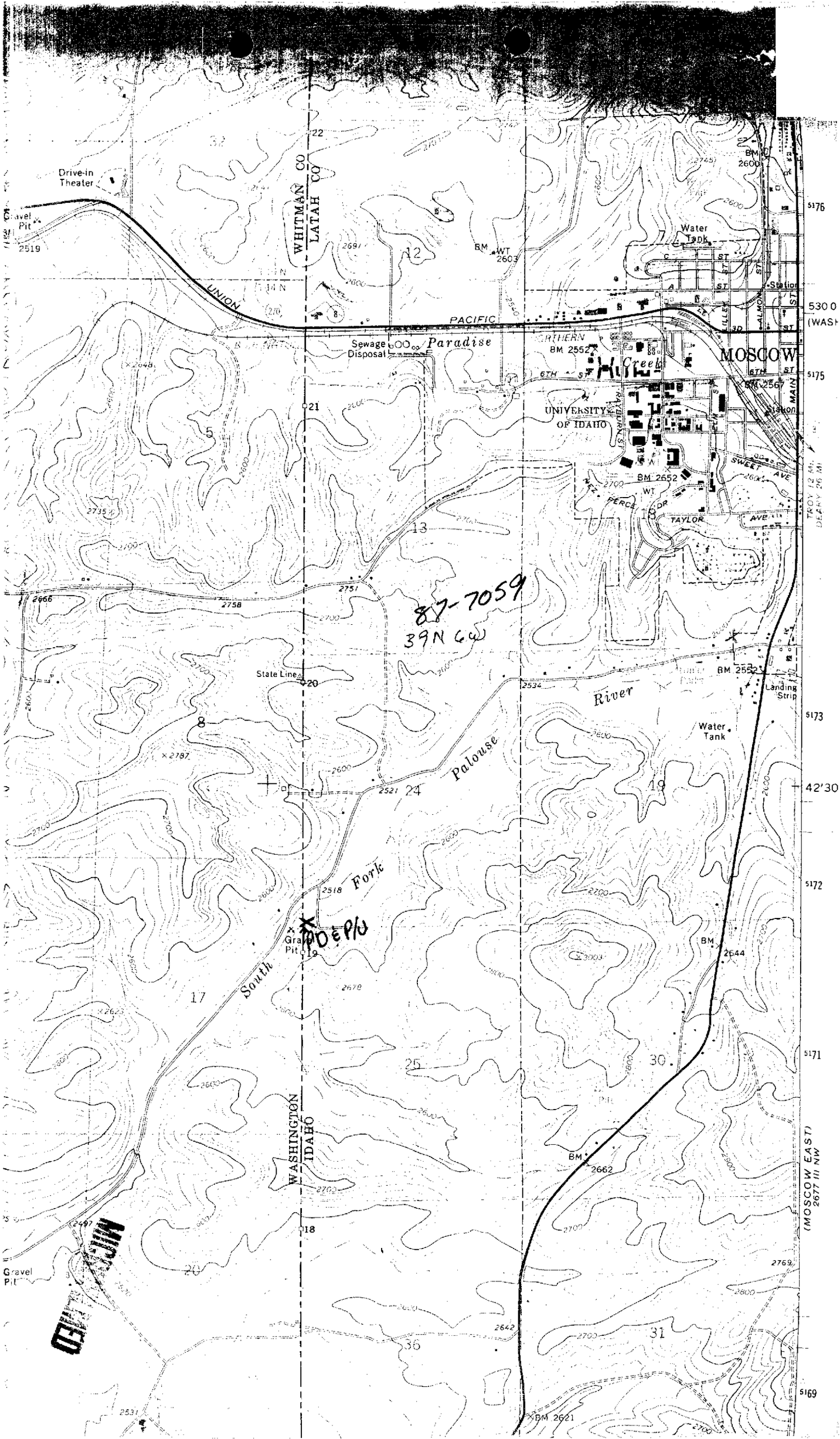

Drive-in Theater
Gravel Pit
2519
WHITMAN CO
LATAH CO
UNION
PACIFIC
Sewage Disposal
Paradise
Creek
BM 2552
MOSCOW
6TH ST
UNIVERSITY OF IDAHO
RAYBURN ST
BM 2652
WT
NEZ PERCE DR
TAYLOR AVE
SWEET AVE
MAIN
Station
Water Tank
BM 2600
BM 2567
BM 2552
Landing Strip
Water Tank
State Line
River
Palouse
South Fork
Gravel Pit
PD&P/U
BM 2644
BM 2662
BM 2621
WASHINGTON
IDAHO
Gravel Pit
(MOSCOW EAST)
2677 III NW
5176
5175
5173
5172
5171
5169
42'30
87-7059
39N 6W

STATE OF IDAHO

DEPARTMENT OF WATER RESOURCES
Northern Region

JOHN V. EVANS
Governor
A. KENNETH DUNN
Director

4055 Government Way
Coeur d'Alene, ID 83814
(208) 667-6494

August 31, 1981

Mr. Chester L. Canode
Box 8909
Moscow Id. 83843

RE: 87-7059

Dear Mr. Canode:

We acknowledge receipt of your statement of completion of water development and use for the above-referenced permit.

Before a license can be issued, a field examination must be made by a representative of this Department. We do not know at this time when he will be able to conduct the examination; however, the examiner will try to contact you at the time he makes the examination so that you may show him the system. If you will not be available to show the system, please provide this office with the name and address of someone who will be able to do so. Your permit will remain valid until the examination is made.

If you have any questions concerning the field examination, please contact this office. Please be sure to use the above-referenced permit number in in all future correspondence concerning this examination.

Very truly yours,

/s/

TOM D. KING
Senior Water Resource Agent

TDK/rms

cc: IDWR - State Office

MICROFILMED

DEPARTMENT OF WATER RESOURCES

The Idaho Department of Water Resources will consider this card as a statement that the permit holder(s) has completed development to the extent shown below of Permit No. 87-7059.

Name(s) of Permit Holder: Chester L &/or Vivian C Canode

Post Office Address: Box 8909 Moscow ID 83843

MICROFILMED

Source of Water: Groundwater

Extent of Use:
- ☒ Domestic 3 (number of households)
- ☐ Stockwater _____ (number and type of stock)
- ☐ Irrigation _____ (acres)
- ☐ Other _____

Measuring Device: Required? ☐ Yes ☒ No Installed? ☐ Yes ☒ No

Access Port: Required? ☐ Yes ☒ No Installed? ☐ Yes ☒ No

The above information is a true statement of the extent to which the above numbered permit has been developed.

_____ Date

Chester L Canode
Signature of Permit Holder

PLACE
TEN CENT
STAMP
HERE

MICROFILMED

IDAHO DEPARTMENT OF WATER RESOURCES
STATEHOUSE
BOISE, IDAHO 83720

B/U Card received at time of filing application.

MICROFILMED

DEPARTMENT OF WATER RESOURCES

The Idaho Department of Water Resources will consider this card as a statement that the permit holder(s) has completed development to the extent shown below of Permit No. 87-7059.

Name(s) of Permit Holder: GEORGE or ARLENE CLARKE

Post Office Address: Rt 3 Box 103

Moscow Idaho 83843 Tel. No. 882-1841

Source of Water: _____

Extent of Use:
- ☐ Domestic _____ (number of households)
- ☐ Stockwater _____ (number and type of stock)
- ☐ Irrigation 2.2 (acres)
- ☐ Other _____

Measuring Device: Required? ☐ Yes ☒ No Installed? ☐ Yes ☐ No

Access Port: Required? ☐ Yes ☒ No Installed? ☐ Yes ☐ No

The above information is a true statement of the extent to which the above numbered permit has been developed.

Jan 26, 1981
Date

George L Clarke
Signature of Permit Holder

George Clarke - RMC
Rt 3 Box 102
Moscow Idaho 83843

SPOKANE, WA 992
26 JAN
PM



USA 15c
Everett Dirksen

RECEIVED
FEB 2 1981
Department of Water Resources

DEPARTMENT OF WATER RESOURCES

IDAHO DEPARTMENT OF WATER RESOURCES
STATEHOUSE
BOISE, IDAHO 83720

1967
SPOKANE, WA 992
PM

State of Idaho
DEPARTMENT OF WATER RESOURCES
STATE OFFICE, 373 W. Franklin Street, Boise, Idaho

JOHN V. EVANS
Governor

C. STEPHEN ALLRED
Director

Mailing address:
Statehouse
Boise, Idaho 83720
(208) 384-2215

January 19, 1981

Chester L. and/or Vivian C. Canode
Box 8909
Moscow, ID 83843

Dear Mr. and Mrs. Canode: Re: Permit No. 87-7059

You are hereby notified that under the provisions of Section 42-218a of the Idaho Code, the above referenced permit has lapsed since you have not notified us that you have completed the project by the date required on your permit. You were provided a form for that purpose in our notice to you dated August 31, 1980.

Your permit cannot be reinstated unless you submit the proof of beneficial use postcard, enclosed, or show other reasonable cause why the permit should be reinstated within 60 days from the date of this lapse notice.

C. STEPHEN ALLRED
Director

CSA:rf

Enclosure

cc: George and Arlene Clark

CERTIFICATION OF MAILING
I hereby certify that on Jan 19, 1981 a true and correct copy of this document was deposited in the United States mail, postage prepaid addressed to the person(s) named above.
Rita Clark

State of Idaho
DEPARTMENT OF WATER RESOURCES
STATE OFFICE, 450 W. State Street, Boise, Idaho

JOHN V. EVANS
Governor

C. STEPHEN ALLRED
Director

Mailing address:
Statehouse
Boise, Idaho 83720
(208) 334-4440

November 19, 1980

RECEIVED
DEC 11 1980
Department of Water Resources

George and Arlene Clarke
Route 3, Box 103
Moscow, ID 83843

Dear Mr. and Mrs. Clarke:

Re: Permit No. 87-7059

Enclosed is the statement of beneficial use postcard submitted to this office in October.

After reviewing our records, I find that Permit No. 87-7059 is in the name of Chester L. and Vivian Canode. Since the permit is still in their name and since a water right permit is personal property, only the Canodes may take action on the permit.

If you are now the present owners of the property, I suggest that you contact the Canodes and have them complete and return the enclosed assignment form which would convey the permit to you. At the same time, you can return the beneficial use postcard. Please try to take care of this matter within twenty (20) days to prevent the permit from lapsing.

If you have any questions concerning this permit, please feel free to contact me.

Sincerely,

Rita Fleck

RITA FLECK
Sr. Secretary

Enclosures

Mrs. Fleck
Were waited as long as we could before returning Canodes were be back in Town this week. Her Brother in law died, Will

love her sign it this week.

Thanks

Arlene

Clarke

Clarke
Rt 3 Box 103
Moscow Idaho 83843

Water Resources
~~State Journal~~
Ms Reta Leck
450 W. State St
Boise Idaho
83720

Not H&W



November 19, 1980

George and Arlene Clarke
Route 3, Box 103
Moscow, ID 83843

Dear Mr. and Mrs. Clarke:

Re: Permit No. 87-7059

Enclosed is the statement of beneficial use postcard submitted to this office in October.

After reviewing our records, I find that Permit No. 87-7059 is in the name of Chester L. and Vivian Canode. Since the permit is still in their name and since a water right permit is personal property, only the Canodes may take action on the permit.

If you are now the present owners of the property, I suggest that you contact the Canodes and have them complete and return the enclosed assignment form which would convey the permit to you. At the same time, you can return the beneficial use postcard. Please try to take care of this matter within twenty (20) days to prevent the permit from lapsing.

If you have any questions concerning this permit, please feel free to contact me.

Sincerely,

RITA FLECK
Sr. Secretary

Enclosures

DEPARTMENT OF WATER RESOURCES

ıe Idaho Department of Water Resources will consider this card as a statement that the permit ılder(s) has completed development to the extent shown below of Permit No. 87-7059

ame(s) of Permit Holder: George And Arlene Clarke

ɔst Office Address: ~~[illegible]~~ ~~E~~ ~~[illegible]~~ Rt #3 Box 103

Moscow Idaho 83843 Tel. No. 882-1941

ource of Water: Creek

xtent of Use:
- ☐ Domestic _____ (number of households)
- ☐ Stockwater _____ (number and type of stock)
- ☑ Irrigation 2.2 (acres)
- ☐ Other _____

leasuring Device: Required? ☐ Yes ☒ No Installed? ☐ Yes ☐ No

.ccess Port: Required? ☐ Yes ☒ No Installed? ☐ Yes ☐ No

he above information is a true statement of the extent to which the above numbered permit has een developed.

10-20-80
Date

Arlene Clarke
Signature of Permit Holder

Do not [illegible]

received 10-24-80

STATE OF IDAHO

DEPARTMENT OF WATER RESOURCES

STATEHOUSE
BOISE, IDAHO 83720
(208) 334-4440
CERTIFIED MAIL

CANODE, CHESTER L. & VIVIAN C.
P.O. BOX 8909
MOSCOW, ID 83843

138480

AUGUST 31, 1980

DEAR PERMIT HOLDER:

ONE OF THE CONDITIONS OF APPROVAL OF YOUR WATER PERMIT NO. 87-7059 WAS THAT EVIDENCE OF THE EXTENT OF DEVELOPMENT MUST BE SUBMITTED TO THIS OFFICE ON OR BEFORE NOVEMBER 01, 1980. (SEE LAST PAGE OF YOUR APPROVED PERMIT). ENCLOSED IS A POST CARD WHICH MAY BE USED TO SUBMIT THE REQUIRED PROOF OF BENEFICIAL USE.

IF YOU HAVE NOT FULLY COMPLETED YOUR PROJECT, AND YOU HAVE NOT PREVIOUSLY RECEIVED AN EXTENSION OF TIME, YOU MAY REQUEST AN EXTENSION OF TIME PROVIDED THE DELAY IS FOR REASONABLE CAUSE AS INDICATED IN SECTION 42-204, IDAHO CODE, AMENDED. IF YOU HAVE BEEN PREVENTED FROM PROCEEDING BY A GOVERNMENTAL AGENCY OR BY LITIGATION, MORE THAN ONE EXTENSION OF TIME CAN BE GRANTED. A REQUEST FOR EXTENSION OF TIME FORM IS ENCLOSED FOR YOUR CONVENIENCE. PLEASE NOTE THAT A FEE OF $15.00 MUST BE SUBMITTED WITH THIS FORM.

EITHER THE BENEFICIAL USE POST CARD OR A REQUEST FOR AN EXTENSION OF TIME MUST BE RECIEVED BY THIS DEPARTMENT ON OR BEFORE THE ABOVE MENTIONED DATE, OTHERWISE, THE PERMIT WILL LAPSE AND BE OF NO FURTHER FORCE OR EFFECT WITHIN 60 DAYS.

SINCERELY,

RITA FLECK
SR. SECRETARY

ENCLOSURES

State of Idaho
DEPARTMENT OF WATER RESOURCES
STATE OFFICE, 373 W. Franklin Street, Boise, Idaho

JOHN V. EVANS
Governor

C. STEPHEN ALLRED
Director

Mailing address:
Statehouse
Boise, Idaho 83720
(208) 384-2215

November 3, 1979

Chester & Vivian Canode
Box 8909 [redacted]
Moscow, Idaho 83843

Dear Mr. & Mrs. Canode,

RE: Permit No. 87-7059

Enclosed is a copy of your approved Application for Permit. We direct your attention to the conditions of approval as listed on the fourth page.

Sincerely,

David R. Tuthill Jr.

DAVID R. TUTHILL, JR.
Supervisor, Water Allocations Section

DRT:lr

Enclosure

MICROFILMED

Form No. 202a
2/79

State of Idaho

Department of Water Resources

APPLICATION FOR PERMIT ANALYSIS SHEET

INITIAL REVIEW BY: TK

APPLICATION NUMBER: 87-7059

Canada

CHECK:

- ☑ Source.
- ☑ Point of diversion.
- ☑ County.
- ☑ Description of diverting works.
- ☑ Time required for beneficial use of water.
- ☑ Place of use or acres irrigated.
- ☑ Map.
- ☑ Signature.
- ☑ Fee.

Field check by: _____
Date: _____
Comments: _____

- ☐ Yes ☑ No Field check required.
- ☐ Yes ☑ No Critical groundwater area.
- ☐ Yes ☑ No Request dam safety information. Sent by: _____ Date: _____
- ☑ Yes ☐ No* In form to receipt.

*REQUEST THE FOLLOWING ADDITIONAL INFORMATION FROM THE APPLICANT: _____

SEND COPIES TO:

- ☑ Idaho State Health Department. Copies sent by: _____ Date: _____
- ☐ Idaho Fish and Game Department.
- ☐ Idaho Department of Lands.
- ☐ U.S. Bureau of Land Management.
- ☐ U.S. Forest Service.
- ☐ Other _____

PROCESSING:

- ☐ Yes ☐ No Platted by: _____ Map No. _____
- ☐ Yes ☑ No Other rights on same place of use. N/A
- ☑ Yes ☐ No* In form for advertising.
  Final date for protests: 7/30/79
- ☐ Yes ☑ No Protests received. If yes, record information on 4th page of application.

FINAL REGIONAL PROCESSING REVIEW:

- ☑ Affidavit of publication received. Date: 7/23/79
- ☑ Application published correctly. If not, record action taken: —
- ☑ Fee amount, receipt date & number, recorded on application.
- ☑ Publication dates and paper, recorded on application.
- ☐ Protests, dates, withdrawal, etc., recorded on application.
- ☑ Recommendation & initial, recorded on application.
- ☐ Yes ☑ No Measuring device required.
- ☐ Yes ☑ No Access port required.
- ☐ Yes ☑ No Will water be delivered by watermaster? If yes, what district? _____
- 7-2-79 Date of priority recommended.

Special conditions of approval or cover letter. _____

By: RJH Date: 7-30-79

STATE OFFICE REVIEW:

04 Short letter w/o conditions

☐ See attached sheet for more information.

By: Jmi Date: 10/26/79

RECEIVED
OCT 29 1979
Department of Water Resources

82-2059

CANODE, CHESTER L. &/or VIVIAN C.

P.O. BOX 8909, MOSCOW, ID 83843

Source: GROUNDWATER

Date Filed: 07/02/1979

Amount: 0.03 CFS

Diversion Point: LOT 04 Sec 24 T 39N R 06W, LATAH Co.

Use: DOMESTIC (0.03 CFS) from 01/01 to 12/31

Place of Use: LOT 04 Sec 24 T 39N R 06W

Diversion Means: WELL & PUMP

MICROFILMED