13. Map of proposed project: show clearly the proposed point of diversion, place of use, section number, township and range number.

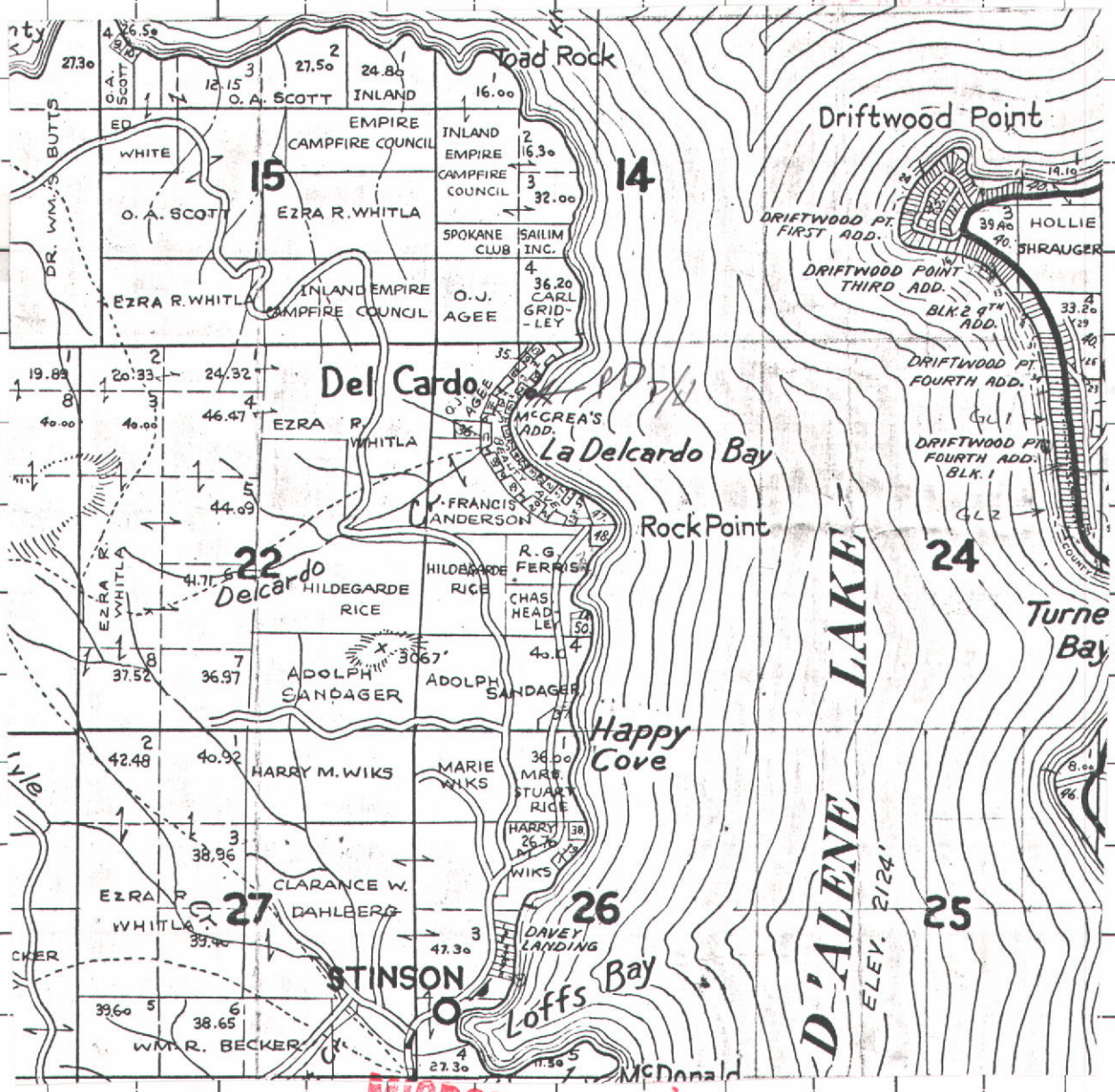

Scale: 2 inches equal 1 mile.

BE IT KNOWN that the undersigned hereby makes application for permit to appropriate the public waters of the State of Idaho as herein set forth.

James R. McCarthy
(Applicant)

Page ( ) of ( )

Permit #

STATE OF IDAHO
DEPARTMENT OF WATER RESOURCES
BENEFICIAL USE FIELD REPORT SUPPLEMENT II

P H O T O G R A P H S

MICROFILMED
SEP 24 1990

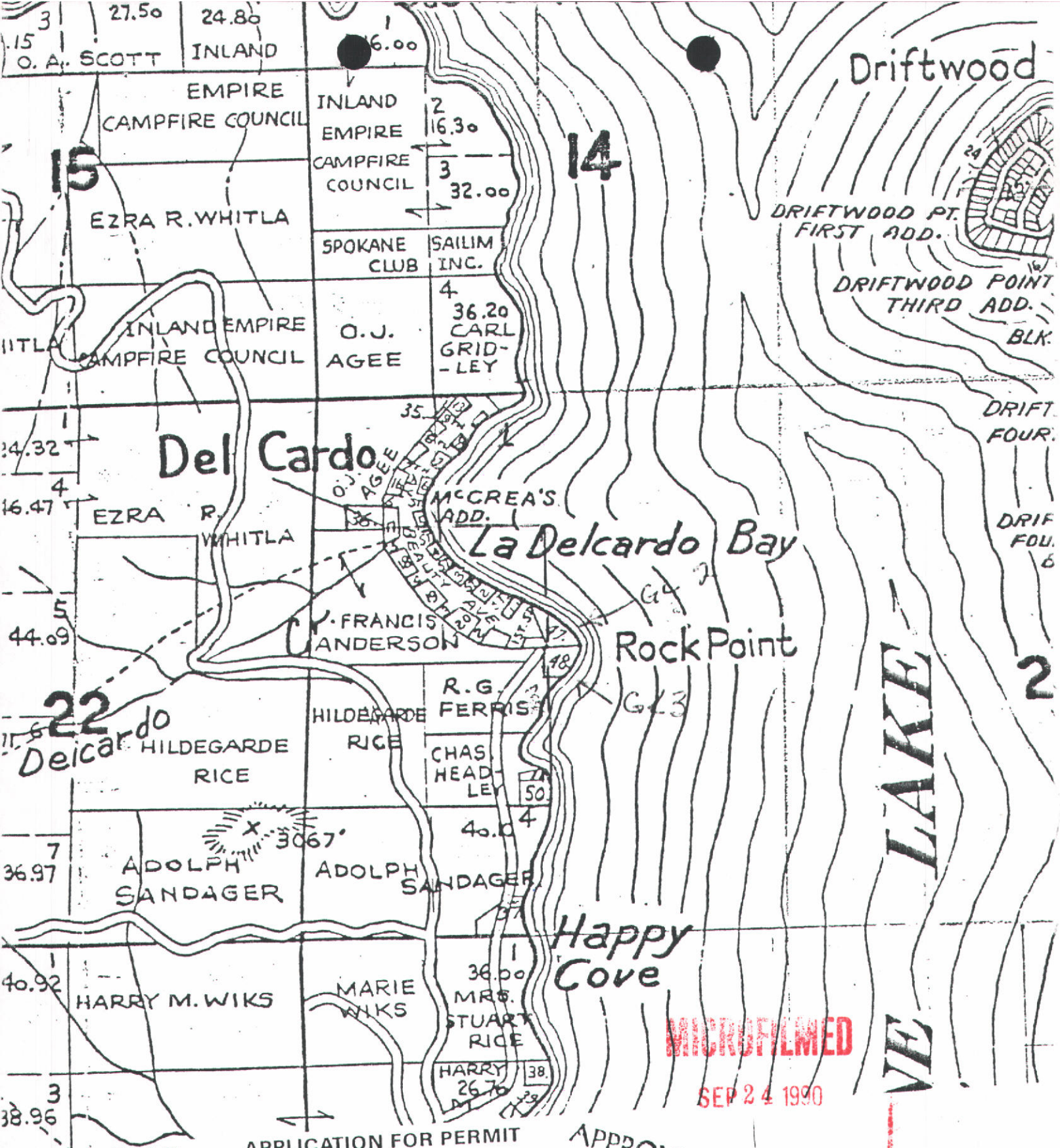

APPLICATION FOR PERMIT

To appropriate the public waters of the State of Idaho

APPROVED

95-08552

MAP # 24

F-54

JAMES R. OR MARGUERITE McCARTHY Phone 206-463-3040 208664-5565

RT 3, Box 199-B VASHON, WA 98070

upply COEUR D'ALENE LAKE which is a tributary of SPOKANE R.

of diversion is SW ¼ of NE ¼ of NW ¼, Govt. Lot 1 SEC 23

Township 49N Range 4W B.M. KOOTENAI County; additional

if any: AKA LOT 6 BLK 8 LA DELCARDO BAY SBD

Form 219
6/86

RECEIVED
JUN 27 1990
Department of Water Resources

STATE OF IDAHO
DEPARTMENT OF WATER RESOURCES

BENEFICIAL USE FIELD REPORT

A. GENERAL INFORMATION

Permit No. _____

1. Owner: JAMES McCARTHY Phone No. 206-463-3040 home ~~208 664-5345~~ CABIN

   Current Address: R/3 Box 199-B VASHON, WA 98070

2. Accompanied by: _____ EXAM. DATE: 8/29/89

   Address: _____ Phone No. _____

   Relationship to Permit Holder: _____

3. Source: COEUR D'ALENE tributary to SPOKANE R.

B. OVERLAP REVIEW

1. Other water rights with same place of use: NONE - TDK - SEE H

   ☐ Copies Attached

2. Other water rights with same point of diversion: NONE - TDK

   ☐ Copies Attached ☐ Copies of Field Exam's Attached

C. SYSTEM DESCRIPTION

1. **Diversion System Diagram:** Indicate all major components and distances between components. Indicate weir size/ditch size/pipe i.d. as applicable. ☐ Alternative diagram attached



MICROFILMED
SEP 24 1990

Scale: 1" = NTS.

2. ☐ Copy of U.S.G.S. Quadrangle Attached Showing location(s) of point(s) of diversion and place(s) of use (required).

   ☐ Aerial Photo Attached (required for irrigation of 10 acres or more).

   ☐ Photo of Diversion and System Attached (required for all but single household domestic groundwater, and stockwater.

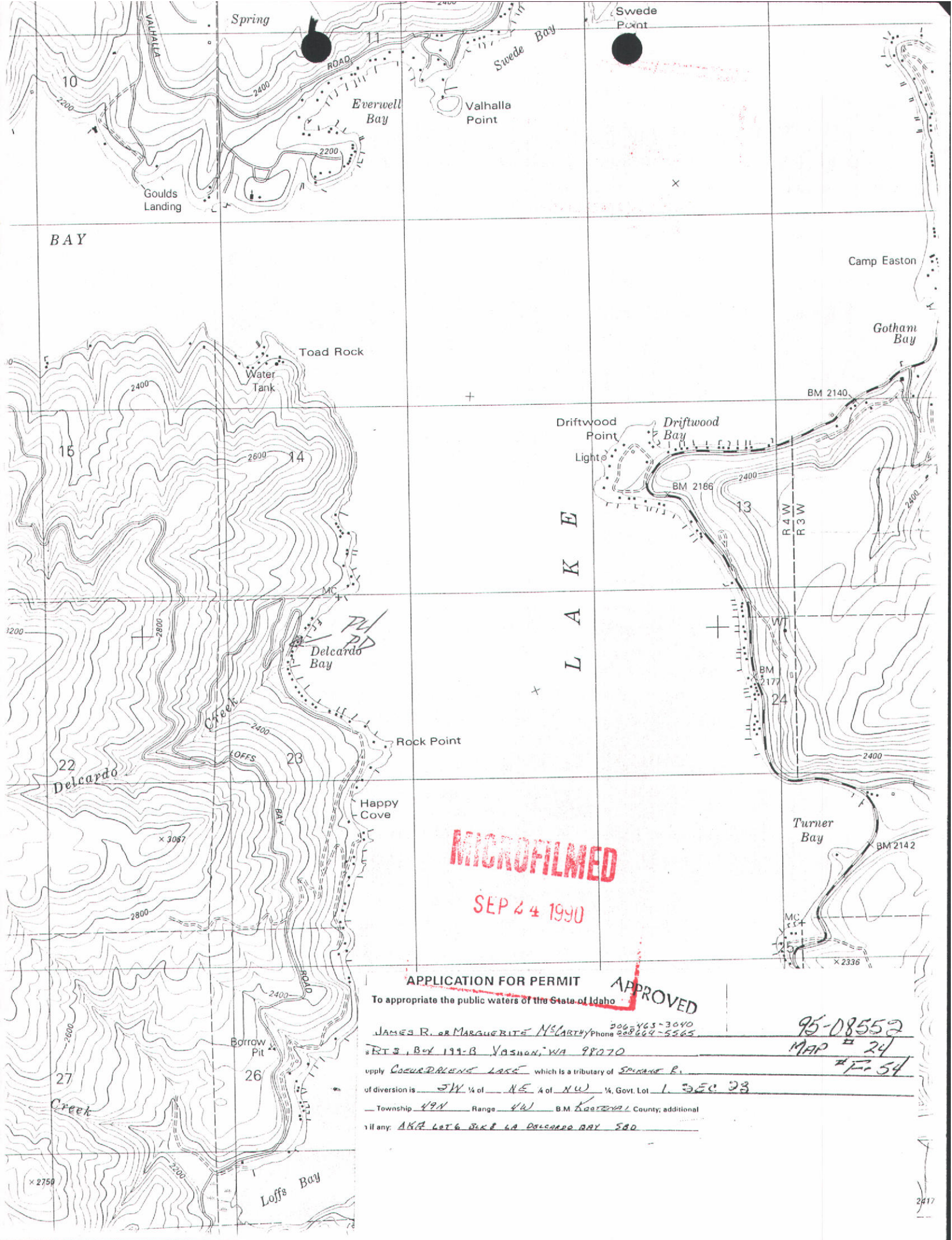

MICROFILMED
SEP 24 1990

APPLICATION FOR PERMIT
To appropriate the public waters of the State of Idaho

APPROVED

95-08552
MAP # 24
#F-54

JAMES R. OR MARGUERITE McCARTHY Phone 206-463-3040 208664-5565
RT 3, BOX 199-B VASHON, WA 98070
upply COEUR D'ALENE LAKE which is a tributary of SPOKANE R.
of diversion is SW ¼ of NE ¼ of NW ¼, Govt. Lot 1 SEC 23
Township 49N Range 4W B.M. KOOTENAI County; additional
n if any: AKA LOT 6 BLK 8 LA DELCARDO BAY SBD

2417

State of Idaho
Department of Water Resources

WATER RIGHT LICENSE

WATER RIGHT NO. 95-08552

Priority: July 1, 1987

Maximum Diversion Rate: 0.04 CFS
Maximum Diversion Volume:[1] 1.2 AF

This is to certify, that MARGUERITE MC CARTHY
JAMES R. MC CARTHY
RT. 3 BOX 199B
VASHON, WA 980700000 has complied with the terms and conditions of the permit, issued pursuant to Application for Permit dated July 1, 1987; and has submitted Proof of Beneficial Use on July 15, 1988. An examination indicates that the works have a diversion capacity of .040 cfs of water from:

COEUR D ALENE LAKE tributary to SPOKANE RIVER

source, and a water right has been established as follows:

BENEFICIAL USE	PERIOD OF USE	RATE OF DIVERSION	ANNUAL VOLUME
DOMESTIC	01/01 to 12/31	0.04 CFS	1.2 AF

LOCATION OF POINT(S) OF DIVERSION: LOT 1(NENW), Sec. 23, Township 49N, Range 04W
KOOTENAI County

PLACE OF USE: DOMESTIC

TWN	RGE	SEC	
49N	04W	23	LOT 1(NENW)

CONDITIONS/REMARKS:

1. The maximum diversion volume is defined as the maximum allowable volume of water that may be diverted annually from the source under this right. The use of water confirmed by this right is limited to the amount which can actually be beneficially used. The maximum diversion volume may be adjusted to more accurately describe the beneficial use or to implement accepted standards of diversion and use efficiency.
2. This water right is appurtenant to the described place of use.
3. This right is subject to all prior water rights and may be forfeited by five years of non-use.
4. Modifications to or variance from this license must be made within the limits of Section 42-222, Idaho Code, or the applicable Idaho law.
5. Domestic use is for 1 home.

MICROFILMED
SEP 4 - 1990

State of Idaho
Department of Water Resources

WATER RIGHT LICENSE

WATER RIGHT NO. 95-08552

This license is issued pursuant to the provisions of Section 42-219, Idaho Code. Witness the seal and signature of the Director, affixed at Boise, this 23RD day of AUGUST, 1990.

Acting for R. Keith Higginson, Director

MICROFILMED
SEP 24 1990

Form 202
6/85

Ident. No. 95-8652

STATE OF IDAHO
DEPARTMENT OF WATER RESOURCES
APPLICATION FOR PERMIT

APPROVED

To appropriate the public waters of the State of Idaho

1. Name of applicant JAMES R. OR MARGUERITE McCARTHY Phone 206-463-3040 208664-5565

   Post office address RT 3, Box 199-B VASHON, WA 98070

2. Source of water supply COEURDALENE LAKE which is a tributary of SPOKANE R.

3. Location of point of diversion is SW ¼ of NE ¼ of NW ¼, Govt. Lot 1.

   Sec. 23 Township 49N Range 4W B.M. KOOTENAI County; additional

   points of diversion if any: AKA LOT 6 BLK 8 LA DELCARDO BAY SBD

4. Water will be used for the following purposes:

   Amount 0.04 for DOMESTIC purposes from 1-1 to 12-31 (both dates inclusive)
   (cfs [redacted])

   Amount _____ for _____ purposes from _____ to _____ (both dates inclusive)
   (cfs or acre-feet per annum)

   Amount _____ for _____ purposes from _____ to _____ (both dates inclusive)
   (cfs or acre-feet per annum)

   Amount _____ for _____ purposes from _____ to _____ (both dates inclusive)
   (cfs or acre-feet per annum)

5. Total quantity to be appropriated is (a) 0.04 (cubic feet per second) and/or (b) _____ (acre feet per annum)

6. Proposed diverting works:

   a. Description of ditches, flumes, pumps, headgates, etc. PUMP & PIPELINE

   b. Height of storage dam _____ feet; active reservoir capacity _____ acre-feet; total reservoir capacity _____ acre-feet; period of year when water will be diverted to storage: _____ to _____ inclusive.

   c. Proposed well diameter is _____ inches; proposed depth of well is _____ feet.

   d. Is ground water with a temperature of greater than 90°F being sought? _____

7. Time required for the completion of the works and application of the water to the proposed beneficial use is 1 years (*minimum 1 year*).

MICROFILMED

SEP 29 1981

8. Description of proposed uses (*if irrigation only, go to item 9*):

a. Hydropower; show total feet of head and proposed capacity in KW. _____

b. Stockwatering; list number and kind of livestock. _____

c. Municipal; show name of municipality. _____

d. Domestic; show number of households. 1

e. Other; describe fully. _____

9. Description of place of use:

a. If water is for irrigation, indicate acreage in each subdivision in the tabulation below.

b. If water is used for other purposes, place a symbol of the use (*example: D for Domestic*) in the corresponding place of use below. See instructions for standard symbols.

AKA LOTS 5 & 6 BLOCK 8 LA DELCARDO BAY SUB.

TWP	RANGE	SEC.	NE¼				NW¼				SW¼				SE¼				TOTALS
			NE¼	NW¼	SW¼	SE¼	NE¼	NW¼	SW¼	SE¼	NE¼	NW¼	SW¼	SE¼	NE¼	NW¼	SW¼	SE¼	
49N	4W	23					GL1 D												

Total number of acres to be irrigated _____

10. Describe any other water rights used for the same purposes as described above. CONSTITUTIONAL RIGHT TO A SPRING WHICH SERVES 4 HOMES

11. a. Who owns the property at the point of diversion? IDAHO DOL

b. Who owns the land to be irrigated or place of use? APP.

c. If the property is owned by a person other than the applicant, describe the arrangement enabling the applicant to make this filing. _____

12. Remarks: _____

MICROFILMED

SEP 29 1987

13. Map of proposed project: show clearly the proposed point of diversion, place of use, section number, township and range number.

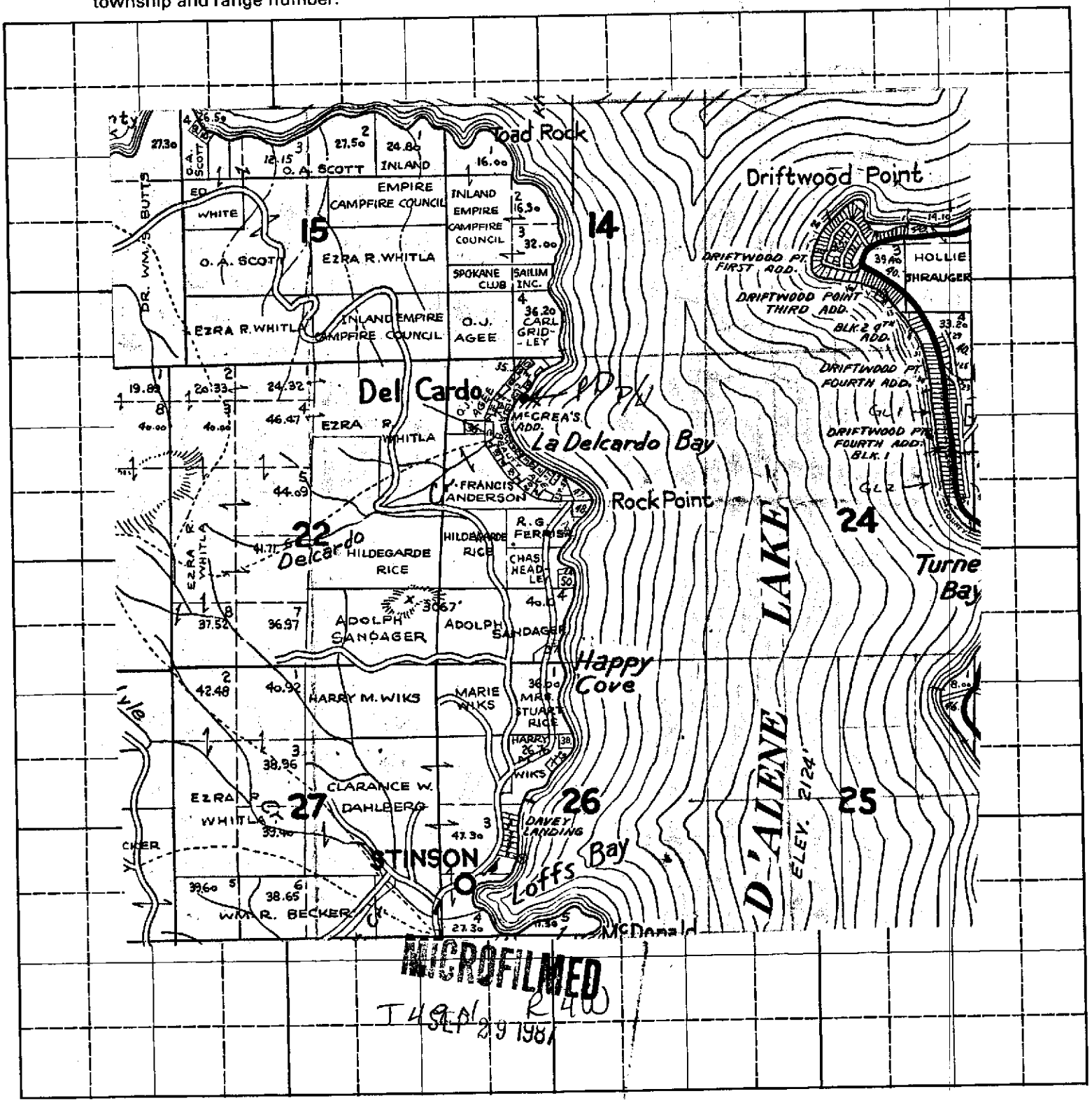

MICROFILMED
T49N R4W
SEP 29 1987

Scale: 2 inches equal 1 mile.

BE IT KNOWN that the undersigned hereby makes application for permit to appropriate the public waters of the State of Idaho as herein set forth.

James R. McCarthy
(Applicant)

Proposed Priority 7/1/87

Received by k Date 7/1/87 Time 3:15P Preliminary check by k

Fee $ 30.00 Receipted by [illegible] # 38357 Date 7/1/87

Publication prepared by [illegible] Date 7/9/87 Published in Coeur d'Alene Press 7/16 & 23/87

Publication approved [illegible] Date 7/27/87

ACTION OF THE DIRECTOR, DEPARTMENT OF WATER RESOURCES

This is to certify that I have examined Application for Permit to appropriate the public waters of the State of Idaho No. 95-8552, and said application is hereby APPROVED.

1. Approval of said application is subject to the following limitations and conditions:

   a. SUBJECT TO ALL PRIOR WATER RIGHTS.

   b. Proof of construction of works and application of water to beneficial use shall be submitted on or before September 1, 19 88.

   c. The rate of diversion, if water is to be used for irrigation under this permit, when combined with all other water rights for the same land shall not exceed 0.02 cubic feet per second for each acre of land.

   d. The water right acquired under this permit if for hydropower purposes shall be junior and subordinate to all rights to the use of water, other than hydropower, within the State of Idaho that are initiated later in time than the priority of this permit and shall not give rise to any right or claim against any future rights to the use of water, other than hydropower, within the State of Idaho initiated later in time than the priority of this permit.

   e. Other: The issuance of this permit in no way grants any right-of-way or easement across the land of another.

Witness my hand this 24th day of August, 1987.

L. Glen Saxton
Chief, Operations Bureau

MICROFILMED
SEP 29 1987

AFFIDAVIT OF PUBLICATION

STATE OF IDAHO, }
County of Kootenai } ss.

Lynelle Holom being first duly sworn upon oath deposes and says:

1. I am now and at all times hereinafter mentioned was a citizen of the United States, resident of the State of Idaho, over the age of twenty-one years and not a party of the above entitled action.

2. I am now and at all times hereinafter mentioned was the printer (principal clerk) of the "Coeur d'Alene Press," a newspaper printed and published daily except Sunday in Coeur d'Alene, Kootenai County, Idaho, and having a general circulation in said county.

3. The Notice

of which the annexed is a printed copy, was published in the regular Thur. issue of said newspaper for 2 consecutive weeks commencing on the 16 day of July, 1987, and ending on the 23 day of July, 1987, and such publication was made as often during said period as said daily newspaper was regularly issued.

4. That said newspaper has been continuously and uninterruptedly published in said Kootenai County, during a period of more than seventy-eight consecutive weeks immediately prior to the first publication of said notice.

Lynelle Holom

Subscribed and sworn to before me this 23 day of July, 1987

Roberta Manley
Notary Public for the State of Idaho, residing at Coeur d'Alene, Idaho.
Commission Expires, 2-3-93

RECEIVED
JUL 24 1987
Department of Water Resources
Northern District Office

MICROFILMED
SEP 29 1987

NOTICE OF APPLICATION FOR WATER RIGHT

The following application(s) have been filed to appropriate the public waters of the State of Idaho:

95-8549
WILHELM, ALLEN W. 6845 COUGAR GULCH RD., COEUR D ALENE, ID 83814
Source: GROUNDWATER
Diversion Pt: SWSW Sec 30 T 50N R 04W
Use: IRRIGATION (0.008 CFS); STOCKWATER (0.002 CFS); DOMESTIC (0.004 CFS)
Date Filed: 07/07/1987
In: SWSW Sec 30 T 50N R 04W FOR 4 ACRES

95-8550
WARD, MICHAEL ROBERT &/or CAROL MARIE 4125 W. RIVERVIEW DR., POST FALLS, ID 83854
Source: SPOKANE RIVER trib. to COLUMBIA RIVER
Diversion Pt: LOT 05 (NESE) Sec 07 T 50N R 05W
Use: IRRIGATION (0.020 CFS)
Date Filed: 07/07/1987
In: NESE Sec 07 T 50N R 05W FOR 1 ACRES

95-8551
PUSKASH, ROBERT F. &/or BE HO C/O RAY MOBBERLEY, W. 6555 COUGAR GULCH RD., COEUR D ALENE, ID 83814
Source: COUGAR CREEK trib. to COEUR D ALENE LAKE
Diversion Pt: NESE Sec 30 T 50N R 04W
Use: IRRIGATION (0.080 CFS)
Date Filed: 07/02/1987
In: NESE Sec 30 T 50N R 04W FOR 4 ACRES

95-8552
MC CARTHY, JAMES R. &/or MARGUERITE RT. 3 BOX 199B, VASHON, WA 98070
Source: COEUR D ALENE LAKE trib. to SPOKANE RIVER
Diversion Pt: LOT 01 (SWNENW) Sec 23 T 49N R 04W
Use: DOMESTIC (0.040 CFS)
Date Filed: 07/01/1987
In: LOT 01 (NENW) Sec 23 T 49N R 04W

The permit(s) will be subject to all prior water rights. Protests must be filed with the Director, Dept. of Water Resources, 4055 Government Way, Suite 9, Coeur d'Alene, Idaho 83814 on or before AUGUST 3, 1987.

KEN DUNN, Dir.
Legal 924
July 16, 23, 1987

OK 7/27/87

August 24, 1990

MARGUERITE MC CARTHY
JAMES R. MC CARTHY
RT. 3 BOX 199B
VASHON, WA 980700000

RE: PERMIT NO. 95-08552

Dear Permit Holder(s):

Enclosed herewith is a copy of the Water Right License issued on the above referenced permit.

Sincerely,

JIM JOHNSON
Water Rights Supervisor

JJ:sc

Enclosure

MICROFILMED
SEP 24 1990

RECEIVED
JUN 27 1990
Department of Water Resources

SENIOR AGENT REVIEW

Check List for Beneficial Use Field Report

Permit 95-108552

A. GENERAL INFORMATION
- ✓ 1. Name and address are most current available. (Check BU statement)
- ✓ 2. Exam Date
- ✓ 3. Source (Check Permit)

B. OVERLAP REVIEW
- ✓ 1. & 2. (Rule 5,1,4)

C. SYSTEM DESCRIPTION
- ✓ 1. Diversion System Diagram (Rule 5,1,3 / 5,1,4)
- ✓ 2. USGS (Rule 5,1,7 / 5,1,9) Aerial (Rule 5,1,17) Photo of pd and/or pu or explanation
- ✓ 3. Word Picture (Rule 5,1,3 / 5,1,4)
- ✓ 4. Diversion (Rule 5,1,3)
- ✓ 5. Compare with USGS Map, Land Survey Maps, Aerial Photos and Permit.
- ✓ 6. Irrigation (Rule 5,1,8) method of determination

✓ **D. FLOW MEASUREMENTS** Check math (Rule 5,1,13 / 5,1,14)

✓ **E. FLOW CALCULATIONS** Check math (Rule 5,1,13 / 5,1,14)

✓ **F. OPTIONAL**

G. VOLUME CALCULATIONS
✓ Three significant figures and no more than 1/10's (Rule 6,1,2)
Fish (Rule 5,1,11) number stock, homes, etc... (Rule 5,1,12)

H. REMARKS AND OVERLAP ANALYSES
- ✓ All actual uses listed; all permitted uses not used, also listed; (Rule 5,1,2):
- ✓ Overlaps (Rule 5,1,4):
- ✓ Return flows (Rule 5,1,5):
- ✓ Conditions (Rule 5,1,6).

I. RECOMMENDATIONS
- ✓ 1. Municipal (Rule 5,1,10): Compare with items E & G, permit, fee, capacity (Rule 5,1,15): Measured flows for each use listed separately (Rule 5,1,14). Period of year (Rule 5,1,13)
- ✓ 2. Compare permit to exam for amendments (Rule 5,1,16)

✓ **J. AUTHENTICATION**
Name, Signature, Certification Date, Exam Date.

✓ **WELL INSPECTION REPORT**
Check with permit and well log for discrepancies

Signature Tom King Date 11/16/89

Permit #_____

STATE OF IDAHO
DEPARTMENT OF WATER RESOURCES
BENEFICIAL USE FIELD REPORT SUPPLEMENT II

P H O T O G R A P H S

MICROFILMED
SEP 24 1990

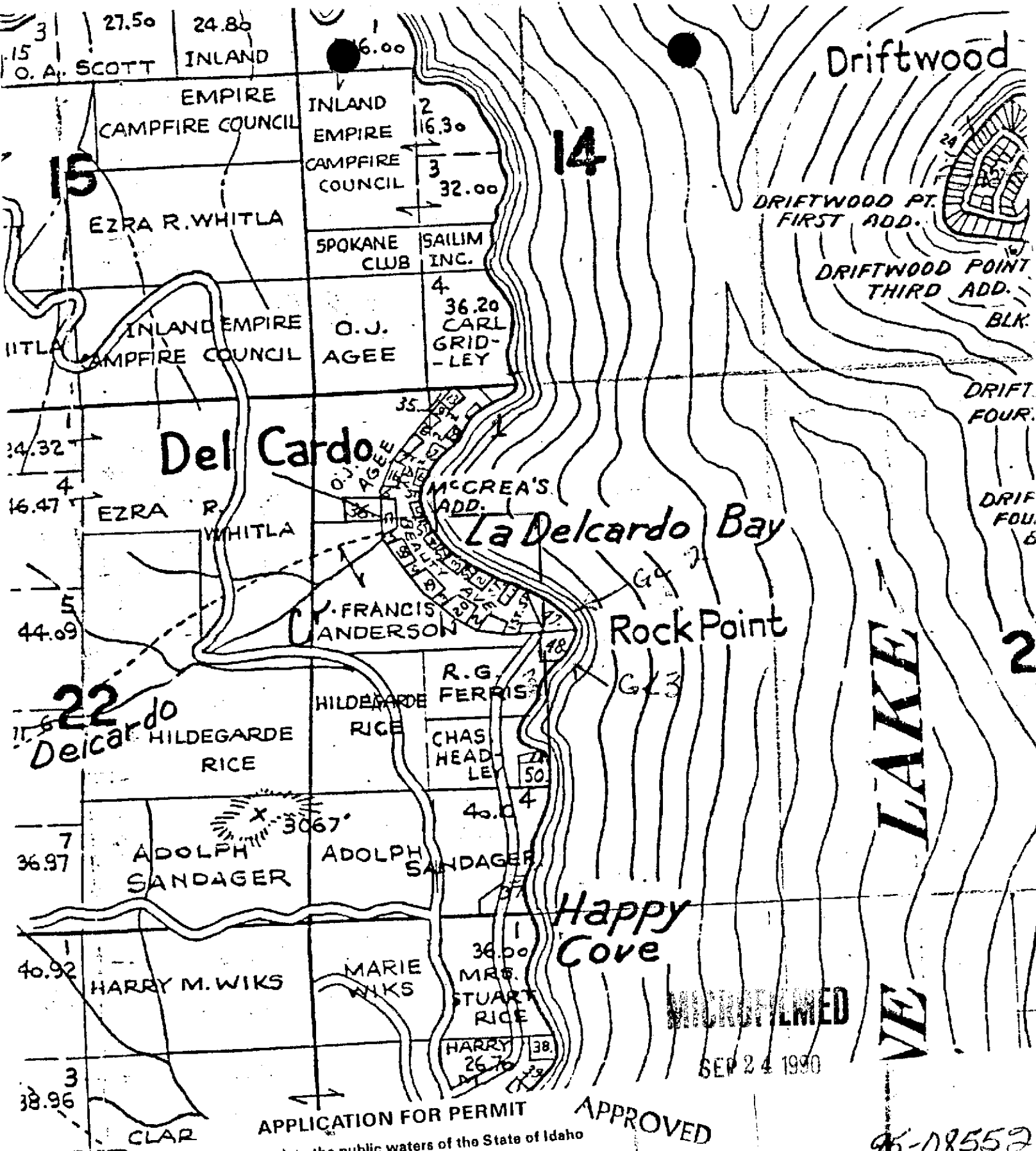
27.50
24.80
O. A. SCOTT
INLAND
16.00
Driftwood
EMPIRE
CAMPFIRE COUNCIL
INLAND
EMPIRE
CAMPFIRE
COUNCIL
16.30
32.00
15
14
EZRA R. WHITLA
SPOKANE CLUB
SAILIM INC.
36.20
CARL GRID-LEY
INLAND EMPIRE CAMPFIRE COUNCIL
O. J. AGEE
DRIFTWOOD PT. FIRST ADD.
DRIFTWOOD POINT THIRD ADD.
BLK.
DRIFT. FOUR.
Del Cardo
McCREA'S ADD.
La Delcardo Bay
EZRA R. WHITLA
FRANCIS ANDERSON
Rock Point
R. G. FERRIS
HILDEGARDE RICE
CHAS. HEAD-LEY
Delcardo
HILDEGARDE RICE
3067'
ADOLPH SANDAGER
ADOLPH SANDAGER
Happy Cove
HARRY M. WIKS
MARIE WIKS
MRS. STUART RICE
HARRY
26.76
LAKE
MICROFILMED
SEP 24 1990
APPLICATION FOR PERMIT
APPROVED
To appropriate the public waters of the State of Idaho
96-08552
MAP # 24
F-54
JAMES R. OR MARGUERITE McCARTHY Phone 206-463-3040 208664-5565
RT 3, BOX 199-B YACOLT, WA 98070
upply COEUR D'ALENE LAKE which is a tributary of SPOKANE R.
of diversion is SW ¼ of NE ¼ of NW ¼, Govt. Lot 1, SEC 23
Township 49N Range 4W B.M. KOOTENAI County; additional
if any: AKA LOT 6 BLK 8 LA DELCARDO BAY SBD

Form 219
6/86

RECEIVED
JUN 27 1990
Department of Water Resources

STATE OF IDAHO
DEPARTMENT OF WATER RESOURCES

BENEFICIAL USE FIELD REPORT

A. GENERAL INFORMATION

Permit No. _____

1. Owner: James McCarthy Phone No. 206-463-3040 Home ~~208 664-5545~~ Cabin
   Current Address: Rt 3 Box 199-B Vashon, Wa 98070
2. Accompanied by: _____ EXAM. DATE: 8/29/89
   Address: _____ Phone No. _____
   Relationship to Permit Holder: _____
3. Source Coeur D'Alene tributary to Spokane R.

B. OVERLAP REVIEW

1. Other water rights with same place of use: None - TDR - See H
   ☐ Copies Attached
2. Other water rights with same point of diversion: None - TDR
   ☐ Copies Attached ☐ Copies of Field Exam's Attached

C. SYSTEM DESCRIPTION

1. **Diversion System Diagram:** Indicate all major components and distances between components. Indicate weir size/ditch size/pipe i.d. as applicable. ☐ Alternative diagram attached

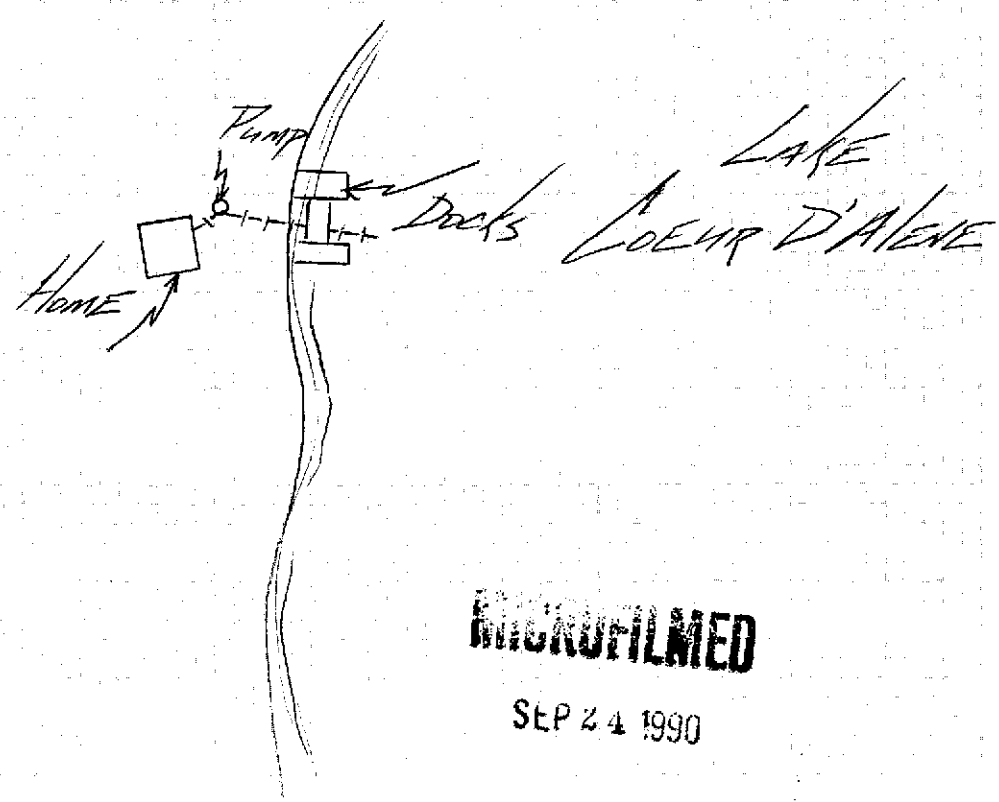

MICROFILMED
SEP 24 1990

Scale: 1" = NTS.

2. ☐ Copy of U.S.G.S. Quadrangle Attached Showing location(s) of point(s) of diversion and place(s) of use (required).
   ☐ Aerial Photo Attached (required for irrigation of 10 acres or more).
   ☐ Photo of Diversion and System Attached (required for all but single household domestic groundwater, and stockwater.

System Description (continued)

3. **Narrative:** Description (As operating at time of measurement. Indicate pressure, number of sprinklers, etc.)

Zial portable black hose from lake to pump (Sears pump 1/2 hp) from pump to house is a 1 in black hose.

☐ See Remarks on page 4 for continuation

4.

Well or Diversion Identification No.*	Motor Make	Hp	Motor Serial No.	Pump Make	Pump Serial No. or Discharge Size
	Sears	1/2	E63	Sears	

**Code to correspond with No. on map and aerial photo*

5. **Point(s) of Diversion:**

Ident. No.	Gov't. Lot	¼	¼	¼	Sec.	Twp.	Rge.	County	Method of Determination/Remarks
	~~7~~	SW	NE	NW	23	49N	4W	Footenai	Map
PDK	1								

6. **Place(s) of Use:** Indicate Method of Determination _____

Twp.	Rge.	Sec.	NE¼				NW¼				SW¼				SE¼				Totals
			NE¼	NW¼	SW¼	SE¼	NE¼	NW¼	SW¼	SE¼	NE¼	NW¼	SW¼	SE¼	NE¼	NW¼	SW¼	SE¼	
49N	4W	23					D												

MICROFILMED
SEP 24 1990

Do not use this space

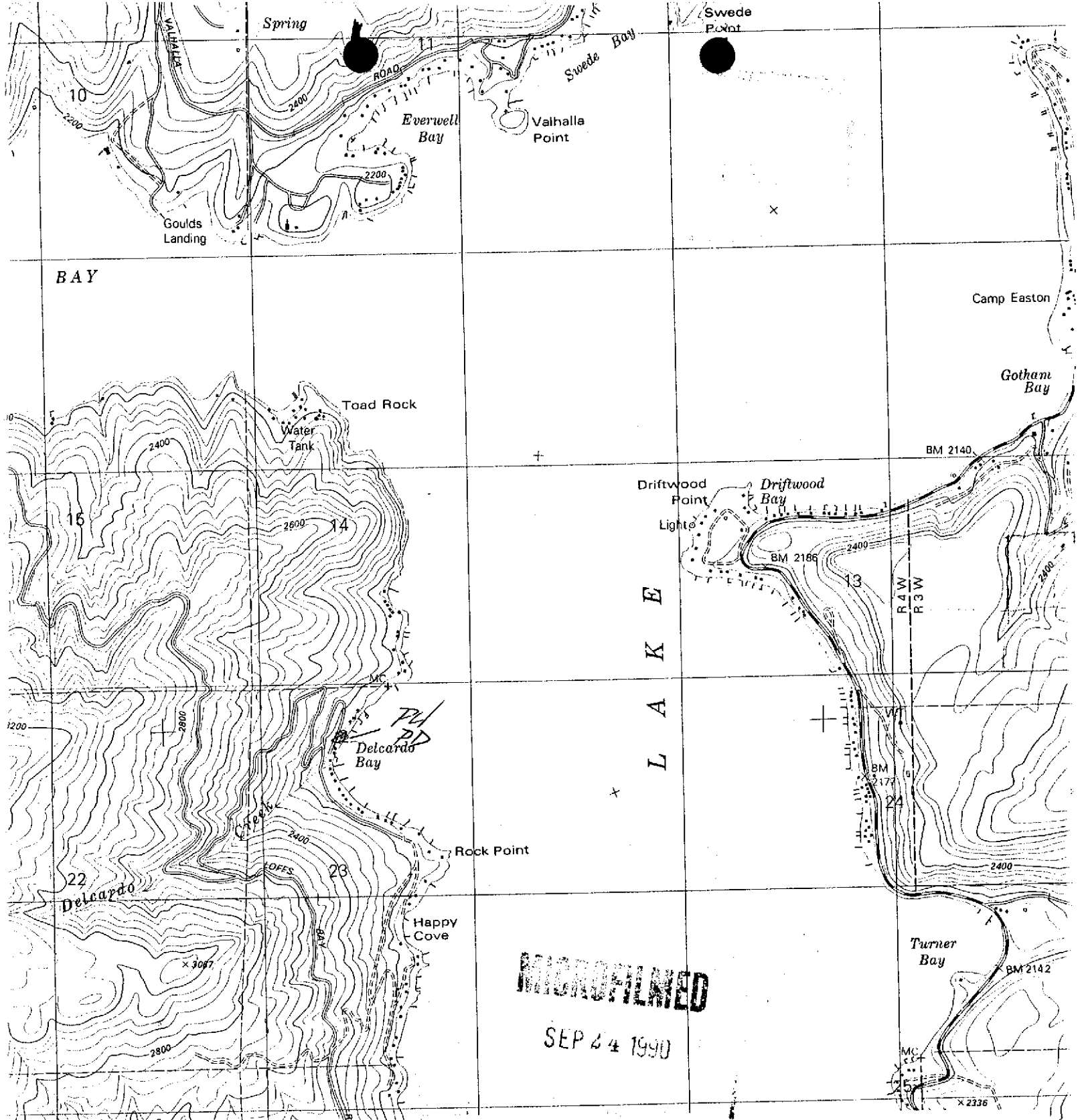

MICROFILMED

SEP 24 1990

APPLICATION FOR PERMIT

To appropriate the public waters of the State of Idaho

APPROVED

95-08552

MAP # 24

#F-54

JAMES R. OR MARGUERITE McCARTHY Phone 206-463-3040 208-664-5565

RT 3, BOX 199-B YACOLT, WA 98070

upply COEUR D'ALENE LAKE which is a tributary of SPOKANE R.

of diversion is SW ¼ of NE ¼ of NW ¼, Govt. Lot 1 SEC 23

Township 49N Range 4W B.M. KOOTENAI County; additional

s if any: AKA LOT 6 BLK 8 LA DELCARDO BAY SAD

Do not use this space

D. FLOW MEASUREMENTS

NONE ☐ Additional Data Sheets Attached

1.

Measurement Equipment	Type	Make	Model No.	Serial No.	Size	Calib. Date

2. **Measurements:**

E. FLOW CALCULATIONS

☐ Additional Computation Sheets Attached

1. Measured Method: .04 Domestic

2. Alternate Method for Checking Purposes:

F. PUMP EFFICIENCY DATA (Optional)

Discharge Pressure: _____ psi x 2.31 = _____ ft (1); Dynamic pumping level: _____ ft (2)

Total Head: (1) + (2) = _____ (3) ; Flow rate: _____ cfs (4)

Water HP: (3) x (4) ÷ 8.8 = _____ (5)

Meter Input KW: 3.6 x _____ KH x _____ CTR or _____ MULT x _____ PTR x _____ N/ _____ T = _____ (6)

Meter Input HP: (6) x 1.34 = _____ (7)

Panel Input KW: _____ Ave PF x _____ Ave Volts x _____ Ave Ampsx .001732 = _____ (6)

Panel Input HP: (6) x 1.34 = _____ (7) Efficiency: (5)/(7) x 100 = _____ %

G. VOLUME CALCULATIONS

1. Volume Calculations for Irrigation:

$V_{I.R.}$ = (Acres Irrigated) x (Irrigation Requirement) = _____

$V_{D.R.}$ = [Diversion Rate (cfs)] x (Days in Irrigation Season) x 1.9835 = _____

V = Smaller of $V_{I.R.}$ and $V_{D.R.}$ = _____

2. Volume Calculations for Other Uses:

1.2 AF home w/ lawn

SEP 24 1990

H. REMARKS AND OVERLAP REVIEW ANALYSIS

95-04041 is A CLAIM ON A SPRING FOR THIS HOME. ~~THER~~ THE SPRING DOES NOT PRODUCE ENOUGH WATER FOR THE DEMANDS PLACED UPON IT. THIS RIGHT IS NOT TO EXCEED 0.04 cfs NOR 1.2 AF WHEN COMBINED WITH 95-04041 TDK

I. RECOMMENDATIONS

1. **Recommended Amounts**

Beneficial Use	Period of Use From	Period of Use To	Rate of Diversion Q (cfs)	Annual Volume V (afa)
Domestic	1-1	12-31	.04	1.2
		Totals:	.04	1.2

2. **Recommended Amendments**

☐ Change P.D. as reflected above ☐ Add P.D. as reflected above ☑ None

☐ Change P.U. as reflected above ☐ Add P.U. as reflected above ☐ Other

J. AUTHENTICATION

Field Examiner's Name Charlotte Ammon

Signature Charlotte Ammon

Certification Date 2/17/89

Field Report Preparation Date Aug 29 1989

CONSULTANT REGISTERED PROFESSIONAL ENGINEER STATE OF IDAHO ROBERT G. HAYNES

Robert G. Haynes

K. Licensing recommendation shall be prepared by an Idaho Department of Water Resources employee on a computer printout attached hereto.

MICROFILMED SEP 24 1990

State of Idaho
DEPARTMENT OF WATER RESOURCES
NORTHERN REGION, Suite No. 9 • 4055 Government Way • Coeur d'Alene, Idaho 83814 • (208) 765-4639

CECIL D. ANDRUS
Governor

R. KEITH HIGGINSON
Director

September 12, 1988

Mr. James McCarthy
Rt. 3 Box 199B
Vashon, Wa. 98070

Re: 98-8552

Dear Mr. McCarthy:

We acknowledge receipt of your statement of completion of water development use for the above-referenced permit.

Before a license can be issued, a field examination must be made by a representative of this Department. We do not know at this time when he will be able to conduct the examination; however, the examiner will try to contact you at the time he makes the examination so that you may show him the system. If you will not be available to show the system, please provide this office with the name and address of someone who will be able to do so. Your permit will remain valid until the examination is made.

If you have any questions concerning the field examination, please contact this office. Please be sure to use the above-referenced permit number in all future correspondence concerning this examination.

Sincerely,

/s/
TOM D. KING
Senior Water Resource Agent

TDK/pms

RECEIVED
OCT 14 1988

Celebrate IDAHO
1890 · CENTENNIAL · 1990

1/88

PROOF OF BENEFICIAL USE

ANALYSIS SHEET

Permit No. 95-8552 Date: 8/24/88

General Considerations:

Y Name same as permit
Y Signature the same as permit holder
N Address change _____ If yes, prepare a data entry
Y Proof received timely
_____ Reinstated

Source of Water:

Y Surface water
_____ Groundwater
_____ 1. well log in file
_____ 2. drilling permit
_____ A. amount of drilling fee paid for proposed uses

Extent of Use and Rate of Diversion:

Y Rate of diversion appropriate for uses
Y Is rate or volume and fee appropriate?
Y Has permit holder indicated when water was first put to a beneficial use?

Measuring Device:

_____ Is a measuring device or access port required?
N/A Has one been installed?
_____ Waiver or modification of measuring device requested

Remarks:

Proof acceptable

N/A **Priority Calculation:**

Date proof received	_____	_____
Date proof due	_____	- _____
No. of days late		= _____
Priority date	_____	+ _____
NEW PRIORITY DATE	_____	= _____

SEND FILES TO DATA ENTRY AND THEN TO MICROFILM

Form 217
03/86

RECEIVED
JUL 18 1988

RECEIVED
JUL 15 1988
Department of Water Resources
Northern District Office

For Office Use Only
Fee Received —
Date 7/15/88
Receipt # —
Receipt by —
Reviewed by JK gb
Sent to region ____

STATE OF IDAHO
DEPARTMENT OF WATER RESOURCES

Department of Water Resources

PROOF OF BENEFICIAL USE

The Idaho Department of Water Resources will consider this form as a statement that the permit holder(s) has completed all development that will occur under this permit and that water has been applied according to the provisions of the permit for the beneficial use(s) described below. This form must be accompanied by a license examination fee or a completed field examination report prepared by a certified water right examiner who has been appointed by the department.

Permit No. 95-8852

Name(s) of Permit Holder: JAMES R & MARGUERITE McCARTHY

Post Office Address: ROUTE 3 BOX 199B VASHON WA 98070

Telephone No. 1-206-463-3040 VASHON
1-208-664-5565 CdA

Source of Water: COUER D' ALENE LAKE

Extent of Use:

Domestic 1 (number of households) Stockwater _____ (number and type of stock)

Irrigation _____ (acres) Other/Remark _____

Total rate and/or volume for which proof is submitted .04 cfs _____ acre-feet

Show the date water was first diverted and beneficially used under this permit: 7-1-88

Measuring Device: Required? __ Yes X No
Installed? __ Yes __ No

Fee enclosed $_____
(See License Examination Fee Schedule)

Flow Measurement Port: Required? __ Yes X No
Installed? __ Yes __ No

Person to contact to accompany the Department representative during the field examination:

JAMES R McCARTHY (Name)
1-206-463-3040
1-208-664-5565 (Telephone Number)

ROUTE 3 BOX 199B VASHON, WA 98070
(Address)

The above information is my true statement of the extent to which the above numbered permit has been developed and I relinquish any undeveloped portion of the permit to the state of Idaho.

James R McCarthy
Marguerite McCarthy

7-15-88
Date

Signature of Permit Holder (and title, if appropriate)

NOTICE SENT
OCT 14 1988

CERTIFIED MAIL
June 30, 1988

138144

MC CARTHY, JAMES R. & MARGUERITE
RT. 3 BOX 199B
VASHON, WA 98070

PROOF DUE NOTICE

RE: Permit No. 95-8552

Dear Permit Holder:

One of the conditions of approval of the above referenced water permit was that proof of the extent of your beneficial use must be submitted to this office on or before September 1, 1988. (See last page of your approved permit or your last approved extension request.) Enclosed is a form which when accompanied by the license examination fee or a completed field examination report prepared by a certified water right examiner may be used to submit the required proof.

If you have not fully completed your project, and you or a previous owner of this permit have not received a prior extension of time, you may request an extension of time if the delay is for reasonable cause as provided in Section 42-204, Idaho Code. If you have been prevented from proceeding by a governmental agency or by litigation which might bring title to the water in question, more than one extension of time can be granted. An extension of time request form is enclosed for your convenience.

Either an acceptable proof of beneficial use submittal or an acceptable request for an extension of time must be received by this Department on or before the above described proof due date, or the permit will no longer be of any force nor effect.

Sincerely,

RITA FLECK
Secretary/Records Manager

Enclosures

MICROFILMED
OCT 14 1988

STATE OF IDAHO

DEPARTMENT OF WATER RESOURCES

- -

STATEHOUSE
BOISE, IDAHO 83720
(208) 334-4440
SEPTEMBER 03, 1987

MC CARTHY, JAMES R. & MARGUERITE
RT. 3 BOX 1998
VASHON, WA 98070

PERMIT APPROVAL NOTICE

RE: PERMIT NO. 95-8552

DEAR PERMIT HOLDER:

ENCLOSED IS A COPY OF YOUR APPROVED APPLICATION FOR PERMIT. WE DIRECT YOUR ATTENTION TO THE CONDITIONS OF APPROVAL ON THE FOURTH PAGE.

WE HAVE ENCLOSED A FORM ENTITLED "INSTRUCTIONS FOR PROOF OF BENEFICIAL USE". PLEASE READ THE INSTRUCTIONS CAREFULLY SINCE YOU MUST TAKE FURTHER ACTION TO DEVELOP THIS PERMIT. ALSO ENCLOSED FOR YOUR CONVENIENCE IS THE STATEMENT OF BENEFICIAL USE FORM THAT MUST BE SUBMITTED WHEN YOUR PROJECT IS COMPLETED.

SINCERELY,

GARY SPACKMAN
SUPERVISOR, WATER ALLOCATION SECTION

GS: SC
ENCLOSURES

MICROFILMED
SEP 29 1987

Form No. 202a
3/79

State of Idaho
Department of Water Resources

APPLICATION FOR PERMIT ANALYSIS SHEET

INITIAL REVIEW BY: RGM APPLICATION NUMBER: 95-8552

CHECK:

- ☑ Source.
- ☑ Point of diversion.
- ☑ County.
- ☑ Quantity of water and period of use.
- ☑ Description of diverting works.
- ☑ Time required for beneficial use of water.
- ☑ Place of use or acres irrigated.
- ☑ Map.
- ☑ Signature.
- ☑ Fee.

Field check by: _____
Date: _____
Comments: _____

- ☐ Yes ☑ No Field check required.
- ☐ Yes ☑ No Critical groundwater area.
- ☐ Yes ☑ No Request dam safety information. Sent by: _____ Date: _____
- ☑ Yes ☐ No* In form to receipt.

*REQUEST THE FOLLOWING ADDITIONAL INFORMATION FROM THE APPLICANT: _____

SEND COPIES TO:

- ☐ Idaho State Health Department.
- ☐ Idaho Fish and Game Department.
- ☑ Idaho Department of Lands.
- ☐ U.S. Bureau of Land Management.
- ☐ U.S. Forest Service.
- ☐ Other _____

Copies sent by: _____ Date: _____
7/10/87

PROCESSING:

- ☐ Yes ☐ No Platted by: _____ Map No. _____
- ☐ Yes ☐ No Other rights on same place of use. _____
- ☑ Yes ☐ No* In form for advertising.
  Final date for protests: 8/3/87
- ☐ Yes ☑ No Protests received. If yes, record information on 4th page of application.

FINAL REGIONAL PROCESSING REVIEW:

- ☑ Affidavit of publication received. Date: 7/24/87
- ☑ Application published correctly. If not, record action taken: _____
- ☑ Fee amount, receipt date & number, recorded on application.
- ☑ Publication dates and paper, recorded on application.
- ☑ Protests, dates, withdrawal, etc., recorded on application.
- ☑ Recommendation & initial, recorded on application.
- ☐ Yes ☑ No Measuring device required.
- ☐ Yes ☑ No Access port required.
- ☐ Yes ☑ No Will water be delivered by watermaster? If yes, what district? _____
- 7/1/87 Date of priority recommended.

Special conditions of approval or cover letter. _____

By: RGM Date: 8/12/87

STATE OFFICE REVIEW:

L16 04

☐ See attached sheet for more information.
By: KW Date: 8/20/87

RECEIVED
AUG 17 1987
Department of Water Resources

POINT OF DIVERSION AND STREAM INDEX INFORMATION

TRACT	SEC	TWP	RGE	gov't lot	rediv. (R)	REACH
____	__	___	___	__	_	___.__

IDAHO STREAM CODE INDEX

___.____.____.____.____.___.___.__.__.__

TRACT	SEC	TWP	RGE	gov't lot	rediv. (R)	REACH
____	__	___	___	__	_	___.__

IDAHO STREAM CODE INDEX

___.____.____.____.____.___.___.__.__.__

TRACT	SEC	TWP	RGE	gov't lot	rediv. (R)	REACH
____	__	___	___	__	_	___.__

IDAHO STREAM CODE INDEX

___.____.____.____.____.___.___.__.__.__

TRACT	SEC	TWP	RGE	gov't lot	rediv. (R)	REACH
____	__	___	___	__	_	___.__

IDAHO STREAM CODE INDEX

___.____.____.____.____.___.___.__.__.__

TRACT	SEC	TWP	RGE	gov't lot	rediv. (R)	REACH
____	__	___	___	__	_	___.__

IDAHO STREAM CODE INDEX

___.____.____.____.____.___.___.__.__.__

July 10, 1987

Dept. of Lands
Statehouse
Boise, Id. 83720

Re: 95-8552

Gentlemen:

Enclosed is information which may be of interest to your Agency relating to an application recently filed with the Department of Water Resources.

Sincerely,

ROBERT G. HAYNES, P.E.
Regional Supervisor

RGH/pms

Enclosure

COPY
MICROFILMED
SEP 29 1987

95-8552

MC CARTHY, JAMES R. &/or MARGUERITE

RT. 3 BOX 199B, VASHON, WA 98070

Source: COEUR D ALENE LAKE trib. to SPOKANE RIVER

Diversion Pt: LOT 01 (SWNENW) Sec 23 T 49N R 04W

Use: DOMESTIC (0.040 CFS)

Date Filed: 07/01/1987

In: LOT 01 (NENW) Sec 23 T 49N R 04W

MICROFILMED

SEP 29 1987