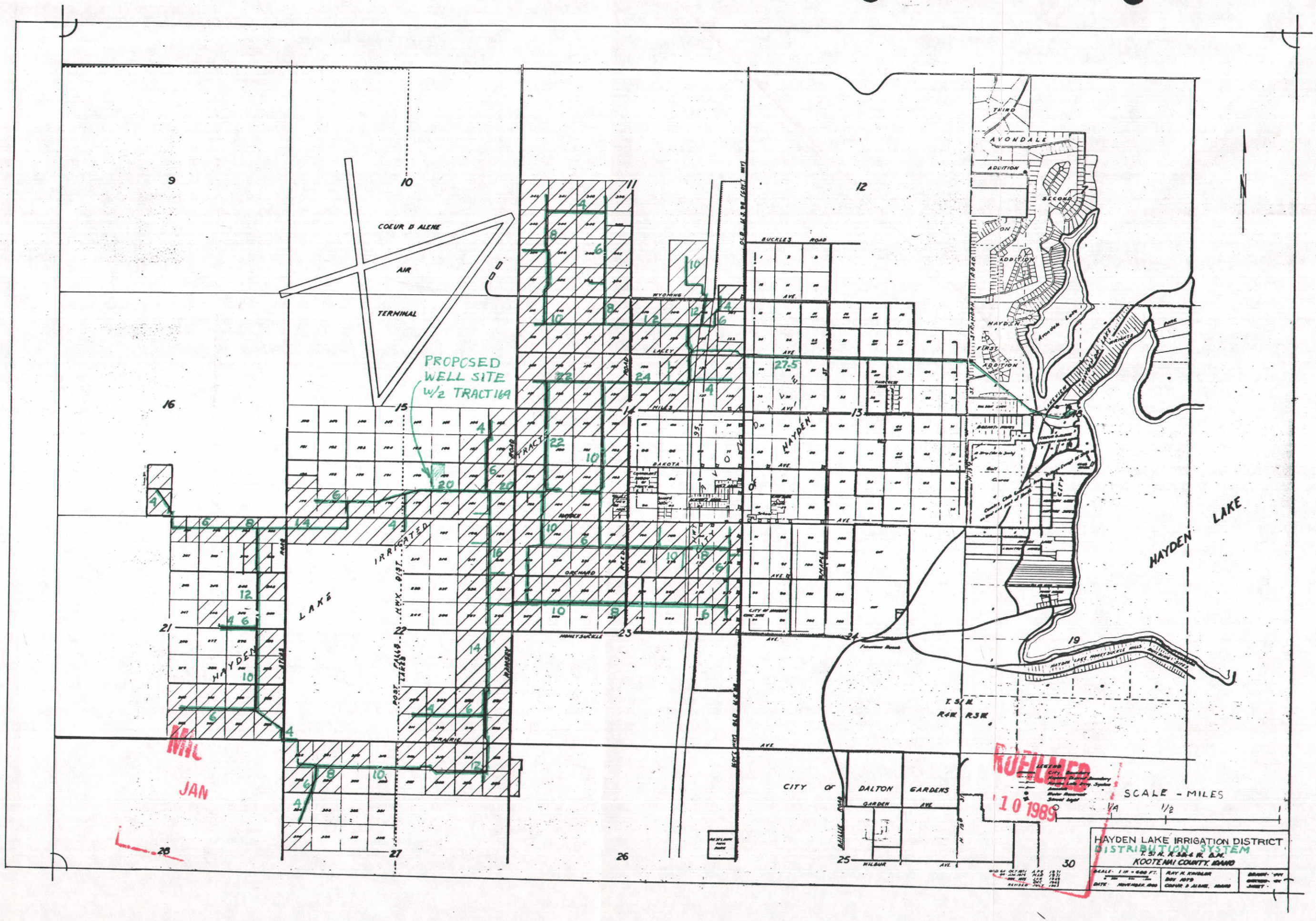
COEUR D ALENE
AIR
TERMINAL
PROPOSED
WELL SITE
W/2 TRACT 169
IRRIGATED
TRACT
LAKE
HAYDEN
AVONDALE
ADDITION
SECOND
THIRD
HAYDEN
FIRST
ADDITION
HAYDEN LAKE
BUCKLEY ROAD
MYOMING
LACEY
MILES
DAKOTA
ORCHARD
HONEYSUCKLE
PRAIRIE
WILBUR
GARDEN
AVE
CITY OF DALTON GARDENS
T 51 N
R4W R3W
SCALE - MILES
1/4
1/2
1
HAYDEN LAKE IRRIGATION DISTRICT
DISTRIBUTION SYSTEM
T. 51 N. R. 3 & 4 W. B.M.
KOOTENAI COUNTY, IDAHO
RAY H. KNIGHT
DEC 1979
COEUR D ALENE, IDAHO
NOV 1989
JAN
RECEIVED
10 1989

13. Map of proposed project: show clearly the proposed point of diversion, place of use, section number, township and range number.

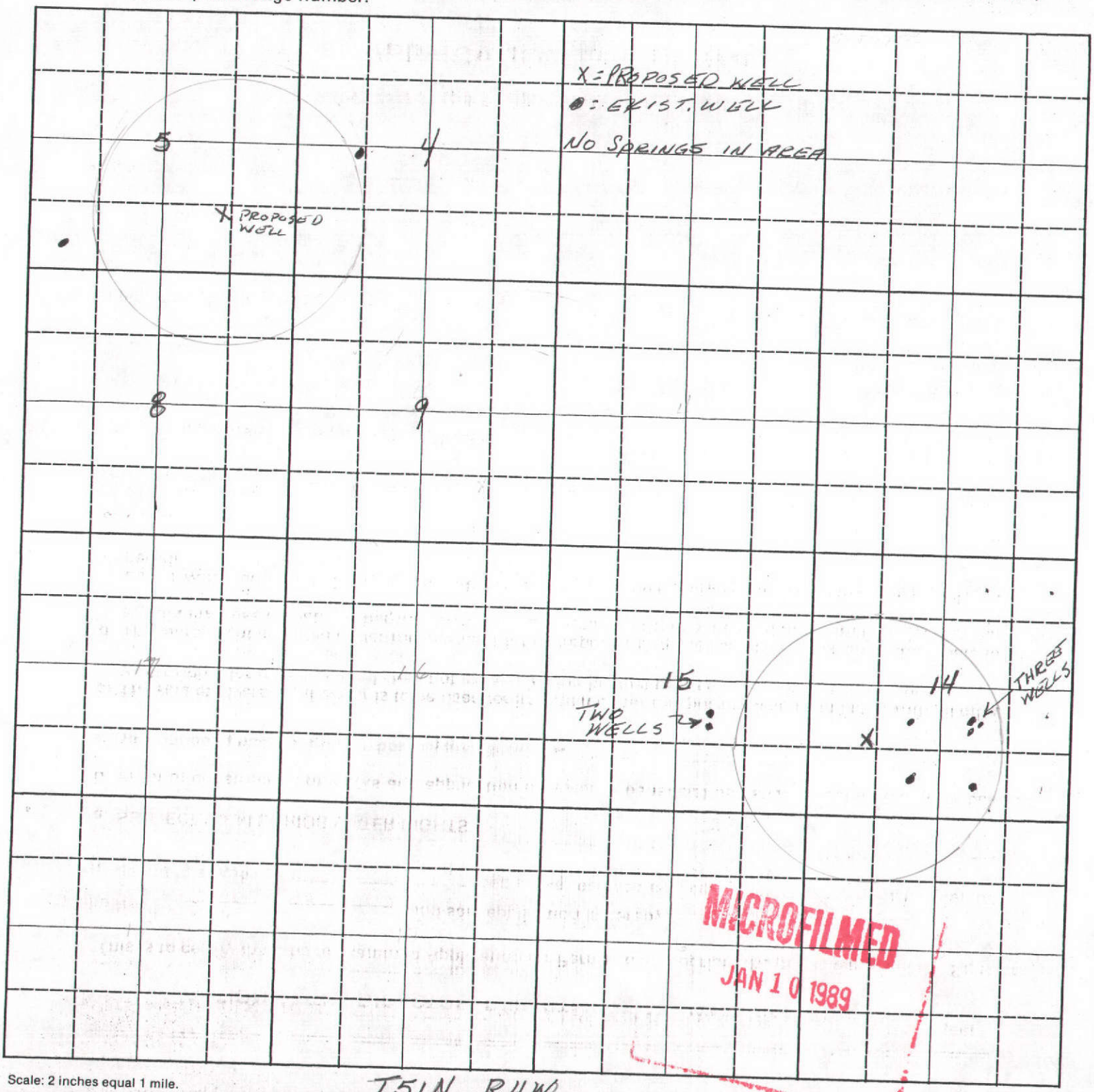

MICROFILMED
JAN 10 1989

Scale: 2 inches equal 1 mile.

T51N R4W

ADDITIONAL INFORMATION PER RULE 4.5.3.1,2

NOTICE OF APPLICATION FOR WATER RIGHT

The following application(s) have been filed to appropriate the public waters of the State of Idaho:

95-08581
HAYDEN LAKE IRRIGATION DISTRICT
s/o Bill Batey
P.O. Box 162
HAYDEN LAKE, ID 83835
Source: GROUNDWATER
Diversion Pt: NESWSE Sec 5 T 51N R 04W
SENWSW Sec. 14 T 51N R 04W
Use: Irrigation (12.050 CFS)
Stockwater (.008 C F S)
Industrial ((4.490 CFS)
Commercial (4.490 CFS)
Municipal (1.560 CFS)
Domestic ((2.930 CFS)
Fire Protection (2.930 C F S)
Dated Filed: 4/25/1988
Municipal Place of Use Located within the City Limits of Hayden.
In: T51N R04W S11
NESW
NWSW SWSW
SESW
SWSE
SESE
S14 NENE
NWNE
SWNE
SENE
NENW NWNW
SWNW SENW
NESW
NWSE NWSW
SWSW
SESW
S15
SWSW
SESW
NESE
SWSE
SESE
S16 SESW
S21 NENE
NWNE
SWNE SENE
NESE
SWSE
SESE
S22 NENE
NWNE
SENE
NENW
NWNW
NESE
SWSE SESE
S23 NENE
NWNE
SWNE
SENE
NENW
NWNW
SWNW SENW
S26 NWNW
S27 NENE NWNE
NENW
NWNW
SWNW
1582 ACRES TOTAL

The permit(s) will be subject to all prior water rights. Protests must be filed with the Director, Dept. of Water Resources, Northern Region, Government Way Suite 9, Coeur d'Alene, Idaho 83814 on or before July 5, 1988.

R. Keith Higginson
Director
PUBLISH: Thursday June 16, and 23, 1988.

Affidavit of Publication

RECEIVED JUN 1988 Department of Water Resources District Office

STATE OF IDAHO, }
COUNTY OF TWIN FALLS } ss.

№ 18722

I, Belinda J. Capps being first duly sworn upon oath, depose and say that I am Binc Clerk of the TIMES-NEWS, published daily, at Twin Falls, Idaho, and do solemnly swear that a copy of the notice of advertisement, as per clipping attached, was published in the regular and entire issue of said newspaper, and not in any supplement thereof, for Two consecutive Weeks, commencing with the issue dated June 16, 1988, and ending with the issue dated June 23, 1988.

And I do further certify that said newspaper is a consolidation, effective February 16, 1942, of the Idaho Evening Times, published theretofore daily except Sunday, and the Twin Falls News, published theretofore daily except Monday, both of which newspapers prior to consolidation had been published under said names in said city and county continuously and uninterruptedly during a period of more than twelve consecutive months, and said TIMES-NEWS, since such consolidation, has been published as a daily newspaper except Saturday, until July 31, 1978, at which time said newspaper began daily publication under said name in said city and county continuously and uninterruptedly.

And I further certify that pursuant to Section 60-108 Idaho Code, Thursday of each week has been designated as the day on which legal notice by law or by order of any court of competent jurisdiction within the state of Idaho, to be published weekly, will be published; and that at the head of the editorial column of said combined newspapers, and in each issue thereof, Thursday is announced as the day on which said legal notices will be published.

Belinda J Capps

Subscribed and sworn to before me on this 23rd day of June, 1988.

Donna Bruce

Notary Public in and for the County of Twin Falls, State of Idaho, residing at Twin Falls, Idaho

MICROFILMED JAN 10 1989

Le-ado.

AFFIDAVIT OF PUBLICATION

STATE OF IDAHO,
County of Kootenai, } ss.

Nancy Hawkins being first duly sworn upon oath deposes and says:

1. I am now and at all times hereinafter mentioned was a citizen of the United States, resident of the State of Idaho, over the age of twenty-one years and not a party of the above entitled action.

2. I am now and at all times hereinafter mentioned was the printer (principal clerk) of the "Coeur d'Alene Press," a newspaper printed and published daily except Sunday in Coeur d'Alene, Kootenai County, Idaho, and having a general circulation in said county.

3. The notice

of which the annexed is a printed copy, was published in the regular Thursday issue of said newspaper for 2 consecutive weeks, commencing on the 16 day of June, 1988 and ending on the 23 day of June, 1988 and such publication was made as often during said period as said daily newspaper was regularly issued.

4. That said newspaper has been continuously and uninterruptedly published in said Kootenai County, during a period of more than seventy-eight consecutive weeks immediately prior to the first publication of said notice.

Nancy Hawkins

Subscribed and sworn to before me this 23 day of June 1988

Roberta Manley
Notary Public for the State of Idaho, residing at Coeur d'Alene, Idaho.

ROBERTA MANLEY
My commission expires 2-3-93

MICROFILMED
JAN 10 1989

RECEIVED
JUN 27 1988
Department of Water Resources
Northern District Office

for new

NOTICE OF APPLICATION FOR WATER RIGHT

The Following application(s) have been filed to appropriate the public waters of the State of Idaho:

95-08584
HERMAN, JACK
HERMAN, JERALD
1904 E. CATALDO AVE.
SPOKANE, WA 99202
Source: TWIN LAKES Tributary: RATHDRUM CREEK
Diversion Pt: LOT 3 (SWNENW) Sec 17 T 52N R 04W
Use: DOMESTIC (.040 CFS)
Date Filed: 6/02/1988
In: T52N R04W S17 NENW NWNW

95-08585
NEFF, JERRY A.
13230 N. THREE FORKS RD.
POST FALLS, ID 83854
Source: UNNAMED STREAM Tributary: HAUSER CREEK, RIGHT FORK
Diversion Pt: NENWNW Sec 29 T 52N R 05W
Use: IRRIGATION (.030 CFS); FIRE PROTECTION (.080 CFS)
Date Filed: 5/26/1988
In: T52N R05W S29 NWNW
1.0 ACRES TOTAL

95-08581
HAYDEN LAKE IRRIGATION DISTRICT
C/O BILL BATEY
P. O. BOX 162
HAYDEN LAKE, ID 83835
Source: GROUNDWATER
Diversion Pt: NESWSE SEC 5 T 51N R 04W; SENWSW SEC 14 T 51N R 04W
Use: IRRIGATION (12.050 CFS); STOCKWATER (.008 CFS); INDUSTRIAL (4.490 CFS); COMMERCIAL (4.490 CFS); MUNICIPAL (1.560 CFS); DOMESTIC (2.930 CFS); FIRE PROTECTION (2.930 CFS)
Date Filed: 4/25/1988
MUNICIPAL PLACE OF USE LOCATED WITHIN THE CITY LIMITS OF HAYDEN.
In: T51N R04W S11 NESW, NWSW, SWSW, SESW, SWSE, SESE; S14 NENE, NWNE, SWNE, SENE, NENW, NWNW, SWNW, SENW, NESW, NWSW, SWSW, SESW; S15 SWSW, SESW, NESE, SWSE, SESE; S16 SESW; S21 NENE, NWNE, SWNE, SENE, NESE, SWSE, SESE; S22 NENE, NWNE, SENE, NENW, NWNW, NESE, SWSE, SESE; S23 NENE, NWNE, SWNE, SENE, NENW, NWNW, SWNW SENW; S26 NWNW; S27 NENE, NWNE, NENW, NWNW, SENW SWNW
1582 ACRES TOTAL

The permit(s) will be subject to all prior water rights. Protests must be filed with the Director, Dept. of Water Resources, Northern Region, Government Way Suite 9, Coeur d'Alene, Idaho 83814 on or before JULY 5, 1988.

R. KEITH HIGGINSON, Dir.
Legal 538
June 16, 23, 1988

Proof of Publication

The Post-Register

State of Idaho,
County of Bonneville } ss

I, J. Robb Brady, first being duly sworn, depose and say: That I am the Principal Clerk of The Post Company, a corporation of Idaho Falls, Bonneville County, Idaho, publishers of The Post-Register, a newspaper of general circulation, published daily, except Saturday, at Idaho Falls, Idaho; said Post-Register being a consolidation of the Idaho Falls Times, established in the year 1890, The Idaho Register, established in the year 1880 and the Idaho Falls Post, established in 1903, such consolidation being made on the 1st day of November, 1931, and each of said newspapers have been published continuously and uninterruptedly, prior to consolidation, for more than seventy-eight (78) weeks and said Post-Register having been published continuously and uninterruptedly from the date of such consolidation, up to and including the last publication of notice hereinafter referred to.

That the notice, of which a copy is hereto attached and made a part of this affidavit, was published in said Post-Register for two consecutive weeks, first publication having been made on the 16th day of June, 19.88., last publication having been made on the 23rd day of June, 1988., and that the said notice was published in the regular and entire issue of said paper on the respective dates of publication, and that such notice was published in the newspaper and not in a supplement.

J. Robb Brady

Subscribed and sworn to before me, this 6th day of July, 19.88.

Deon R. Napier
Notary Public

My commission expires September 30, 19.88.

B10

NOTICE OF APPLICATION FOR WATER PERMIT

The following application(s) have been filed to appropriate the public waters of the State of Idaho:

95-08581
HAYDEN LAKE IRRIGATION DISTRICT
c/o BILL BATEY
P.O. BOX 162
HAYDEN LAKE, ID 83835
Source: GROUNDWATER
Diversion Pt: NESWSE Sec 5 T 51N R 04W, SENWSW Sec 14 T 51N R 04W
Use: IRRIGATION (12.050 CFS)
STOCKWATER (.008 CFS)
INDUSTRIAL (4.490 CFS)
COMMERCIAL (4.490 CFS)
MUNICIPAL (1.560 CFS)
DOMESTIC (2.930 CFS)
FIRE PROTECTION (2.930 CFS)
Date Filed: 4/25/1988
MUNICIPAL PLACE OF USE LOCATED WITHIN THE CITY LIMITS OF HAYDEN.
In: T51N R04W S11, NESW, NWSW SWSW, SESW, SWSE, SESE; S14, NENE, NWNE, SWNE, SENE, NENW NWNW, SWNW SENW, NESW, NWSW, SWSW, SESW; S15, SWSW, SESW, NESE, SWSE, SESE; S16, SESW; S21, NENE, NWNE, SWNE SENE, NESE, SWSE, SESE; S22, NENE, NWNE, SENE, NENW, NWNW, NESE, SWSE SESE; S23, NENE, NWNE, SWNE, SENE, NENW, NWNW, SWNW SENW; S26, NWNW; S27 NENE, NWNE, NENW, NWNW, SWNW. 1582 ACRES TOTAL

The permit(s) will be subject to all prior water rights. Protests must be filed with the Director, Dept. of Water Resources, Northern Region, Government Way Suite 9, Coeur D'Alene, Idaho 83814 on or before JULY 5, 1988.

R. KEITH HIGGINSON, Director

Published: June 16, 23, 1988

7/11/88

RECEIVED
JUL 1988
Department of Water Resources
Northern District Office

MICROFILMED
JAN 10 1989

TRIBUNE PUBLISHING COMPANY, INC.
The Lewiston Morning Tribune
505 C St., P.O. Box 957
Lewiston, Idaho 83501
(208) 743-9411

Date 062388 INVOICE No. L00137054

Account No. 96475

Description 37054NOTIC

LEGAL ADVERTISING
INVOICE

Times 2 Lines 120

Tab Lines

SOLD TO: STATE OF IDAHO
DEPT. OF WATER RESOURCES
4055 GOVERNMENT WAY
COEURDALENE
ID 83814

$ 105.00

RECEIVED
JUN 29 1988
Department of Water Resources
Northern Region District Office

NOTICE: This is an invoice of Purchase made by you. Statement will be rendered the first of the month.
Please Retain This Invoice as Your Statement Will Refer To Invoice by No. Only.

37054

NOTICE OF APPLICATION FOR WATER RIGHT

The Following application(s) have been filed to appropriate the public waters of the State of Idaho:

85-07458
HEUSINKVELD, DAVID W.
307 ST. JOHN'S WAY
LEWISTON, ID 83501
Source: GROUNDWATER
Diversion Pt: SENE Sec 22 T 35N R 05W
Use: IRRIGATION (.110 CFS)
Date Filed: 5/25/1988
In: T35N RO5W S22 SENE
S23 SWNW
3.0 ACRES TOTAL

85-07462
MC GREGOR CO.
DIVN. OF MC GREGOR LAND
& LIVESTOCK CO.
P.O. BOX 740
COLFAX, WA 99111
Source: GROUNDWATER
Diversion Pt: NENW Sec 6 T 34N R 04W
Use: INDUSTRIAL (.060 CFS)
DOMESTIC (.010 CFS)
Date Filed: 6/06/1988
In: T34N R04W S06 NENW

86-07234
MC GREGOR CO.
DIVN. OF MC GREGOR LAND
& LIVESTOCK CO.
P.O. BOX 740
COLFAX, WA 99111
Source: GROUNDWATER
Diversion Pt: NESE Sec 5 T 37N R 02W
Use: INDUSTRIAL (.080 CFS)
DOMESTIC (.010 CFS)
In: T37N R02W S05 NESE

95-08581
HAYDEN LAKE IRRIGATION DISTRICT
C/O BILL BATEY
P. O. BOX 162
HAYDEN LAKE, ID 83835
Source: GROUNDWATER
Diversion Pt:
NESWSE Sec 5 T 51N R 04W
SENWSW Sec 14 T 51N R 04W
Use: IRRIGATION (12.050 CFS)
STOCKWATER (.009 CFS) 0.008 OK jm 7/13/88
INDUSTRIAL (4.490 CFS)
COMMERCIAL (4.490 CFS)
MUNICIPAL (1.560 CFS)
DOMESTIC (2.930 CFS)
FIRE PROTECTION (2.930 CFS)
Date Filed: 4/25/1988
MUNICIPAL PLACE OF USE LOCATED WITHIN THE CITY LIMITS OF HAYDEN.
In: T51N R04W S11
S11 NESW
NWSW SWSW
SESW
SWSE
SESE
S14 NENE
NWNE
SWNE
SENE
NENW NWNW
SWNW SENW
NESW
NWSW
SWSW
SESW

MICROFILMED
JAN 10 1989

S15
SWSW
SESW
NESE
SWSE
SESE
S16 SESW
S21 NENE
NWNE
SWNE SENE
NESE
SWSE
SESE
S22 NENE
NWNE
SENE
NENW
NWNW
NESE
SWSE SESE
S23 NENE
NWNE
SWNE
SENE
NENW
NWNW
SWNW SENW

AFFIDAVIT OF PUBLICATION

STATE OF IDAHO, ss.
County of Nez Perce

J. J. Phillips, being duly sworn, deposes and says, I am the Legal Clerk of the Tribune Publishing Company, a corporation organized and existing under and by virtue of the laws of the State of Idaho, publishers of the LEWISTON MORNING TRIBUNE, a newspaper of general circulation published at Lewiston, Nez Perce County, Idaho; That the said Lewiston Morning Tribune is an established paper and has been published regularly and issued regularly at least once a day for more than 21 consecutive years next immediately preceding the first publication of this notice, and has been so published uninterrupted for said period; that the

NOTICE OF APPLICATION

attached hereto and which is made a part of this affidavit was published in the said Lewiston Morning Tribune, 2 time(s). Publication being on 061688, or once a DAY for 2 consecutive DAYS, the first publication thereof being on the 061688, and the last publication thereof being on the 062388, and said NOTICE OF APPLICATION was so published in the regular and entire issue of said newspaper and not in a supplement thereof and was so published in every issue and number of the said paper, during the period and times of publication as set forth above.

J. Phillips

SUBSCRIBED AND SWORN BEFORE ME THIS THE 24 day of June 1988

Sheral M Lentz

Notary Public in and for the State of Idaho, residing at Lewiston, therein.

S26 NWNW
S27 NENE NWNE
NENW
NWNW
SWNW
1582 ACRES TOTAL
The permit(s) will be subject to all prior water rights. Protests must be filed with the Director, Dept. of Water Resources, Northern Region, Government Way Suite 9, Coeur D'Alene, Idaho 83814 on or before JULY 5, 1988.
R. KEITH HIGGINSON, Director

The Idaho Statesman

P.O. BOX 40, BOISE, IDAHO 83707

LEGAL ADVERTISING INVOICE

Amount Due
60.94

Account Name	Account Number
Idaho Department of Water Resources (Northern)	#100631

Address	City/State	Zip
4055 Government Way, Suite 9	Coeur D' Alene, ID	83814

Ordered By	P.O. Number	Rate	Run Dates
Patricia Stypa		NT	1988 June 16, 23

Identification	Estimated Inches	Real Inches
Application for Water Right: Hayden Lake Irrigation District		

Number of Affidavits Requested	Legal Number
1	#8803

NOTICE OF APPLICATION FOR WATER RIGHT

The following application(s) have been filed to appropriate the public waters of the State of Idaho:

95-08581

Hayden Lake Irrigation District
c/o Bill Batey
P.O. Box 162
Hayden Lake, ID 83835

Source: Groundwater

Diversion Pt: NESWSE Sec. 5 T 51N R 04W
SENWSW Sec. 14 T 51N R 04W

Use: Irrigation (12.050 CFS)
Use: Stockwater (.008 CFS)
Use: Industrial (4.490 CFS)
Use: Commercial (4.490 CFS)
Use: Municipal (1.560 CFS)
Use: Domestic (2.930 CFS)
Use: Fire Protection (2.930 CFS)

Date Filed: 04/25/1988

Municipal place of use located within the city limits of Hayden.

In: T51N R04W S11
NESW NWSW SESW SWSE SESE SWSW

In: T51N R04W S14
NENE NWNE SWNE SENE NENW SWNW NESW NWSW SWSW SESW NWNW SENW

In: T51N R04W S15
SWSW SESW NESE SWSE SESE

In: T51N R04W S16
SESW

In: T51N R04W S21
NENE NWNE SWNE NESE SWSE SESE SENE

In: T51N R04W S22
NENE NWNE SENE NENW NWNW NESE SWSE SESE

In: T51N R04W S23
NENE NWNE SWNE SENE NENW NWNW SWNW SENW

In: T51N R04W S26
NWNW

In: T51N R04W S27
NENE NENW NWNW SWNW NWNE

— for 1582 Acres Total

The permit(s) will be subject to all prior water rights. Protests must be filed with the Director, Dept. of Water Resources, Northern Region, Government Way Suite 9, Coeur d'Alene, ID 83814 on, or before, July 5, 1988.

R. KEITH HIGGINSON
Director

Pub. June 16, 23, 1988 8803

RECEIVED
JUN 27 1988
Department of Water Resources
Northern District Office

STATE OF IDAHO)
) ss.
COUNTY OF ADA)

Debbie Richards, being duly sworn, deposes and says: That she is the Principal Clerk of The Idaho Statesman, a daily newspaper printed and published at Boise, Ada County, State of Idaho, and having a general circulation therein and which said newspaper has been continuously and uninterruptedly published in said County during a period of twelve consecutive months prior to the first publication of the notice, a copy of which is attached hereto; that said notice was published in The Idaho Statesman in conformity with Section 60-108, Idaho Code as amended, for 2

☒ consecutive weekly ☐ consecutive daily ☐ single ☐ odd skip

insertion(s) beginning with the issue of June 16, 19 88

and ending with the issue of June 23, 19 88

Debbie Richards

Subscribed and sworn to before me this 23rd

day of June, 19 88

MICROFILMED
JAN 10 1989

Janie M. Gjading

Notary Public for Idaho, Residing at Boise, Idaho

Form 219
6/86

STATE OF IDAHO
DEPARTMENT OF WATER RESOURCES

BENEFICIAL USE FIELD REPORT

RECEIVED
AUG 0 5 1992
Department of Water Resources

A. GENERAL INFORMATION

Permit No. 95-08581

1. Owner: HAYDEN LAKE IRR. DIST Phone No. 772-2612

   Current Address: BOX 162 HAYDEN, ID. 83835

2. Accompanied by: ROGER REYNOLDS EXAM. DATE: 7/14/91

   Address: SAME Phone No. _____

   Relationship to Permit Holder: WATERMASTER

3. Source: GROUNDWATER tributary to _____

B. OVERLAP REVIEW

1. Other water rights with same place of use: 95-07800

   ☐ Copies Attached

2. Other water rights with same point of diversion: 95-07800

   ☐ Copies Attached ☐ Copies of Field Exam's Attached

C. SYSTEM DESCRIPTION

1. **Diversion System Diagram:** Indicate all major components and distances between components. Indicate weir size/ditch size/pipe i.d. as applicable. ☐ Alternative diagram attached

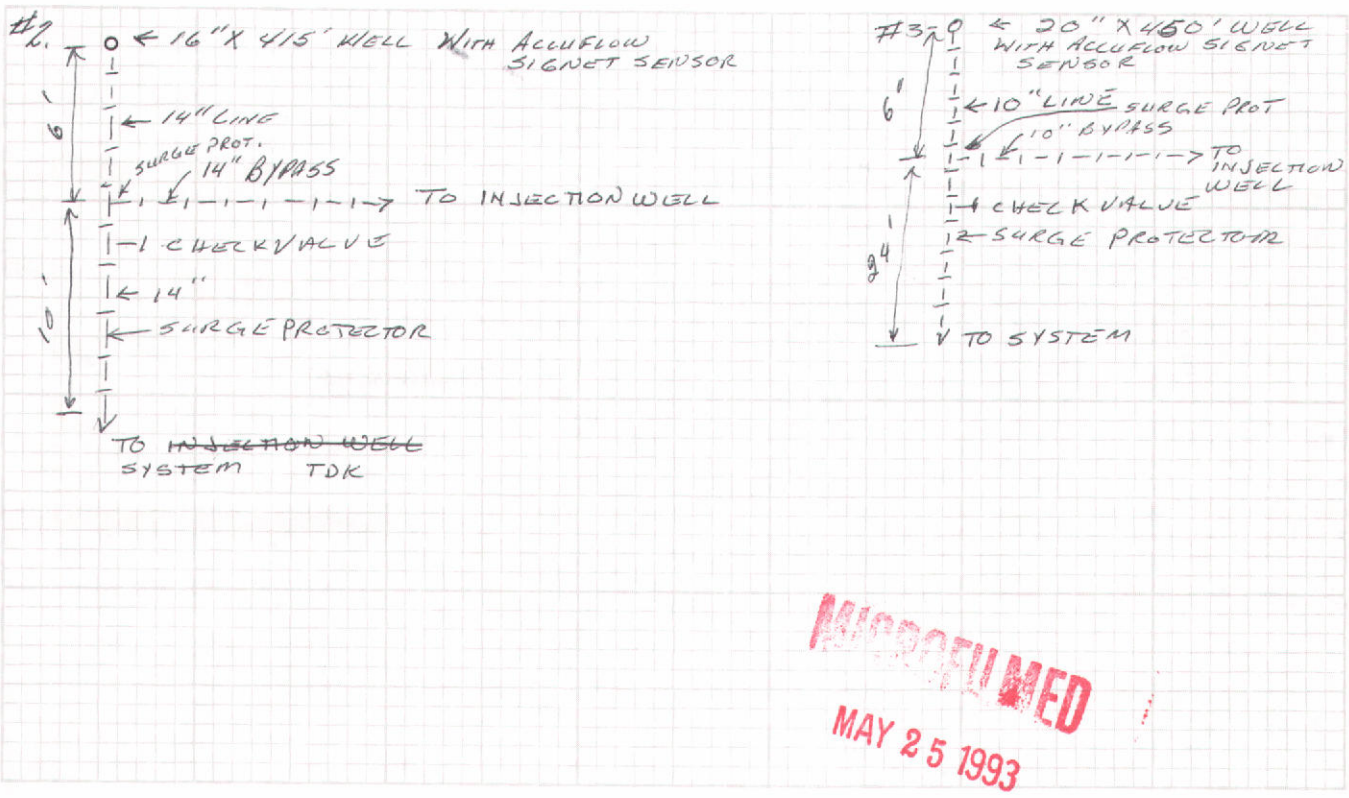

MICROFILMED
MAY 25 1993

Scale: 1" = NTS.

2. ☑ Copy of U.S.G.S. Quadrangle Attached Showing location(s) of point(s) of diversion and place(s) of use (required).
   ☐ Aerial Photo Attached (required for irrigation of 10 acres or more).
   ☑ Photo of Diversion and System Attached (required for all but single household domestic groundwater, and stockwater.

RATHDRUM PRAIRIE
COEUR D'ALENE AIR TERMINAL
Hayden (Hayden Lake PO)
Hayden Lake Sch
Trailer Park
Substation
Restlawn Memorial Park
Dalton Gardens
Storage Bins
Pumping Station
Borrow Pit
Gravel Pit
CORPORATE BDY
US Forest Service Nursery
Coeur d'Alene High Sch
County Fairgrounds
Drive-in Theater
Sandpit
Beacon
Well
HAYDEN AVE
HONEYSUCKLE
MILES
LACH
WYOMING
PRAIRIE
SPOKANE
INTERNATIONAL
PIPELINE
MIELSON
HUETTER
MATCH
OHIO
CANAL
ATLAS
REED
RAMSEY
GOVERNMENT
MAPLE
STREET
2 LANE
WAY
LANCASTER ROAD
BM 2310
BM 2311
BM 2306
BM 2307
BM 2283
BM 2276
BM 2244
BM 2233
RECEIVED
MAY 25 1993

PERMIT # 95-08581

STATE OF IDAHO
DEPARTMENT OF WATER RESOURCES
FIELD REPORT SUPPLEMENT

PHOTOGRAPHS

WELL #3

PHOTOS OF WELL #2 DID NOT DEVELOP

MAY 25 1993

State of Idaho
Department of Water Resources

WATER RIGHT LICENSE

WATER RIGHT NO. 95-08581

Priority: April 25, 1988

Maximum Diversion Rate: 12.92 CFS
Maximum Diversion Volume: 3407.6 AF

This is to certify, that HAYDEN LAKE IRRIGATION DISTRICT
PO BOX 162
HAYDEN ID 83835
has complied with the terms and conditions of the permit, issued pursuant to Application for Permit dated April 25, 1988; and has submitted Proof of Beneficial Use on August 6, 1990. An examination indicates that the works have a diversion capacity of 12.920 cfs of water from a **GROUNDWATER** source, and a water right has been established as follows:

BENEFICIAL USE	PERIOD OF USE	RATE OF DIVERSION	ANNUAL VOLUME
IRRIGATION	03/15 to 11/15	12.05 CFS	3075.0 AF
STOCKWATER	01/01 to 12/31	0.11 CFS	6.7 AF
COMMERCIAL	01/01 to 12/31	0.29 CFS	17.5 AF
MUNICIPAL	01/01 to 12/31	1.56 CFS	
DOMESTIC	01/01 to 12/31	0.84 CFS	308.4 AF
FIRE PROTECTION	01/01 to 12/31	2.93 CFS	
	Totals	12.92 CFS	3407.6 AF

LOCATION OF POINT(S) OF DIVERSION: SWSE , Sec. 15, Township 51N, Range 04W
KOOTENAI County

PLACE OF USE: IRRIGATION

TWN	RGE	SEC		ACRES		ACRES		ACRES	TOTAL
51N	04W	11	NESW	30	NWSW	30	SWSW	30	
			SESW	30	SESE	5			125
		14	NENW	30	NWNW	30	SWNW	30	
			SENW	30	NESW	30	NWSW	30	
			SWSW	20	SESW	20			220
		15	NESW	30					30
		16	SESW	15					15
		21	NENE	30	NWNE	30	SWNE	30	
			SENE	30	NESE	30	NWSE	30	
			SWSE	30	SESE	30			240
		22	NENE	15	NWNE	10	NESE	30	
			SWSE	30	SESE	30			115
		23	NWNW	10	SWNW	30	SENW	30	70
		26	NWNW	30					30
		27	NENE	30	NWNE	30	NENW	30	
			NWNW	30	SWNW	30	SENW	30	180

Total number of acres irrigated: 1025

PLACE OF USE: STOCKWATER, same as IRRIGATION use

MICROFILMED
MAY 25 1993

State of Idaho
Department of Water Resources

WATER RIGHT LICENSE

WATER RIGHT NO. 95-08581

PLACE OF USE: COMMERCIAL, same as IRRIGATION use

PLACE OF USE: DOMESTIC, same as IRRIGATION use

PLACE OF USE: FIRE PROTECTION, same as IRRIGATION use

CONDITIONS/REMARKS:

1. The maximum diversion volume is defined as the maximum allowable volume of water that may be diverted annually from the source under this right. The use of water confirmed by this right limited to the amount that can actually be beneficially use used. The maximum diversion volume may be adjusted to more accurately describe the beneficial use or to implement accepted standards of diversion and use efficiency.
2. This water right is appurtenant to the described place of use.
3. This right is subject to all prior water rights and may be forfeited by five years of non-use.
4. Modifications to or variance from this license must be made within the limits of Section 42-222, Idaho Code, or the applicable Idaho law.
5. This right when combined with all other rights shall provide no more than .02 cfs per acre nor more than 3.0 afa per acre for the lands above.
6. This right when combined with right 95-07800 shall not exceed 3075.0 afa for irrigation.
7. This right when combined with right 95-07800 shall not exceed 0.11 cfs nor 6.7 afa for stockwater use.
8. This right when combined with right 95-07800 shall not exceed 0.29 cfs nor 17.5 afa for commercial use.
9. This right when combined with right 95-07800 shall not exceed 0.84 cfs nor 308.4 afa for domestic use.
10. Municipal use is within the city of Hayden.
11. Domestic use is for 514 homes.
12. Stockwater use is for 500 mixed stock.
13. Place of use is located within Hayden Lake Irrigation District. Two points of diversion are located within SWSE, S15, T51N, R04W.

This license is issued pursuant to the provisions of Section 42-219, Idaho Code. Witness the seal and signature of the Director, affixed at Boise, this 30TH day of MARCH, 1993.

Acting for R. Keith Higginson, Director

MAY 25 1993

State of Idaho
Department of Water Resources

RECEIVED
MAR 8 1993
Department of Water Resources

APPROVED

APPLICATION FOR AMENDMENT
(For Licensing Purposes)
WATER RIGHT NO. 95-08581

Date of Priority: April 25, 1988

Maximum Diversion Rate: 12.92 CFS
Maximum Diversion Volume: 3407.6 AF

Comes now HAYDEN LAKE IRRIGATION DISTRICT
PO BOX 162
HAYDEN ID 83835
and represents to the Director of the Idaho Department of Water Resources:

That he is the owner and holder of Permit to Appropriate the Public Waters of the State of Idaho No. 95-08581, and requests that the permit be changed as follows:

Source: **GROUNDWATER**

BENEFICIAL USE	PERIOD OF USE	RATE OF DIVERSION	ANNUAL VOLUME
IRRIGATION	03/15 to 11/15	12.05 CFS	3075.0 AF
STOCKWATER	01/01 to 12/31	0.11 CFS	6.7 AF
COMMERCIAL	01/01 to 12/31	0.29 CFS	17.5 AF
MUNICIPAL	01/01 to 12/31	1.56 CFS	
DOMESTIC	01/01 to 12/31	0.84 CFS	308.4 AF
FIRE PROTECTION	01/01 to 12/31	2.93 CFS	
	Totals	12.92 CFS	3407.6 AF

LOCATION OF POINT(S) OF DIVERSION: SWSE , Sec. 15, Township 51N, Range 04W
KOOTENAI County

PLACE OF USE: IRRIGATION

TWN	RGE	SEC		ACRES		ACRES		ACRES	TOTAL
51N	04W	11	NESW	30	NWSW	30	SWSW	30	
			SESW	30	SESE	5			125
		14	NENW	30	NWNW	30	SWNW	30	
			SENW	30	NESW	30	NWSW	30	
			SWSW	20	SESW	20			220
		15	NESW	30					30
		16	SESW	15					15
		21	NENE	30	NWNE	30	SWNE	30	
			SENE	30	NESE	30	NWSE	30	
			SWSE	30	SESE	30			240
		22	NENE	15	NWNE	10	NESE	30	
			SWSE	30	SESE	30			115
		23	NWNW	10	SWNW	30	SENW	30	70
		26	NWNW	30					30
		27	NENE	30	NWNE	30	NENW	30	
			NWNW	30	SWNW	30	SENW	30	180

Total number of acres irrigated: 1025

MAY 25 1993

State of Idaho
Department of Water Resources

APPLICATION FOR AMENDMENT
(For Licensing Purposes)
WATER RIGHT NO. 95-08581

PLACE OF USE: STOCKWATER, same as IRRIGATION use

PLACE OF USE: COMMERCIAL, same as IRRIGATION use

PLACE OF USE: DOMESTIC, same as IRRIGATION use

PLACE OF USE: FIRE PROTECTION, same as IRRIGATION use

Permit holder asserts that no one will be injured by such change and that such change will be made at permit holder's own risk.

Signed at Board of Directors, Hayden Lake, Idaho, this 3 day of March, 1993.

Vern D. Fitzgerald
(Signature)
Chairman of the Board

MAY 25 1993

State of Idaho
Department of Water Resources

APPLICATION FOR AMENDMENT
(For Licensing Purposes)
WATER RIGHT NO. 95-08581

****

FOR DEPARTMENT USE ONLY

Preliminary check by as Fee = 20.00 Receipted by jw # C026940 Date 3-9-93

ACTION OF THE DEPARTMENT OF WATER RESOURCES

I, R. Keith Higginson, of the Department of Water Resources hereby approve the above Application for Amendment for Permit No. 95-08581 with the following;

CONDITIONS/REMARKS:

1. The maximum diversion volume is defined as the maximum allowable volume of water that may be diverted annually from the source under this right. The use of water confirmed by this right limited to the amount that can actually be beneficially use used. The maximum diversion volume may be adjusted to more accurately describe the beneficial use or to implement accepted standards of diversion and use efficiency.
2. This water right is appurtenant to the described place of use.
3. This right is subject to all prior water rights and may be forfeited by five years of non-use.
4. Modifications to or variance from this license must be made within the limits of Section 42-222, Idaho Code, or the applicable Idaho law.
5. This right when combined with all other rights shall provide no more than .02 cfs per acre nor more than 3.0 afa per acre for the lands above.
6. This right when combined with right 95-07800 shall not exceed 3075.0 afa for irrigation.
7. This right when combined with right 95-07800 shall not exceed 0.11 cfs nor 6.7 afa for stockwater use.
8. This right when combined with right 95-07800 shall not exceed 0.29 cfs nor 17.5 afa for commercial use.
9. This right when combined with right 95-07800 shall not exceed 0.84 cfs nor 308.4 afa for domestic use.
10. Municipal use is within the city of Hayden.
11. Domestic use is for 514 homes.
12. Stockwater use is for 500 mixed stock.
13. Place of use is located within Hayden Lake Irrigation District. Two points of diversion are located within SWSE, S15, T51N, R04W.

MICROFILMED
MAY 25 1993

State of Idaho
Department of Water Resources

APPLICATION FOR AMENDMENT
(For Licensing Purposes)
WATER RIGHT NO. 95-08581

Witness my hand this 30TH day of March, 1993.

Acting for R. Keith Higginson, Director

MAY 25 1993

RECEIVED
APR 25 1988

Form 202
6/85

Ident. No. 95-8581

STATE OF IDAHO
DEPARTMENT OF WATER RESOURCES

APPLICATION FOR PERMIT

APPROVED

To appropriate the public waters of the State of Idaho

1. Name of applicant Mr. Bill Batey, Chairman-Board of Directors HAYDEN LAKE IRRIGATION DISTRICT Phone (208) 772-2612

   Post office address P. O. Box 162, Hayden Lake, Idaho 83835

2. Source of water supply Groundwater which is a tributary of N/A

3. Location of point of diversion is NE ¼ of SW ¼ of SE ¼, Govt. Lot _____

   Sec. 5 Township 51 N Range 4 W B.M. Kootenai County; additional points of diversion if any: Alternate site-SE¼, NW¼, SW¼, Sec 14, T51N, R4W, B.M.

4. Water will be used for the following purposes:

   Amount 2.93 (cfs ~~or acre-feet per annum~~) for domestic & fire protection purposes from Jan 1 to Dec 31 (both dates inclusive)

   Amount 12.05 (cfs ~~or acre-feet per annum~~) for Irrigation purposes from March 15 to Nov 1 (both dates inclusive)

   Amount 1.56 (cfs ~~or acre-feet per annum~~) 4.49 for Industrial Municipal purposes from Jan 1 Jan 1 to Dec 31 Dec 31 (both dates inclusive)

   Amount 0.0078 (cfs ~~or acre-feet per annum~~) 4.49 for Commercial Livestock purposes from Jan 1 Jan 1 to Dec 31 Dec 31 (both dates inclusive)

5. Total quantity to be appropriated is (a) 16.55 cubic feet per second and/or (b) _____ acre feet per annum

6. Proposed diverting works:

   a. Description of ditches, flumes, pumps, headgates, etc. Deep well pumps rated at 2,000 gpm to 3,000 gpm each with associated piping, valves and controls

   MICROFILMED JAN 10 1989

   b. Height of storage dam _____ feet; active reservoir capacity _____ acre-feet; total reservoir capacity _____ acre-feet; period of year when water will be diverted to storage: _____ to _____ inclusive.

   c. Proposed well diameter is 1-16" 2-20" inches; proposed depth of well is ± 400 feet.

   d. Is ground water with a temperature of greater than 90°F being sought? No

7. Time required for the completion of the works and application of the water to the proposed beneficial use is 5 years (*minimum 1 year*).

8. Description of proposed uses (*if irrigation only, go to item 9*):

a. Hydropower; show total feet of head and proposed capacity in KW. N/A

b. Stockwatering; list number and kind of livestock. Estimated 150 horses, 200 cattle, 50 sheep, goats, & hogs

c. Municipal; show name of municipality. City of Hayden

d. Domestic; show number of households. 514

e. Other; describe fully. 544 acres of the Hayden Lake Irrigation District are within the limits of the City of Hayden and zoned for various uses.

9. Description of place of use:

a. If water is for irrigation, indicate acreage in each subdivision in the tabulation below.

b. If water is used for other purposes, place a symbol of the use (*example: D for Domestic*) in the corresponding place of use below. See instructions for standard symbols.

TWP	RANGE	SEC.	NE¼				NW¼				SW¼				SE¼				TOTALS
			NE¼	NW¼	SW¼	SE¼	NE¼	NW¼	SW¼	SE¼	NE¼	NW¼	SW¼	SE¼	NE¼	NW¼	SW¼	SE¼	
51N	4W	11									35 S	40 D,S	40 D,S	30 D,S			20 D,F	12 M,C,F	177
		14	30 M,C,F	40 M,C,F,D	30 M,C,F,D	30 M,C,F	40 D,S	40 D,S	40	40 D,S	30 D,S	30 D,S	40 M,I,F C,D	40 M,C,F D					430
		15											25 M,I,F C,D	20 M,I,F C,D	30 M,I,F D		20 M,I,F,C D	40 M,I,F,C D	135
		16												20 D					20
		21	30 D S	20 D S	10 D S	10 D S									20 D S		40 D S	40 D S	170
		22	40 M,C,F D	10 M,C,F D		40 S	20 M,C,F D	20 M,I,C,F D							40 D S		40 D S	40 D S	250
		23	33 M,C,F D	40 M,C,F D	20 M,C,F D	26.7 M,C,F D	40 M,C,F D	40 M,C,F D,S	30 D	30 D									259.7
		26						10 D											10
		27	40 D S	30			10 D S	40 D S	10 D S										

Total number of acres to be irrigated 130 ~~157~~ *kw 1581.7 ~~1608.7~~ *kw

MICROFILMED JAN 10 1989

10. Describe any other water rights used for the same purposes as described above. Surface Water Diversion from Hayden Lake License #2129 ± 9000 gpm, 1800 gpm well SW¼, NE¼, NE¼ Sec 14, 51N, R4W File #95-7800

11. a. Who owns the property at the point of diversion? Hayden Lake Irrigation District

b. Who owns the land to be irrigated or place of use Various landowners within the District

c. If the property is owned by a person other than the applicant, describe the arrangement enabling the applicant to make this filing. The Hayden Lake Irrigation District is organized under Idaho State Law to serve users within its boundaries

12. Remarks: BOARD OF DIRECTORS CONSISTS OF CHAIRMAN; WILLIAM BATEY; PAT ESTES; LYLE MORRIS; ALL AT POB 162 HAYDEN LAKE, ID 83835 PER DIST SEC. C.A. HALMALKA. -JK - 4-28-88

13. Map of proposed project: show clearly the proposed point of diversion, place of use, section number, township and range number. **SEE ATTACHED MAP**



JAN 10 1989

Scale: 2 inches equal 1 mile.

BE IT KNOWN that the undersigned hereby makes application for permit to appropriate the public waters of the State of Idaho as herein set forth.

Bill Batey Chairman Board
(Applicant)
Bill Batey, Chairman-Board of Directors
Hayden Lake Irrigation Dist.

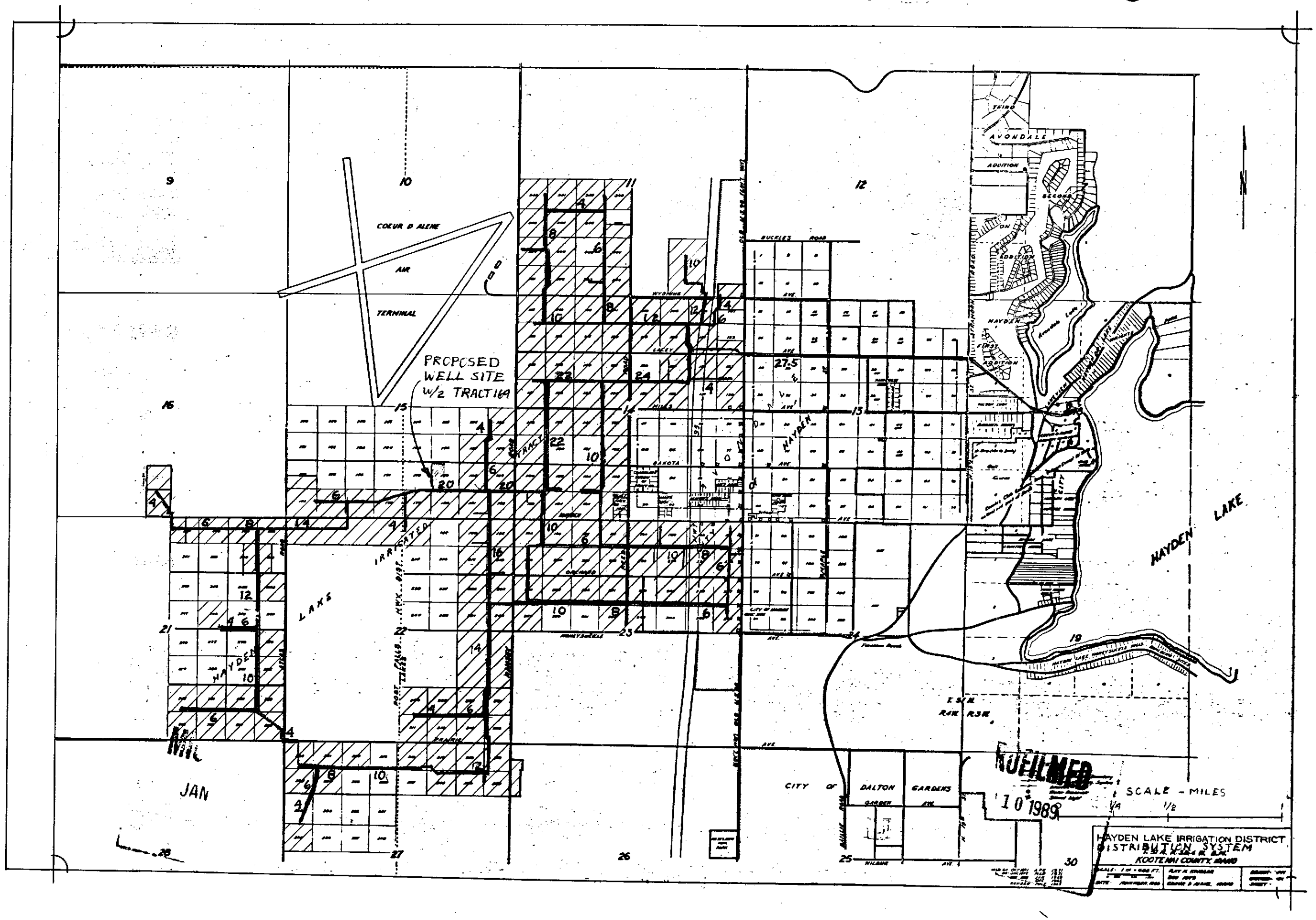
COEUR D ALENE
AIR
TERMINAL
PROPOSED
WELL SITE
W/2 TRACT 16A
IRRIGATED
LAKE
HAYDEN
HAYDEN LAKE
AVONDALE
ADDITION
BUCKLES ROAD
CITY OF
DALTON
GARDENS
JAN
FILMED
10 1989
SCALE - MILES
HAYDEN LAKE IRRIGATION DISTRICT
DISTRIBUTION SYSTEM
KOOTENAI COUNTY, IDAHO

13. Map of proposed project: show clearly the proposed point of diversion, place of use, section number, township and range number.

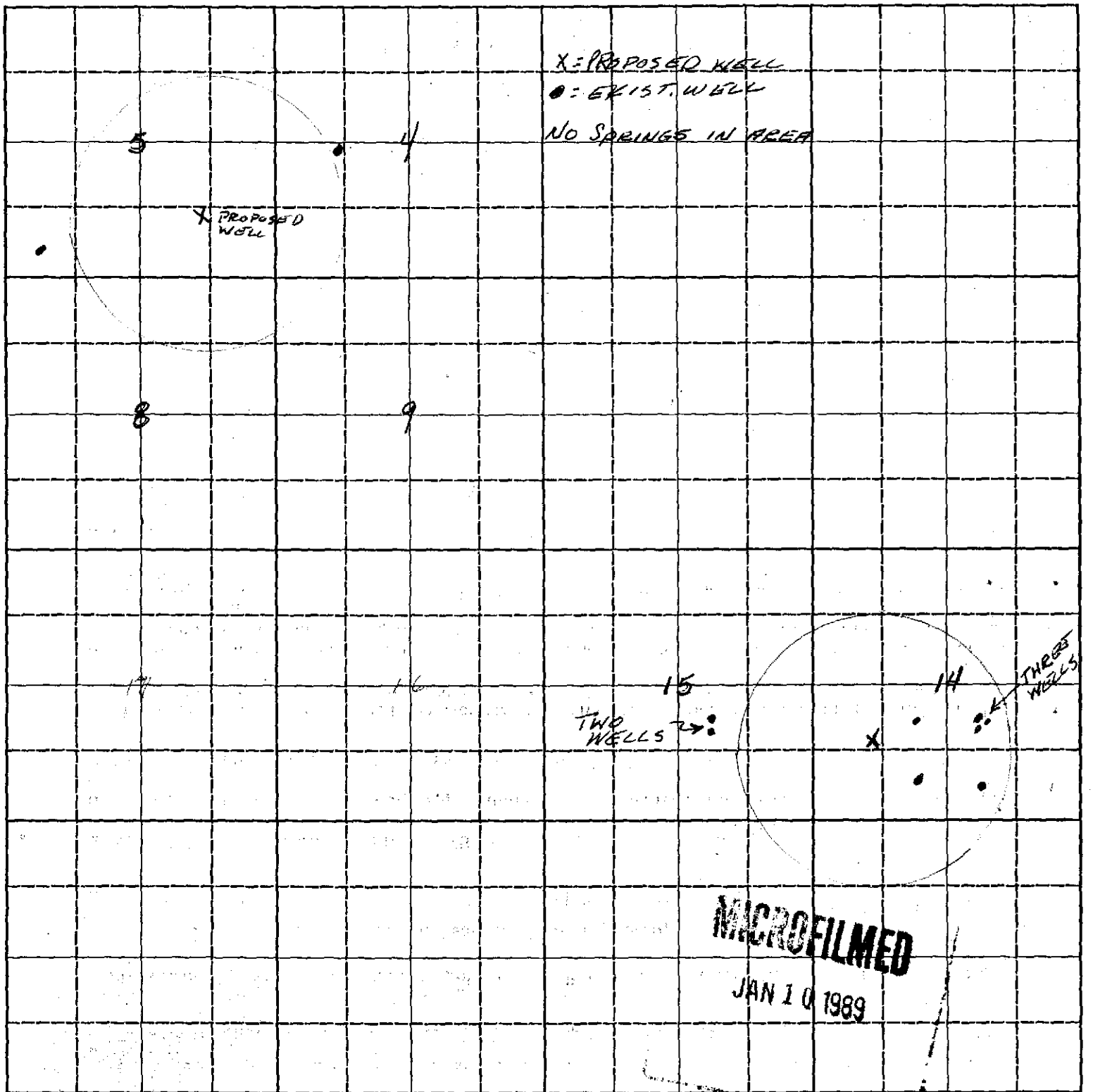

MICROFILMED
JAN 10 1989

Scale: 2 inches equal 1 mile.

T51N R4W

ADDITIONAL INFORMATION PER RULE 4.5.3.1.2

HAYDEN LAKE IRRIGATION DIST ADDITIONAL INFORMATION

45,3,2,1 ANNUAL VOLUME FOR USES OTHER THAN MUNICIPAL AND FIRE PROTECTION

DOMESTIC 514 HOMES @ 1.2AF/HOME = 616.8 AF

IRRIGATION 1608 ACRES = 5628 AF

STOCK WATER 400± HEAD = 6.7 AF

TOTAL 6251.5 AF

CONSUMPTIVE 19.1 INCHES/ACRE ∴ 2559.4 AFA

MICROFILMED
JAN 10 1989

Proposed Priority 4/25/88

Received by [illegible] Date 4-25-88 Time 12:08 Preliminary check by JK

Fee $ 365.00 Receipted by [illegible] # N 33 Date 4/28/88 LT OK IS OK TN 7/21/88 PR OK

Coeur d'Alene Press

Publication prepared by [illegible] Date 5/11/88 Published in 7/21-28-8/28 + 9/88 OK

Publication approved [illegible] Date 8/12/88

ACTION OF THE DIRECTOR, DEPARTMENT OF WATER RESOURCES

This is to certify that I have examined Application for Permit to appropriate the public waters of the State of Idaho No. 95-8581, and said application is hereby APPROVED.

1. Approval of said application is subject to the following limitations and conditions:

   a. SUBJECT TO ALL PRIOR WATER RIGHTS.

   b. Proof of construction of works and application of water to beneficial use shall be submitted on or before September 1, 19 93.

   c. The rate of diversion, if water is to be used for irrigation under this permit, when combined with all other water rights for the same land shall not exceed 0.02 cubic feet per second for each acre of land.

   d. The water right acquired under this permit if for hydropower purposes shall be junior and subordinate to all rights to the use of water, other than hydropower, within the State of Idaho that are initiated later in time than the priority of this permit and shall not give rise to any right or claim against any future rights to the use of water, other than hydropower, within the State of Idaho initiated later in time than the priority of this permit.

   e. Other: Permit holder shall commence the excavation or construction of diverting works within one year of the date this permit is issued and shall proceed diligently until the project is complete.

   The issuance of this permit in no way grants any right-of-way or easement across the land of another.

   Prior to the diversion of water under this permit a flow measurement port or other device as specified by the Department shall be installed to provide for the installation of measuring equipment and the determination of the rate of diversion by the Department.

   Permit holder shall comply with the drilling permit requirements of Section 42-235, Idaho Code.

   The number of wells authorized by this permit shall not exceed three (3).

Witness my hand this 6th day of September, 1988.

R. Keith Higginson
Director

MICROFILMED
JAN 10 1989

NOTICE OF CORRECTION

NOTICE IS HEREBY GIVEN THAT APPLICATION FOR PERMIT NO. 95-8581 in the name of Hayden Lake Irrigation District was advertised incorrectly on 6/16 & 23/1988.

Part of the use was incorrectly advertised as the NENE NWNE SWNE SENE NENW NWNW SWNW SENW NESW NWSE SWSW SESW Sec. 14 T51N R04W; whereas, correctly it should be the NENE NWNE SWNE SENE NENW NWNW SWNW SENW NESW NWSW SWSW SESW Sec. 14 T51N R04W.

Protests to the above-referenced correction must be filed with the Director, Dept. of Water Resources, 4055 Gov't Way, Suite 9, Coeur d'Alene, Id. 83814 on or before August 8, 1988.

R. Keith Higginson, Director.

PUBLISH: Thursday, July 21 and 28, 1988.

OK
8/12/88

Affidavit of Publication

№ 18849

STATE OF IDAHO, }
COUNTY OF TWIN FALLS } ss.

I, Linda Capps McGuire being first duly sworn upon oath, depose and say that I am Print Clerk of the TIMES-NEWS, published daily, at Twin Falls, Idaho, and do solemnly swear that a copy of the notice of advertisement, as per clipping attached, was published in the regular and entire issue of said newspaper, and not in any supplement thereof, for Two consecutive Weeks, commencing with the issue dated July 21, 1988, and ending with the issue dated July 28, 1988.

And I do further certify that said newspaper is a consolidation, effective February 16, 1942, of the Idaho Evening Times, published theretofore daily except Sunday, and the Twin Falls News, published theretofore daily except Monday, both of which newspapers prior to consolidation had been published under said names in said city and county continuously and uninterruptedly during a period of more than twelve consecutive months, and said TIMES-NEWS, since such consolidation, has been published as a daily newspaper except Saturday, until July 31, 1978, at which time said newspaper began daily publication under said name in said city and county continuously and uninterruptedly.

And I further certify that pursuant to Section 60-108 Idaho Code, Thursday of each week has been designated as the day on which legal notice by law or by order of any court of competent jurisdiction within the state of Idaho, to be published weekly, will be published; and that at the head of the editorial column of said combined newspapers, and in each issue thereof, Thursday is announced as the day on which said legal notices will be published.

Linda Capps McGuire

Subscribed and sworn to before me on this 27 day of July, 1988.

Brenda Parker

Notary Public in and for the County of Twin Falls, State of Idaho, residing at Twin Falls, Idaho

NOTICE OF APPLICATION FOR WATER RIGHT

The following application(s) have been filed to appropriate the public waters of the State of Idaho:

95-08581
HAYDEN LAKE IRRIGATION DISTRICT
s/o Bill Batey
P.O. Box 162
HAYDEN LAKE, ID 83835
Source: GROUNDWATER
Diversion Pt: NESWSE Sec 5 T 51N R 04W
SENWSW Sec. 14 T 51N R 04W
Use: Irrigation (12.050 CFS)
Stockwater (.008 C F S)
Industrial ((4.490 CFS)
Commercial (4.490 CFS)
Municipal (1.560 CFS)
Domestic ((2.930 CFS)
Fire Protection (2.930 C F S)
Dated Filed: 4/25/1988
Municipal Place of Use Located within the City Limits of Hayden.
In: T51N R04W S11
NESW
NWSW SWSW
SESW
SWSE
SESE
S14 NENE
NWNE
SWNE
SENE
NENW NWNW
SWNW SENW
NESW
NWSE NWSW
SWSW
SESW
S15
SWSW
SESW
NESE
SWSE
SESE
S16 SESW
S21 NENE
NWNE
SWNE SENE
NESE
SWSE
SESE
S22 NENE
NWNE
SENE
NENW
NWNW
NESE
SWSE SESE
S23 NENE
NWNE
SWNE
SENE
NENW
NWNW
SWNW SENW
S26 NWNW
S27 NENE NWNE
NENW
NWNW
SWNW
1582 ACRES TOTAL

The permit(s) will be subject to all prior water rights. Protests must be filed with the Director, Dept. of Water Resources, Northern Region, Government Way Suite 9, Coeur d'Alene, Idaho 83814 on or before July 5, 1988.

R. Keith Higginson
Director

PUBLISH: Thursday June 16, and 23, 1988.

Affidavit of Publication

№ 18722

STATE OF IDAHO, }
COUNTY OF TWIN FALLS } ss.

I, Belinda J. Capps being first duly sworn upon oath, depose and say that I am Legal Clerk of the TIMES-NEWS, published daily, at Twin Falls, Idaho, and do solemnly swear that a copy of the notice of advertisement, as per clipping attached, was published in the regular and entire issue of said newspaper, and not in any supplement thereof, for Two consecutive Weeks, commencing with the issue dated June 16, 1988, and ending with the issue dated June 23, 1988.

And I do further certify that said newspaper is a consolidation, effective February 16, 1942, of the Idaho Evening Times, published theretofore daily except Sunday, and the Twin Falls News, published theretofore daily except Monday, both of which newspapers prior to consolidation had been published under said names in said city and county continuously and uninterruptedly during a period of more than twelve consecutive months, and said TIMES-NEWS, since such consolidation, has been published as a daily newspaper except Saturday, until July 31, 1978, at which time said newspaper began daily publication under said name in said city and county continuously and uninterruptedly.

And I further certify that pursuant to Section 60-108 Idaho Code, Thursday of each week has been designated as the day on which legal notice by law or by order of any court of competent jurisdiction within the state of Idaho, to be published weekly, will be published; and that at the head of the editorial column of said combined newspapers, and in each issue thereof, Thursday is announced as the day on which said legal notices will be published.

Belinda J. Capps

Subscribed and sworn to before me on this 23rd day of June, 1988.

Donna Bruce

Notary Public in and for the County of Twin Falls, State of Idaho, residing at Twin Falls, Idaho

AFFIDAVIT OF PUBLICATION

STATE OF IDAHO,
County of Kootenai, } ss.

Nancy Hawkins being first duly sworn upon oath deposes and says:

1. I am now and at all times hereinafter mentioned was a citizen of the United States, resident of the State of Idaho, over the age of twenty-one years and not a party of the above entitled action.

2. I am now and at all times hereinafter mentioned was the printer (principal clerk) of the "Coeur d'Alene Press," a newspaper printed and published daily except Sunday in Coeur d'Alene, Kootenai County, Idaho, and having a general circulation in said county.

3. The notice

of which the annexed is a printed copy, was published in the regular Thursday issue of said newspaper for 2 consecutive weeks, commencing on the 21 day of July, 1988 and ending on the 28 day of July, 1988 and such publication was made as often during said period as said daily newspaper was regularly issued.

4. That said newspaper has been continuously and uninterruptedly published in said Kootenai County, during a period of more than seventy-eight consecutive weeks immediately prior to the first publication of said notice.

Nancy Hawkins

Subscribed and sworn to before me this 28 day of July, 1988

Roberta Manley
Notary Public for the State of Idaho,
residing at Coeur d'Alene, Idaho.

2-3-93

NOTICE OF CORRECTION
NOTICE IS HEREBY GIVEN THAT APPLICATION FOR PERMIT NO. 95-8581 in the name of Hayden Lake Irrigation District was advertised incorrectly on 6/16 & 23/1988. Part of the place of use was incorrectly advertised as the NENE NWNE NENW NWNW SENW Sec. 27 T51N R04W; whereas, correctly it should be the NENE NWNE NENW NWNW SWNW SEC. 27 T51N RO4W.
Protests to the above-referenced correction must be filed with the Director, Dept. of Water Resources, 4055 Gov't. Way, Suite 9, Coeur d'Alene, Id. 83814 on or before August 8, 1988.
R. KEITH HIGGINSON, Dir.
Legal 716
July 21, 28, 1988

RECEIVED
JAN 10 1989

8/12/88

AFFIDAVIT OF PUBLICATION

STATE OF IDAHO,
County of Kootenai, } ss.

Nancy Hawkins being first duly sworn upon oath deposes and says:

1. I am now and at all times hereinafter mentioned was a citizen of the United States, resident of the State of Idaho, over the age of twenty-one years and not a party of the above entitled action.

2. I am now and at all times hereinafter mentioned was the printer (principal clerk) of the "Coeur d'Alene Press," a newspaper printed and published daily except Sunday in Coeur d'Alene, Kootenai County, Idaho, and having a general circulation in said county.

3. The notice

of which the annexed is a printed copy, was published in the regular Thursday issue of said newspaper for 2 consecutive weeks, commencing on the 16 day of June, 19 88 and ending on the 23 day of June, 19 88 and such publication was made as often during said period as said daily newspaper was regularly issued.

4. That said newspaper has been continuously and uninterruptedly published in said Kootenai County, during a period of more than seventy-eight consecutive weeks immediately prior to the first publication of said notice.

Nancy Hawkins

Subscribed and sworn to before me this 23 day of June 19 88

Roberta Manley
Notary Public for the State of Idaho, residing at Coeur d'Alene, Idaho.

JAN 10 1989

2-3-93

NOTICE OF APPLICATION FOR WATER RIGHT

The Following application(s) have been filed to appropriate the public waters of the State of Idaho:

95-08584
HERMAN, JACK
HERMAN, JERALD
1904 E. CATALDO AVE.
SPOKANE, WA 99202
Source: TWIN LAKES Tributary: RATHDRUM CREEK
Diversion Pt: LOT 3 (SWNENW) Sec 17 T 52N R 04W
Use: DOMESTIC (.040 CFS)
Date Filed: 6/02/1988
In: T52N R04W S17 NENW NWNW

[illegible]
NEFF, JERRY [illegible]
13229 N. [illegible] RD.
POST FALLS, [illegible]
Source: UNNAMED STREAM Tributary: HAUSER CREEK, RIGHT FORK
Diversion Pt: NENWNW Sec 29 T 52N R 05W
Use: IRRIGATION (.030 CFS); FIRE PROTECTION (.080 CFS)
Date Filed: 5/26/1988
In: T52N R05W S29 NWNW
1.0 ACRES TOTAL

95-08581
HAYDEN LAKE IRRIGATION DISTRICT
C/O BILL BATEY
P. O. BOX 162
HAYDEN LAKE, ID 83835
Source: GROUNDWATER
Diversion Pt: NESWSE SEC 5 T 51N R 04W; SENWSW SEC 14 T 51N R 04W
Use: IRRIGATION (12.050 CFS); STOCKWATER (.008 CFS); INDUSTRIAL (4.490 CFS); COMMERCIAL (4.490 CFS); MUNICIPAL (1.560 CFS); DOMESTIC (2.930 CFS); FIRE PROTECTION (2.930 CFS)
Date Filed: 4/25/1988
MUNICIPAL PLACE OF USE LOCATED WITHIN THE CITY LIMITS OF HAYDEN.
In: T51N R04W S11 NESW, NWSW, SWSW, SESW, SWSE, SESE; S14 NENE, NWNE, SWNE, SENE, NENW, NWNW, SWNW, SENW, NESW, NWSW, SWSW, SESW; S15 SWSW, SESW, NESE, SWSE, SESE; S16 SESW; S21 NENE, NWNE, SWNE, SENE, NESE, SWSE, SESE; S22 NENE, NWNE, SENE, NENW, NWNW, NESE, SWSE, SESE; S23 NENE, NWNE, SWNE, SENE, NENW, NWNW, SWNW SENW; S26 NWNW; S27 NENE, NWNE, NENW, NWNW, SENW SWNW
1582 ACRES TOTAL

The permit(s) will be subject to all prior water rights. Protests must be filed with the Director, Dept. of Water Resources, Northern Region, Government Way Suite 9, Coeur d'Alene, Idaho 83814 on or before JULY 5, 1988.

R. KEITH HIGGINSON, Dir.
Legal 538
June 16, 23, 1988

Proof of Publication

The Post-Register

State of Idaho,
County of Bonneville } ss

I, J. Robb Brady, first being duly sworn, depose and say: That I am the Principal Clerk of The Post Company, a corporation of Idaho Falls, Bonneville County, Idaho, publishers of The Post-Register, a newspaper of general circulation, published daily, except Saturday, at Idaho Falls, Idaho; said Post-Register being a consolidation of the Idaho Falls Times, established in the year 1890, The Idaho Register, established in the year 1880 and the Idaho Falls Post, established in 1903, such consolidation being made on the 1st day of November, 1931, and each of said newspapers have been published continuously and uninterruptedly, prior to consolidation, for more than seventy-eight (78) weeks and said Post-Register having been published continuously and uninterruptedly from the date of such consolidation, up to and including the last publication of notice hereinafter referred to.

That the notice, of which a copy is hereto attached and made a part of this affidavit, was published in said Post-Register for two consecutive weeks, first publication having been made on the 16th day of June, 19.88., last publication having been made on the 23rd day of June, 1988.., and that the said notice was published in the regular and entire issue of said paper on the respective dates of publication, and that such notice was published in the newspaper and not in a supplement.

J. Robb Brady

Subscribed and sworn to before me, this 6th day of July, 19.88.

Leon R. Naylor
Notary Public

My commission expires September 30, 19.88.

B10

NOTICE OF APPLICATION FOR WATER PERMIT

The following application(s) have been filed to appropriate the public waters of the State of Idaho:

95-08581
HAYDEN LAKE IRRIGATION DISTRICT
c/o BILL BATEY
P.O. BOX 162
HAYDEN LAKE, ID 83835
Source: GROUNDWATER
Diversion Pt: NESWSE Sec 5 T 51N R 04W, SENWSW Sec 14 T 51N R 04W
Use: IRRIGATION (12.050 CFS)
STOCKWATER (.008 CFS)
INDUSTRIAL (4.490 CFS)
COMMERCIAL (4.490 CFS)
MUNICIPAL (1.560 CFS)
DOMESTIC (2.930 CFS)
FIRE PROTECTION (2.930 CFS)
Date Filed: 4/25/1988
MUNICIPAL PLACE OF USE LOCATED WITHIN THE CITY LIMITS OF HAYDEN.
In: T51N R04W S11, NESW, NWSW SWSW, SESW, SWSE, SESE; S14, NENE, NWNE, SWNE, SENE, NENW NWNW, SWNW SENW, NESW, NWSW, SWSW, SESW; S15, SWSW, SESW, NESE, SWSE, SESE; S16, SESW; S21, NENE, NWNE, SWNE SENE, NESE, SWSE, SESE; S22, NENE, NWNE, SENE, NENW, NWNW, NESE, SWSE SESE; S23, NENE, NWNE, SWNE, SENE, NENW, NWNW, SWNW SENW; S26, NWNW; S27 NENE, NWNE, NENW, NWNW, SWNW. 1582 ACRES TOTAL

The permit(s) will be subject to all prior water rights. Protests must be filed with the Director, Dept. of Water Resources, Northern Region, Government Way Suite 9, Coeur D'Alene, Idaho 83814 on or before JULY 5, 1988.

R. KEITH HIGGINSON, Director
Published: June 16, 23, 1988

RECEIVED
Water Resources
MICROFILMED
JAN 10 1989

TRIBUNE PUBLISHING COMPANY, INC.
The Lewiston Morning Tribune
505 C St., P.O. Box 957
Lewiston, Idaho 83501
(208) 743-9411

Date 062388 INVOICE No. L00137054

Account No. 96475

Description 37054NOTIC

LEGAL ADVERTISING
INVOICE

Times 2 Lines 120

Tab Lines

SOLD TO: STATE OF IDAHO
DEPT. OF WATER RESOURCES
4055 GOVERNMENT WAY
COEURDALENE
ID 83814

$ 105.00

RECEIVED
JUN 1988
Department of Water Resources
Northern Region
Coeur d'Alene Office

NOTICE: This is an invoice of Purchase made by you. Statement will be rendered the first of the month.
Please Retain This Invoice as Your Statement Will Refer To Invoice by No. Only.

37054

NOTICE OF APPLICATION FOR WATER RIGHT

The Following application(s) have been filed to appropriate the public waters of the State of Idaho:

85-07458
HEUSINKVELD, DAVID W.
307 ST. JOHN'S WAY
LEWISTON, ID 83501
Source: GROUNDWATER
Diversion Pt: SENE Sec 22 T 35N R 05W
Use: IRRIGATION (.110 CFS)
Date Filed: 5/25/1988
In: T35N R05W S22 SENE
S23 SWNW
3.0 ACRES TOTAL

85-07462
MC GREGOR CO.
DIVN. OF MC GREGOR LAND
& LIVESTOCK CO.
P.O. BOX 740
COLFAX, WA 99111
Source: GROUNDWATER
Diversion Pt: NENW Sec 6 T 34N R 04W
Use: INDUSTRIAL (.060 CFS)
DOMESTIC (.010 CFS)
Date Filed: 6/06/1988
In: T34N R04W S06 NENW

86-07234
MC GREGOR CO.
DIVN. OF MC GREGOR LAND
& LIVESTOCK CO.
P.O. BOX 740
COLFAX, WA 99111
Source: GROUNDWATER
Diversion Pt: NESE Sec 5 T 37N R 02W
Use: INDUSTRIAL (.080 CFS)
DOMESTIC (.010 CFS)
In: T37N R02W S05 NESE

85-08581
HAYDEN LAKE IRRIGATION DISTRICT
C/O BILL BATEY
P. O. BOX 162
HAYDEN LAKE, ID 83835
Source: GROUNDWATER
Diversion Pts.
NESWSE Sec 5 T 51N R 04W
SENWSW Sec 14 T 51N R 04W
Use: IRRIGATION (12.050 CFS)
STOCKWATER (.009 CFS)
INDUSTRIAL (4.490 CFS)
COMMERCIAL (4.490 CFS)
MUNICIPAL (1.000 CFS)
DOMESTIC (2.930 CFS)
FIRE PROTECTION (2.930 CFS)
Date Filed: 4/25/1988
MUNICIPAL PLACE OF USE LOCATED WITHIN THE CITY LIMITS OF HAYDEN.
In: T51N R04W S11
S11 NESW
NWSW SWSW
SESW
SWSE
SESE
S14 NENE
NWNE
SWNE
SENE
NENW NWNW
SWNW SENW
NESW
NWSW
SWSW
SESW
S15
SWSW
SESW
NESE
SWSE
SESE
S16 SESW
S21 NENE
NWNE
SWNE SENE
NESE
SWSE
SESE
S22 NENE
NWNE
SENE
NENW
NWNW
NESE
SWSE SESE
S23 NENE
NWNE
SWNE
SENE
NENW
NWNW
SWNW SENW
S26 NWNW
S27 NENE NWNE
NENW
NWNW
SWNW
1582 ACRES TOTAL
The permit(s) will be subject to all prior water rights. Protests must be filed with the Director, Dept. of Water Resources, Northern Region, Government Way Suite 9, Coeur D'Alene, Idaho 83814 on or before JULY 5, 1988.
R. KEITH HIGGINSON, Director

MICROFILMED
JAN 10 1989

AFFIDAVIT OF PUBLICATION

STATE OF IDAHO, ss.
County of Nez Perce

J. J. Phillips, being duly sworn, deposes and says, I am the Legal Clerk of the Tribune Publishing Company, a corporation organized and existing under and by virtue of the laws of the State of Idaho, publishers of the LEWISTON MORNING TRIBUNE, a newspaper of general circulation published at Lewiston, Nez Perce County, Idaho; That the said Lewiston Morning Tribune is an established paper and has been published regularly and issued regularly at least once a day for more than 21 consecutive years next immediately preceding the first publication of this notice, and has been so published uninterrupted for said period; that the

NOTICE OF APPLICATION

attached hereto and which is made a part of this affidavit was published in the said Lewiston Morning Tribune, 2 time(s). Publication being on 061688, or once a DAY for 2 consecutive DAYS, the first publication thereof being on the 061688, and the last publication thereof being on the 062388, and said NOTICE OF APPLICATION was so published in the regular and entire issue of said newspaper and not in a supplement thereof and was so published in every issue and number of the said paper, during the period and times of publication as set forth above.

J. Phillips

SUBSCRIBED AND SWORN BEFORE ME THIS THE 24 day of June 1988

Sherol M. Lentz
Notary Public in and for the State of Idaho, residing at Lewiston, therein.

The Idaho Statesman

P.O. BOX 40, BOISE, IDAHO 83707

LEGAL ADVERTISING INVOICE

Amount Due
60.94

Account Name	Account Number
Idaho Department of Water Resources (Northern)	#100631

Address	City/State	Zip
4055 Government Way, Suite 9	Coeur D' Alene, ID	83814

Ordered By	P.O. Number	Rate	Run Dates
Patricia Stypa		NT	1988 June 16, 23

Identification	Estimated Inches	Real Inches
Application for Water Right: Hayden Lake Irrigation District		

Number of Affidavits Requested	Legal Number
1	#8803

NOTICE OF APPLICATION FOR WATER RIGHT

The following application(s) have been filed to appropriate the public waters of the State of Idaho:

95-08581

Hayden Lake Irrigation District
c/o Bill Batey
P.O. Box 162
Hayden Lake, ID 83835
Source: Groundwater
Diversion Pt: NESWSE Sec. 5 T 51N R 04W
SENWSW Sec. 14 T 51N R 04W
Use: Irrigation (12.050 CFS)
Use: Stockwater (.008 CFS)
Use: Industrial (4.490 CFS)
Use: Commercial (4.490 CFS)
Use: Municipal (1.560 CFS)
Use: Domestic (2.930 CFS)
Use: Fire Protection (2.930 CFS)
Date Filed: 04/25/1988
Municipal place of use located within the city limits of Hayden.
In: T51N R04W S11
NESW NWSW SESW SWSE SESE SWSW
In: T51N R04W S14
NENE NWNE SWNE SENE NENW SWNW NESW NWSW SWSW SESW NWNW SENW
In: T51N R04W S15
SWSW SESW NESE SWSE SESE
In: T51N R04W S16
SESW
In: T51N R04W S21
NENE NWNE SWNE NESE SWSE SESE SENE
In: T51N R04W S22
NENE NWNE SENE NENW NWNW NESE SWSE SESE
In: T51N R04W S23
NENE NWNE SWNE SENE NENW NWNW SWNW SENW
In: T51N R04W S26
NWNW
In: T51N R04W S27
NENE NENW NWNW SWNW NWNE
— for 1582 Acres Total

The permit(s) will be subject to all prior water rights. Protests must be filed with the Director, Dept. of Water Resources, Northern Region, Government Way Suite 9, Coeur d'Alene, ID 83814 on, or before, July 5, 1988.

R. KEITH HIGGINSON
Director

Pub. June 16, 23, 1988 8803

RECEIVED
JUN 27 1988
Department of Water Resources
Northern District Office

STATE OF IDAHO)
) ss.
COUNTY OF ADA)

Debbie Richards, being duly sworn, deposes and says: That she is the Principal Clerk of The Idaho Statesman, a daily newspaper printed and published at Boise, Ada County, State of Idaho, and having a general circulation therein and which said newspaper has been continuously and uninterruptedly published in said County during a period of twelve consecutive months prior to the first publication of the notice, a copy of which is attached hereto; that said notice was published in The Idaho Statesman in conformity with Section 60-108, Idaho Code as amended, for 2 ☒ consecutive weekly ☐ consecutive daily ☐ single ☐ odd skip insertion(s) beginning with the issue of June 16, 19 88 and ending with the issue of June 23, 19 88

Debbie Richards

Subscribed and sworn to before me this 23rd day of June, 19 88

MICROFILMED
JAN 10 1989

Janice M. Gading
Notary Public for Idaho, Residing at Boise, Idaho

Transfer 70974 Reference Sheet

DATE: May 5, 2004

TO: File(s) 95-8581

Original Transfer Application form, correspondence and review documents regarding Transfer 70974 are located within Water Right file 95-7800.

SCANNED
MAY 17 2004

State of Idaho
DEPARTMENT OF WATER RESOURCES
1301 North Orchard Street, Statehouse Mail, Boise, Idaho 83720-9000
Phone: (208) 327-7900 FAX: (208) 327-7866

CECIL D. ANDRUS
GOVERNOR

R. KEITH HIGGINSON
DIRECTOR

March 31, 1993

HAYDEN LAKE IRRIGATION DISTRICT
PO BOX 162
HAYDEN ID 83835

RE: WATER RIGHT NO. 95-08581

Dear Water Right Holder(s):

Enclosed herewith is a copy of the Water Right License issued on the above referenced permit along with a copy of your approved application for amendment.

Should you have any questions regarding these documents, please feel free to contact our office.

Sincerely,

Pamela Skaggs

PAMELA SKAGGS
Water Resource Agent

PS:cz

Enclosure

MICROFILMED

MAY 25 1993

State of Idaho
DEPARTMENT OF WATER RESOURCES
1301 North Orchard Street, Statehouse Mail, Boise, Idaho 83720-9000
Phone: (208) 327-7900 FAX: (208) 327-7866

CECIL D. ANDRUS
GOVERNOR

R. KEITH HIGGINSON
DIRECTOR

February 19, 1993

HAYDEN LAKE IRRIGATION DISTRICT
PO BOX 162
HAYDEN ID 83835

RE: WATER RIGHT NO. 95-08581

Dear Water Right Holder(s):

The above referenced water right is in the process of being licensed. However, before a license can be issued, your permit must be amended to correspond with the findings of the Department's field examiner.

The enclosed application for amendment contains information that will be included on the license when it is issued. Please review carefully and if you concur, sign the amendment and return with the $20.00 filing fee within 15 days.

If you do not concur with these findings or if you have any questions, please contact us within the 15-day period.

Sincerely,

Pamela Skaggs

PAMELA SKAGGS
Water Resource Agent

PS:cz

Enclosure

RECEIVED
MAY 25 1993

LICENSE REVIEW CHECKLIST

Permit # 95-08581 Date 01-22-93
Q8

	Yes	No	
NAME		✓	Address Change?
PRIORITY DATE		✓	Advance?
		✓	Memo to Advance
		✓	Order to Reinstate Needed?
TOTAL CFS		✓	Incorrect Fee for rate recommended? .11 (STOCK)
		✓	Disagree with Actual Measurement? 1.56 (MUN) .29 (COMM) 1025 x .02 = 20.5 / 12.05 (IRR) Per Permit + 2.93 (Fire P) .84 (DOM)
		✓	Disagree with Theoretical?
	✓		Limited by Capacity? 12.92 cfs
TOTAL VOLUME			Rate/ac 3.0 AFA Irr. Season D
			3-15 to 11-15 Standard Irr. Season
			Allow Same / $V_{DR} > V_{IR}$ Season Recommended
	✓		Disagree with Examiner's Calculations? 1025 x 3 = 3075 afa (IRR) 308.4 (DOM) 17.5 (COMM) 6.7 (STOCK)
		✓	Limited by Flow? 12.05 x 232 x 1.9835 = 5545 > 3075 (Permit Season)
SOURCE		✓	Changes? Clarification of Originally Intended source
		✓	Notice of Intent to Void.
P/D			Verify with Map
	✓		Amendment Needed? Clerical Error on App per Map Change S5 to S15
		✓	Is Overlap Analysis a Consideration?
P/U			Verify with Map
	✓		Amendment Needed? Add NESW, SWSW, NWSE, S15 NWSE, S21 ~ SENW, S27 Drop SWSE, S11 ~ SENE, S22
	✓		Is Overlap Analysis a Consideration?
USES		✓	Change(s) in Nature of Use? Drop IND *
		✓	Amendment Needed?
REMARKS	✓		Multiple P/Ds in 1/4 1/4? 2 / SWSE, S15
	✓		Non-Irr. Uses DOM/514 Homes MUN/Hayden STOCK/500 Mixed
	✓		Special Overlap Condition IRR/VOL DOM, STOCK, COMM
		✓	Other
CONDITIONS		✓	Measuring Device
		✓	W/Master Control
	R29		Overlap
		✓	Water Quality

DATES/MISC		
	✓	Water Dist.
✓		App Rec'd
✓		Exam Made

COMMENTS: Reduced Acres, rate, uses Amend P/D + P/U

* IND use has VOL limiter - Municipal doesn't - Drop IND + leave MUN @ 1.56 per permit (95-8581) 12.05 cfs + (95-7800) 3.8 = 15.85 / 1025 acres = .015 cfs/acre

LICENSE ____ **AMEND** ✓ **SPECIAL PARAGRAPH** ____

IDAHO DEPARTMENT OF WATER RESOURCES
WATER RIGHT PROFILE REPORT
(REGIONAL)

OWNER CODE	NAME & ADDRESS	PRIORITY DATE	WATER USE	USE PERIOD FROM	USE PERIOD TO	DIVERSION RATE	DIVERSION VOLUME
C	HAYDEN LAKE IRRIGATION DISTRICT PO BOX 162 HAYDEN ID 83835 (208) 772-2612	04/25/1988	IRRIGATION	03-15	11-15	12.05 CFS	3075.0 AFA
			STOCKWATER	01-01	12-31	0.11 CFS	6.7 AFA
			COMMERCIAL	01-01	12-31	0.29 CFS	17.5 AFA
			MUNICIPAL	01-01	12-31	1.56 CFS	
			DOMESTIC	01-01	12-31	0.84 CFS	308.4 AFA
			FIRE PROTECTION	01-01	12-31	2.93 CFS	
				TOTAL DIVERSION:		12.92 CFS	3407.6 AFA

Water Source: GROUNDWATER Tributary to: Stage: LICENSE

Point(s) of Diversion Capacity: 12.92 CFS

Point(s) of Diversion: T51N R04W S15 SW SE

Place of use Legal Description for: IRRIGATION

T R S	NE NENE Lt Ac	NE NWNE Lt Ac	NE SWNE Lt Ac	NE SENE Lt Ac	NW NENW Lt Ac	NW NWNW Lt Ac	NW SWNW Lt Ac	NW SENW Lt Ac	SW NESW Lt Ac	SW NWSW Lt Ac	SW SWSW Lt Ac	SW SESW Lt Ac	SE NESE Lt Ac	SE NWSE Lt Ac	SE SWSE Lt Ac	SE SESE Lt Ac	SUM
51N 04W 11									30	30	30	30				05	125.0
51N 04W 14					30	30	30	30	30	30	20	20					220.0
51N 04W 15									30								30.0
51N 04W 16												15					15.0
51N 04W 21	30	30	30	30									30	30	30	30	240.0
51N 04W 22	15	10											30		30	30	115.0
51N 04W 23						10	30	30									70.0
51N 04W 26						30											30.0
51N 04W 27	30	30			30	30	30	30									180.0
																TOTAL ACRES	1025.0

Place of use location for STOCKWATER is the same location as described for: IRRIGATION

Place of use location for COMMERCIAL is the same location as described for: IRRIGATION

Place of use location for DOMESTIC is the same location as described for: IRRIGATION

Place of use location for FIRE PROTECTION is the same location as described for: IRRIGATION

Pou County: KOOTENAI

Other Water Rights Listing Overlapping Place(s) of use:
95-00467 95-00467A 95-07776 95-07800 95-07825 95-08273 95-08581 E95-07800 E95-08581

Conditions of Approval:
R29 - This right when combined with all other rights shall provide no
- more than .02 cfs per acre nor more than 3.0 afa per acre for the
- lands above.

Remarks: This right when combined with right 95-07800 shall not exceed 3075.0 afa for irrigation.
This right when combined with right 95-07800 shall not exceed 0.11 cfs nor 6.7 afa for stockwater use.
This right when combined with right 95-07800 shall not exceed 0.29 cfs nor 17.5 afa for commercial use.
This right when combined with right 95-07800 shall not exceed 0.84 cfs nor 308.4 afa for domestic use.
Municipal use is within the city of Hayden.
Domestic use is for 514 homes.
Stockwater use is for 500 mixed stock.
Place of use is located within Hayden Lake Irrigation District.
Two points of diversion are located within SWSE, S15, T51N, R04W.

Dates:

App. Received:	04/25/1988	Priority Date:	04/25/1988
Proof Due Date:	09/01/1993	Proof Made Date:	08/06/1990
Exam Made Date:	07/17/1991	Exam Sent to S.O.:	08/05/1992
Licensed Date:			

Misc: Water District Number: Field Exam Fee: R (Received)

Audit: 01/22/93 SKAGGS

Form 219
6/86

RECEIVED
AUG 0 5 1992
Department of Water Resources

STATE OF IDAHO
DEPARTMENT OF WATER RESOURCES

BENEFICIAL USE FIELD REPORT

A. GENERAL INFORMATION

Permit No. 95-08581

1. Owner: HAYDEN LAKE IRR. DIST Phone No. 772-2612

   Current Address: Box 162 HAYDEN, ID. 83835

2. Accompanied by: ROGER REYNOLDS EXAM. DATE: 7/19/91

   Address: SAME Phone No. ____

   Relationship to Permit Holder: WATERMASTER

3. Source: GROUNDWATER tributary to ____

B. OVERLAP REVIEW

1. Other water rights with same place of use: 95-07800

   ____ ☐ Copies Attached

2. Other water rights with same point of diversion: 95-07800

   ____ ☐ Copies Attached ☐ Copies of Field Exam's Attached

C. SYSTEM DESCRIPTION

1. **Diversion System Diagram:** Indicate all major components and distances between components. Indicate weir size/ditch size/pipe i.d. as applicable. ☐ Alternative diagram attached

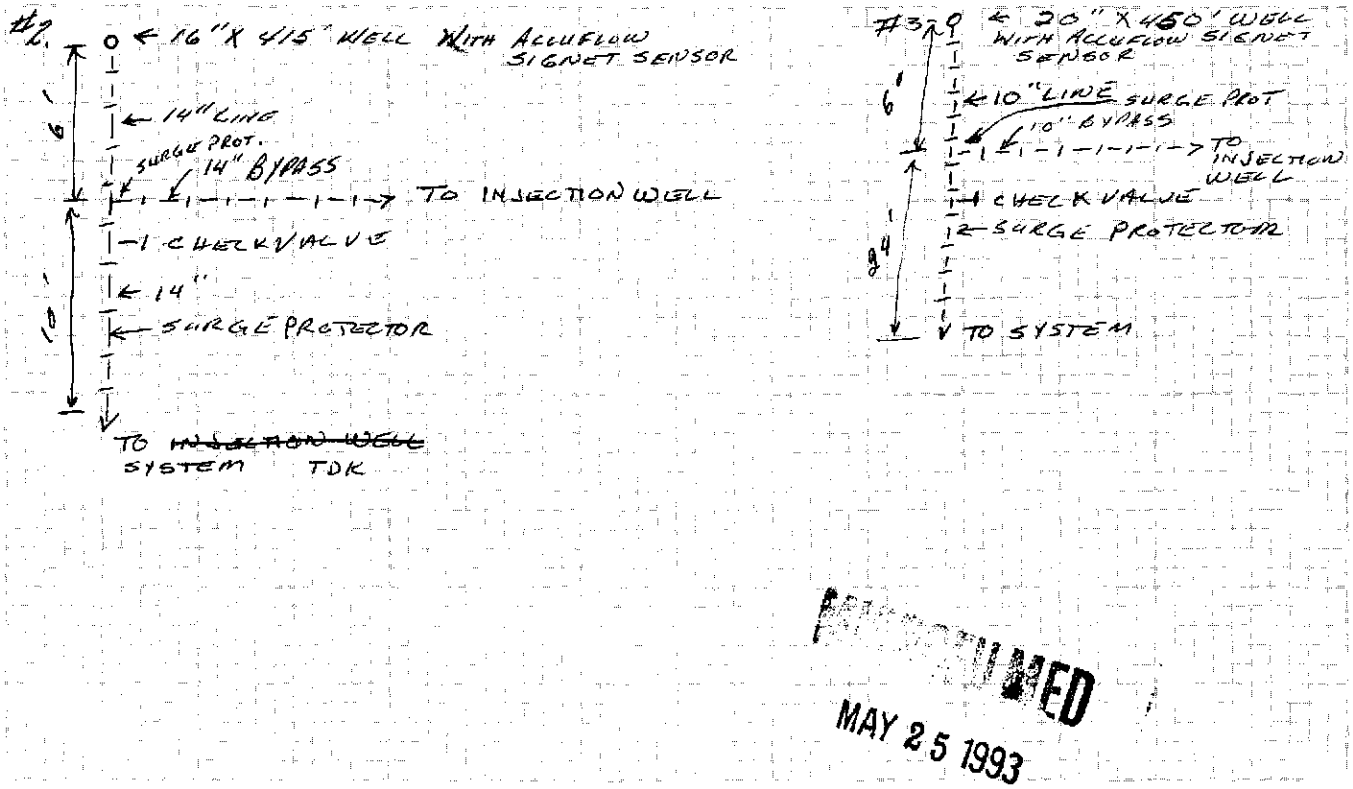

Scale: 1" = NTS.

2. ☒ Copy of U.S.G.S. Quadrangle Attached
   Showing location(s) of point(s) of diversion and place(s) of use (required).
   ☐ Aerial Photo Attached
   (required for irrigation of 10 acres or more).
   ☒ Photo of Diversion and System Attached
   (required for all but single household domestic groundwater, and stockwater.

System Description (continued)

3. **Narrative:** Description (As operating at time of measurement. Indicate pressure, number of sprinklers, etc.)

SEE ATTACHED

☐ See Remarks on page 4 for continuation

4.

Well or Diversion Identification No.*	Motor Make	Hp	Motor Serial No.	Pump Make	Pump Serial No. or Discharge Size
#2	~~WORTHINGTON~~ US	600	82210204-306	WORTHINGTON	14"
#3	US	300	6564/5105128 R019R-4	WORTHINGTON	CS-1466

**Code to correspond with No. on map and aerial photo*

5. **Point(s) of Diversion:**

Ident. No.	Gov't. Lot	¼	¼	¼	Sec.	Twp.	Rge.	County	Method of Determination/Remarks
2,3		NE	SW	SE	15	51N	4W	KOOTENAI	MAP

6. **Place(s) of Use:** Indicate Method of Determination MAP

Twp.	Rge.	Sec.	NE¼				NW¼				SW¼				SE¼				Totals
			NE¼	NW¼	SW¼	SE¼	NE¼	NW¼	SW¼	SE¼	NE¼	NW¼	SW¼	SE¼	NE¼	NW¼	SW¼	SE¼	
51N	4W	11									30 DCS	30 DCS	30 DCS	30 DCS			/	5 DC	125
		14	M	M	M	M	30 DCS	30 DCS	30 DCS	30 DCS	30 DCS	30 DCS	20 DCS	20 DCS					220
		15									30 DCS	M	M	M	M	M	M	M	30
		16												15 DCS					15
		21	30 DCS	30 DCS	30 DCS	30 DCS									30 DCS	30 DCS	30 DCS	30 DCS	240
		22	15 MDCS	10 MDCS		/	M	M							30 DCS		30 DCS	30 DCS	115
		23	M	M	M	M	M	10M DCS	30 DCS	30 DCS									70
		26						30 DC											30
		27	30 DCS	30 DCS			30 DCS	30 DCS	30 DCS	30 DCS									180
																			1025

MAY 25 1993

Do not use this space

Do not use this space

D. FLOW MEASUREMENTS

☐ Additional Data Sheets Attached

1.

	Measurement Equipment	Type	Make	Model No.	Serial No.	Size	Calib. Date
#2	Accuflow Signet			P575506950 →			1989
	" "				P5755-6030		1989

2. **Measurements:**

#2 4000 gpm

#3 1800 Gpm

E. FLOW CALCULATIONS

☐ Additional Computation Sheets Attached

1. Measured Method: #2 $\frac{4000 \text{ gpm}}{448.8} = 8.91$ cfs #3 $\frac{1800 \text{ gpm}}{448.8} = 4.01$ = ~~35.73~~ 12.9 ~~35.7 cfs~~

2. Alternate Method for Checking Purposes: #2 $\frac{8.8(600)70\%}{2.3(60)+307} = 8.76$ cfs 12.7 #3 $\frac{8.8(300)70\%}{(2.3)(70)+306} = 3.9$ cfs

ALSO, SYSTEM CAPACITY

F. PUMP EFFICIENCY DATA (Optional)

Discharge Pressure: _____ psi x 2.31 = _____ ft (1); Dynamic pumping level: _____ ft (2)

Total Head: (1) + (2) = _____ (3) ; Flow rate: _____ cfs (4)

Water HP: (3) x (4) ÷ 8.8 = _____ (5)

Meter Input KW: 3.6 x _____ KH x _____ CTR or _____ MULT x _____ PTR x _____ N/ _____ T = _____ (6)

Meter Input HP: (6) x 1.34 = _____ (7)

Panel Input KW: _____ Ave PF x _____ Ave Volts x _____ Ave Ampsx .001732 = _____ (6)

Panel Input HP: (6) x 1.34 = _____ (7) Efficiency: (5)/(7) x 100 = _____ %

G. VOLUME CALCULATIONS

1. Volume Calculations for Irrigation:

$V_{I.R.}$ = (Acres Irrigated) x (Irrigation Requirement) = 3587.5 (1025 x 3.5)

$V_{D.R.}$ = [Diversion Rate (cfs)] x (Days in Irrigation Season) x 1.9835 = ~~9962.1~~ 5855.8 (~~357.7~~ ~~20.5~~ 12.05 x 245)

V = Smaller of $V_{I.R.}$ and $V_{D.R.}$ = 3587.5

2. Volume Calculations for Other Uses: SEE ATTACHED

MICROFILMED
MAY 25 1993

H. REMARKS AND OVERLAP REVIEW ANALYSIS

OVERLAP; SAME SYSTEM & USES AS 95-07800

NOT TO EXCEED 0.02 cfs /ACRE

" " " 3.5 AF/ACRE

" " " 0.29 cfs FOR COMMERCIAL PURPOSES W/COMB./W 95-07800

" " " 17.5 AF " " " " " " "

" " " 8.14 cfs " STOCK " " " " "

" " " 0.84 cfs " Domestic " " " " "

" " " 308.4 AF " " " " " " "

" " " 8.1 AF " STOCK " " " " "

I. RECOMMENDATIONS

1. **Recommended Amounts**

Beneficial Use	Period of Use From	Period of Use To	Rate of Diversion Q (cfs)	Annual Volume V (afa)
FIRE PROT.	1-1	12-31	2.93 cfs	
IRRIGATION	3-15	11-15	~~30.5~~ 12.05 TDK	3790 ~~3789~~ TDK
MUNICIPAL	1-1	12-31	~~35.7~~ 3.36 TDK	
COMMERCIAL	1-1	12-31	0.29	17.5
STOCK	1-1	12-31	~~0.14~~ ~~0.01~~ TDK	~~8.1~~ 7.2 TDK
DOMESTIC (514)	1-1	12-31	0.84	308.4
		Totals:	~~35.7~~ 12.9 ~~16.55~~ 13.05 TDK	4123.1

2. **Recommended Amendments**

- ☑ Change P.D. as reflected above
- ☑ Change P.U. as reflected above
- ☐ Add P.D. as reflected above
- ☐ Add P.U. as reflected above
- ☐ None
- ☑ Other NATURE OF USE FROM ~~MANUFACTURE~~ INDUSTRIAL TO MUNICIPAL.

J. AUTHENTICATION

Field Examiner's Name Tom D King

Signature Tom D King

Certification Date 4/10/91

Field Report Preparation Date 9/3/91

STATE OF IDAHO ROBERT G. HAYNES REGISTERED PROFESSIONAL ENGINEER CONSULTANT SEAL

Robert G. Haynes

K. Licensing recommendation shall be prepared by an Idaho Department of Water Resources employee on a computer printout attached hereto.

RECEIVED

MAY 25 1993

95-08581

C.3. NARRATIVE

#2 well: A 16 inch well, 415 feet deep, with static water level @ 307.7 feet, a 600 horse power pump situated on a 13" X 6' square concrete pedestal, an Accuflow Signet flow sensor and 14 inch pipeline to a 12 inch main and a 75,000 gallon above gallon storage tank, located within the SW NW, Sec. 18, T51N, R4W, then to Gravity flow mainline and delivery system. #3 well: A 20 inch well, 450 feet deep, with static water level @ 305.6 feet, a 300 horse power pump situated on a 13" X 6' square concrete pedestal, a Accuflow Signet flow sensor and 14 inch pipeline to a 12 inch main and a 75,000 gallon above gallon storage tank, located within the SW NW, Sec. 18, T51N, R4W, then to Gravity flow mainline and delivery system.

MAY 25 1993

G.2

95-[redacted]08581

COMMERCIAL

41 UNITS W/TOILET, 15 gpd/PATRON, ≈ 40 PATRON/DAY *
(41)(5)(40) = 8.2 K gpd

3 RESTAURANTS / BAR, 12 gpd/PATRON, ≈ 100 PATRONS/DAY *
(3)(12)(100) = .36 K gpd

1 LAUNDROMAT, 20 WASHERS, 50 GAL/LOAD {1 LOAD/1½ HR, 10 HR/DAY} **
(20)(50)(10/1.5) = 6.7 K G/D

1 CAR WASH W/2 BAYS & 1 TOILET ≈ 10 PATRONS/DAY (OPEN 24 HRS/DAY)
CARWASH 10 gpm (10 HRS)(60 MIN/HR) ≈ 6.0 K G/D
TOILET (10)(5) = 50 g/D ≈ .05 K G/D

1 RESTAURANT - NO LOUNGE 30 PATRONS
(30)(10) .3 K GD

$$\frac{\left[(8.2\,K)+(.36\,K)+(6.7\,K)+(.05\,K)+(.3\,K)\right]}{325.8288\,K}\left[.365\,K\right] = 17.5\ AFA$$

IDEAL DIVERSION RATE

$$\frac{(8.2K)+(.36K)+(6.7K)+(.05K)+(.3K)}{.120} = \frac{130\ gpm}{448.8} = .29\ cfs$$

* HYDRAULIC HAND BOOK TABLE 27
** USDA PUB #24

DOMESTIC

(614 Homes)(.6 AFA) = 308.4 AF
IDEAL DIV. RATE = .84 cfs (EXAMINERS HANDBOOK APP #4)

STOCKWATER

500 HD 8.1 AFA & IDEAL DIV. RATE 0.14 cfs (EX. HANDBOOK TABLE 6)

NO MANUFACTURING - NO INDUSTRIAL

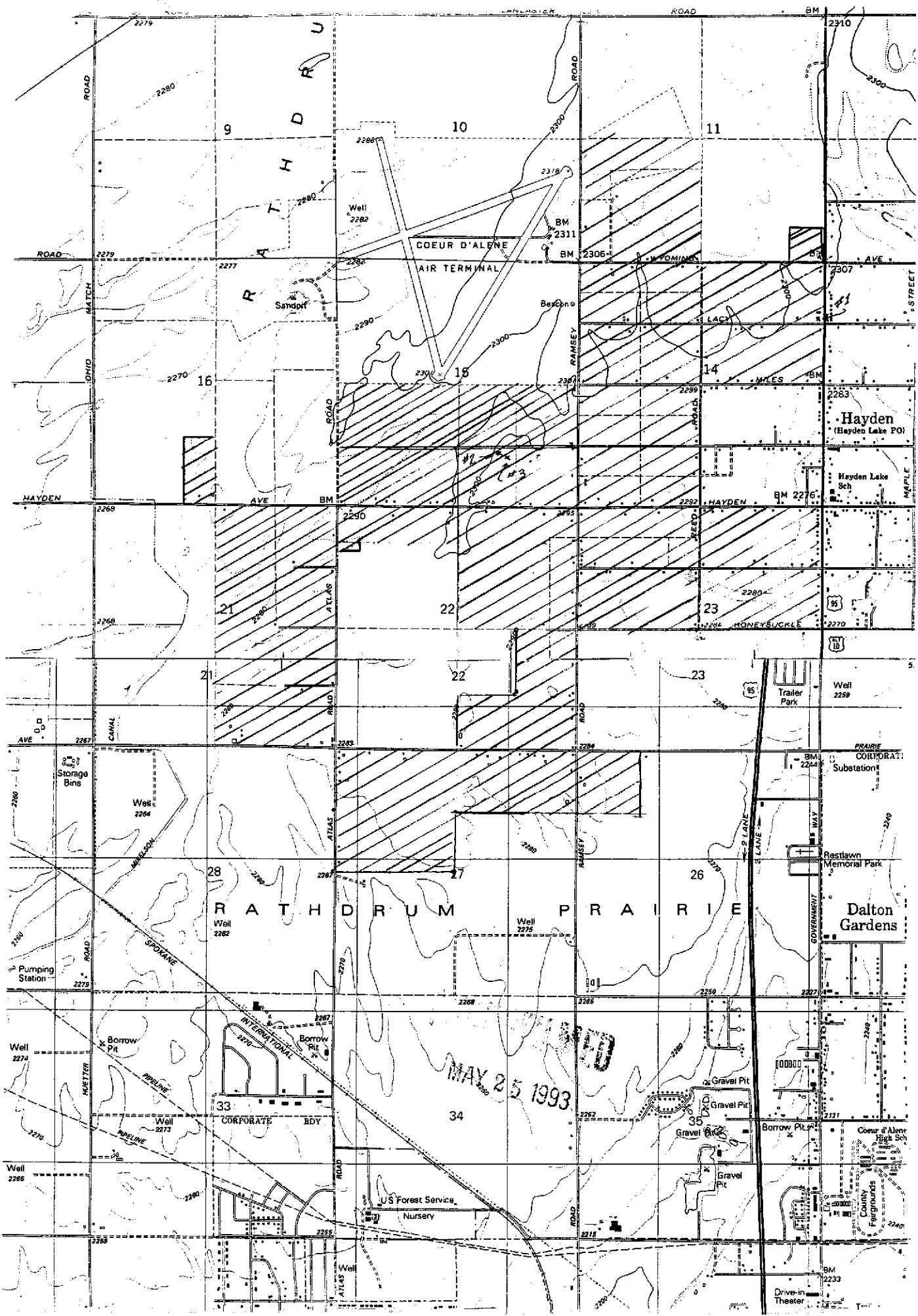
RATHDRUM PRAIRIE
COEUR D'ALENE AIR TERMINAL
Hayden
(Hayden Lake PO)
Hayden Lake Sch
Trailer Park
Substation
Restlawn Memorial Park
Dalton Gardens
Storage Bins
Pumping Station
Borrow Pit
Gravel Pit
Sandpit
Beacon
Well
CORPORATE BDY
US Forest Service Nursery
Drive-in Theater
County Fairgrounds
Coeur d'Alene High Sch
SPOKANE INTERNATIONAL PIPELINE
MAY 25 1993

Form 238-7
1/78

STATE OF IDAHO
DEPARTMENT OF WATER RESOURCES

USE TYPEWRITER OR BALLPOINT PEN

WELL DRILLER'S REPORT

State law requires that this report be filed with the Director, Department of Water Resources within 30 days after the completion or abandonment of the well.

1. WELL OWNER

Name HAYDEN LAKE IRRIGATION DIST

Address LACY + HIGHWAY 95
HAYDEN LAKE IDAHO

Owner's Permit No. 95-88-N-111

2. NATURE OF WORK

☒ New well ☐ Deepened ☐ Replacement
☐ Abandoned (describe method of abandoning) _____

3. PROPOSED USE

☐ Domestic ☒ Irrigation ☐ Test ☒ Municipal
☐ Industrial ☐ Stock ☐ Waste Disposal or Injection
☐ Other _____ (specify type)

4. METHOD DRILLED

☐ Rotary ☐ Air ☐ Hydraulic ☐ Reverse rotary
☒ Cable ☐ Dug ☐ Other _____

5. WELL CONSTRUCTION

Casing schedule: ☒ Steel ☐ Concrete ☐ Other _____

Thickness	Diameter	From	To
.375 inches	16 inches +	2 feet	362 feet
.375 inches	14 inches	410 feet	415 feet
inches	inches	feet	feet
inches	inches	feet	feet

Was casing drive shoe used? ☒ Yes ☐ No
Was a packer or seal used? ☒ Yes ☐ No
Perforated? ☐ Yes ☒ No
How perforated? ☐ Factory ☐ Knife ☐ Torch
Size of perforation _____ inches by _____ inches

Number	From	To
perforations	feet	feet
perforations	feet	feet
perforations	feet	feet

Well screen installed? ☒ Yes ☐ No
Manufacturer's name JOHNSON
Type STAINLESS STEEL Model No. TELESCOPE
Diameter 16 Slot size VARI Set from 359 feet to 410 feet
Diameter ____ Slot size ____ Set from ____ feet to ____ feet
Gravel packed? ☐ Yes ☒ No ☐ Size of gravel _____
Placed from _____ feet to _____ feet
Surface seal depth 20FT Material used in seal: ☒ Cement grout ☐ Puddling clay ☐ Well cuttings
Sealing procedure used: ☐ Slurry pit ☒ Temp. surface casing ☐ Overbore to seal depth
Method of joining casing: ☐ Threaded ☒ Welded ☐ Solvent Weld ☐ Cemented between strata
Describe access port 2" PIPE + CAP WELDED TO CASING

6. LOCATION OF WELL

Sketch map location must agree with written location.

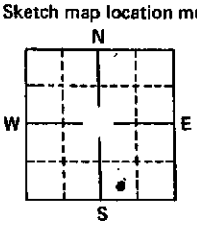

Subdivision Name HAYDEN LAKE IRRIGATED TRACT
Lot No. W/2 169 Block No. _____

County KOOTENAI

SW ¼ SE ¼ Sec. 15, T. 51 N/S, R. 4 E/(W)

7. WATER LEVEL

Static water level 307.7 feet below land surface.
Flowing? ☐ Yes ☒ No G.P.M. flow _____
Artesian closed-in pressure _____ p.s.i.
Controlled by: ☐ Valve ☐ Cap ☐ Plug
Temperature 45 °F. Quality GOOD

8. WELL TEST DATA

☒ Pump ☐ Bailer ☐ Air ☐ Other _____

Discharge G.P.M.	Pumping Level	Hours Pumped
1200	325	1
1600	332.7	3
1800	333.8	5
2250	338.9	6

9. LITHOLOGIC LOG

Hole Diam.	Depth From	Depth To	Material	Water Yes	Water No
20	0	40	GRAVEL + SAND 2" MIN		X
16	40	312	GRAVEL + SAND 2" MIN		X
16	312	330	GRAVEL + SAND 1" MIN. SOME CLAY LENSES	X	
16	330	359	GRAVEL + SAND 3" MIN SOME CLAY LENSES	X	
16	359	369	GRAVEL 1" MINUS + COARSE SAND	X	
16	369	383	GRAVEL 3" MINUS + COARSE SAND	X	
16	383	393	GRAVEL 1" MINUS + COARSE SAND SOME CLAY	X	
16	393	408	COARSE SAND + CLAY LENSES	X	
16	408	415	GRAVEL 1" MINUS + COARSE SAND	X	

RECEIVED
MAY 09 1989
NORTHERN REGION
IDWR

10.

Work started NOV 10-88 finished JAN 10-89

11. DRILLERS CERTIFICATION

I/We certify that all minimum well construction standards were complied with at the time the rig was removed.

MAY 25 1989

Firm Name HOLMAN DRILLING CORP Firm No. 108

Address E3410 9TH AVE SPOKANE WA Date 2-10-89

Signed by (Firm Official) Arnold E. Holman PRES.

and

(Operator) Gene Thomas

Form 238-I
05/90

State of Idaho

Department Of Water Resources

WELL INSPECTION FORM

If well is associated with water right, provide WR Permit No. 95-08581

Otherwise provide legal description and a sketch map and/or address so that the well can be located easily.

1. Legal Description of Well Location:

   Twp. ____ N, Rge. _____ Sec. ____, _____¼ _____¼ Gov. Lot _____

2. Owner: _____

   Address: _____,

   City _____, State _____

3. Casing ≥ 12 inches above ground: Yes ✓ No ___

4. Access Port: Y ✓ N ___ Static Water Level: 307.7
   Pressure Gauge: Y ✓ N ___ Casing Diameter: _____
   Flowing: Y ___ N ✓ Temperature: _____

5. Are there any obvious construction problems that may be a source for contamination or waste of water: Y ___ N ✓

   If answer to Item 5 is Yes, describe in remarks and attach photo.

Remarks : WELL #2

RECEIVED
MAY 25 1993

Form 238-7
1/78

STATE OF IDAHO
DEPARTMENT OF WATER RESOURCES

USE TYPEWRITER OR BALLPOINT PEN

WELL DRILLER'S REPORT

State law requires that this report be filed with the Director, Department of Water Resources within 30 days after the completion or abandonment of the well.

N

1. WELL OWNER

Name HAYDEN LAKE IRRIGATION DIST.

Address LACY + HIGHWAY 95
HAYDEN LAKE IDAHO

Owner's Permit No. 95-88-N-112

2. NATURE OF WORK

☒ New well ☐ Deepened ☐ Replacement
☐ Abandoned (describe method of abandoning) _____

3. PROPOSED USE

☐ Domestic ☒ Irrigation ☐ Test ☒ Municipal
☐ Industrial ☐ Stock ☐ Waste Disposal or Injection
☐ Other _____ (specify type)

4. METHOD DRILLED

☐ Rotary ☐ Air ☐ Hydraulic ☐ Reverse rotary
☒ Cable ☐ Dug ☐ Other _____

5. WELL CONSTRUCTION

Casing schedule: ☒ Steel ☐ Concrete ☐ Other _____

Thickness	Diameter	From	To
.375 inches	20 inches +	2 feet	393 feet
.375 inches	18 inches	445 feet	450 feet
_____ inches	_____ inches	_____ feet	_____ feet
_____ inches	_____ inches	_____ feet	_____ feet

Was casing drive shoe used? ☒ Yes ☐ No
Was a packer or seal used? ☒ Yes ☐ No
Perforated? ☐ Yes ☒ No
How perforated? ☐ Factory ☐ Knife ☐ Torch
Size of perforation _____ inches by _____ inches

Number	From	To
_____ perforations	_____ feet	_____ feet
_____ perforations	_____ feet	_____ feet
_____ perforations	_____ feet	_____ feet

Well screen installed? ☒ Yes ☐ No
Manufacturer's name JOHNSON
Type STAINLESS STEEL Model No. TELESCOPE
Diameter 20 Slot size WIRE Set from 389 feet to 445 feet
Diameter ___ Slot size ___ Set from ___ feet to ___ feet
Gravel packed? ☐ Yes ☒ No ☐ Size of gravel _____
Placed from _____ feet to _____ feet
Surface seal depth 20 FT Material used in seal: ☒ Cement grout ☐ Puddling clay ☐ Well cuttings
Sealing procedure used: ☐ Slurry pit ☒ Temp. surface casing ☐ Overbore to seal depth
Method of joining casing: ☐ Threaded ☒ Welded ☐ Solvent Weld ☐ Cemented between strata
Describe access port 2" PIPE + CAP WELDED TO CASING

6. LOCATION OF WELL

Sketch map location must agree with written location.

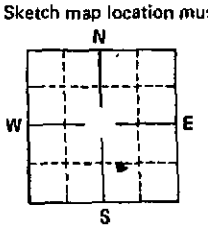

Subdivision Name HAYDEN LAKE IRRIGATED TRACT
Lot No. W/2 169 Block No. _____
County KOOTENAI
SW ¼ SE ¼ Sec. 15 T. 51 N/S R. 4 E(W)

7. WATER LEVEL

Static water level 305.6 feet below land surface.
Flowing? ☐ Yes ☒ No G.P.M. flow _____
Artesian closed-in pressure _____ p.s.i.
Controlled by: ☐ Valve ☐ Cap ☐ Plug
Temperature 42 °F. Quality GOOD

8. WELL TEST DATA

☐ Pump ☐ Bailer ☐ Air ☐ Other _____

Discharge G.P.M.	Pumping Level	Hours Pumped
2000	312.5	1
3000	316.75	3
3500	319.1	4
4000	321.5	5

9. LITHOLOGIC LOG

Hole Diam.	Depth From	Depth To	Material	Water Yes	Water No
24	0	40	GRAVEL 2" MINUS		X
20	40	310	GRAVEL + SAND 2" MINUS		X
20	310	387	GRAVEL + SAND 2" MINUS	X	
20	387	409	GRAVEL 1" MINUS + COARSE SAND SOME CLAY	X	
20	409	450	GRAVEL 2" MINUS + COARSE SAND SOME CLAY LENSES	X	

RECEIVED
MAY 09 1989
NORTHERN REGION
IDWR

MAY 25 1993

10.

Work started JAN 16-89 finished MARCH 24-89

11. DRILLERS CERTIFICATION

I/We certify that all minimum well construction standards were complied with at the time the rig was removed.

Firm Name HOLMAN DRILLING CORPORATION Firm No. 108
Address E3410 9TH AVE SPOKANE WA. Date MAY 2-89
Signed by (Firm Official) Arnold E. Holman PRESIDENT
and
(Operator) [signature]

Form 238-I
05/90

State of Idaho

Department Of Water Resources

WELL INSPECTION FORM

If well is associated with water right, provide WR Permit No. 75-08581

Otherwise provide legal description and a sketch map and/or address so that the well can be located easily.

1. Legal Description of Well Location:

   Twp. ____ N, Rge. ____ Sec. ____, ____¼ ____¼ Gov. Lot ____

2. Owner: ____

   Address: ____,

   City ____, State ____

3. Casing ≥ 12 inches above ground: Yes ✓ No ___

4. Access Port: Y ✓ N ___ Static Water Level: 305.6
   Pressure Gauge: Y ✓ N ___ Casing Diameter: 18
   Flowing: Y ___ N ✓ Temperature: ✓

5. Are there any obvious construction problems that may be a source for contamination or waste of water: Y ___ N ✓

   If answer to Item 5 is Yes, describe in remarks and attach photo.

Remarks : WELL #3

RECEIVED
MAY 25 1993

PERMIT # 95-08581

STATE OF IDAHO
DEPARTMENT OF WATER RESOURCES
FIELD REPORT SUPPLEMENT

P H O T O G R A P H S



WELL #3

PHOTOS OF WELL # 2 DID NOT DEVELOP.

1993

January 9, 1991

HAYDEN LAKE IRRIGATION DISTRICT
C/O BILL BATEY
P. O. BOX 162
HAYDEN LAKE, ID 83835

PROOF ACKNOWLEDGMENT LETTER

RE: PERMIT NO. 95-08581

Dear Permit Holder:

The department acknowledges receipt of the proof of beneficial use form submitted for the above referenced permit. The next step in the process of developing a water right is for the department to conduct a field examination to determine and confirm the use being made of the water.

If you have questions concerning this matter, please feel free to contact the NORTHERN Regional Office in Coeur D' Alene at (208)765-4639.

Sincerely,

Rita Fleck
Secretary/Records Manager

c: IDWR - Region

MICROFILMED
FEB 7 1991

ANALYSIS SHEET
for
PROOF OF BENEFICIAL USE

Permit No. 95-8581 Date 12-18-90

GENERAL CONSIDERATIONS

Y Name same as permit?
N Address change? If yes, prepare data entry form.
Y Proof timely received? If no, complete priority advancement below.

SOURCE OF WATER

95-88-N-111
112

Surface water source
✓ Ground water source
Y Drill permit req'd? Y Copy in file?
Y Well log in file?
100 ea Amt paid for drilling permit? Y Correct?

LICENSE EXAMINATION FEE

Y Required?
500 Amount submitted?
Y Correct amount?

MEASURING DEVICE

Y Measuring device or access port required?
Y Installed?
N Waiver requested or needed?

DEFICIENCIES OR ACTION ITEMS

Proof acceptable

PRIORITY CALCULATION

Date proof received _____ _____
Date proof due _____ - _____
No. of days late = _____
Priority date _____ + _____
NEW PRIORITY DATE _____ = _____

Form 217
03/86

RECEIVED
AUG 6 1990
Department of Water Resources

For Office Use Only
Fee Received $50.00
Date 8/1/90
Receipt # N3971
Receipt by
Reviewed by
Sent to region

STATE OF IDAHO

DEPARTMENT OF WATER RESOURCES

PROOF OF BENEFICIAL USE

The Idaho Department of Water Resources will consider this form as a statement that the permit holder(s) has completed all development that will occur under this permit and that water has been applied according to the provisions of the permit for the beneficial use(s) described below. This form must be accompanied by a license examination fee or a completed field examination report prepared by a certified water right examiner who has been appointed by the department.

Permit No. 95-8581

Name(s) of Permit Holder: HAYDEN LAKE IRRIGATION DISTRICT-PAT O. ESTES, CHAIRMAN, HLID BOARD OF DIRECTORS

Post Office Address: P.O. BOX 162

HAYDEN LAKE, IDAHO 83835 Telephone No. (208) 772-2612

Source of Water: WELLS GROUND WATER

Extent of Use:

Domestic 514 (number of households) Stockwater Estimated 150 horses,200 cattle 50sheep,goats,hogs (number and type of stock)

Irrigation 544 (acres) Other/Remark

Total rate and/or volume for which proof is submitted 16.55 cfs acre-feet

Show the date water was first diverted and beneficially used under this permit: April 16, 1990

Measuring Device: Required? ___ Yes ___ No
Installed? X Yes ___ No

Fee enclosed $ 500.00
(See License Examination Fee Schedule)

Flow Measurement Port: Required? ✓ Yes ___ No
Installed? X Yes ___ No

Person to contact to accompany the Department representative during the field examination:

ROGER REYNOLDS, WATERMASTER 772-2612 772-2693
(Name) (Telephone Number)

HAYDEN LAKE IRRIGATION DISTRICT W. 375 LACEY AVE., HAYDEN LAKE, IDAHO
(Address)

MICROFILMED
FEB 07 1991

The above information is my true statement of the extent to which the above numbered permit has been developed and I relinquish any undeveloped portion of the permit to the state of Idaho.

July 30, 1990 Pat O. Estes Chairman of the Board
Date Signature of Permit Holder (and title, if appropriate)

Form 235-1
4/88

RECEIVED
OCT 31 1988

Drilling Permit No. 95-88-N-W, 112
Water Permit No. 95-8581
Injection Permit No.

2 Permits

RECEIVED
OCT 27 1988
NORTHERN REGION
IDWR

Department of Water Resources

State of Idaho
Department of Water Resources

DRILLING PERMIT

(Authorizing Construction of a Well)*

1. Applicant Mr. Bill Batey, Chairman - Board of Directors, Hayden Lake Irrigation District
2. Address P. O. Box 162, Hayden Lake, Idaho 83835

   Telephone (208) 772-2612

   (X) Well Owner ( ) Well Operator ( ) Other, specify

3. Proposed well location SW 1/4 SE 1/4, or Gov't lot No. ,

   Sec. 5, Twp. 51 N Rge. 4 W, County Kootenai,

   Lot, block and subdivision West-half Tract 169, Hayden Lake Irrigated Tracts
4. Proposed use of well: (Check all that apply)

   (X) Domestic (X) Stockwater ( ) Monitoring

   (X) Irrigation (X) Industrial Commercial (X) Municipal

   ( ) Injection (X) Other, Specify Fire Protection
5. Well construction information:

   (X) New well ( ) Deepen ( ) Replace

   Proposed surface diameter 16" & 20" Maximum depth 400'
   Anticipated bottom hole temperature:

   (X) 85°F or less (Cold water well)
   ( ) 85°F to 212°F (Low temp. geothermal well)
   ( ) 212°F or more (Geothermal well)
6. Anticipated construction start date November 10, 1988
7. Well Driller (if known) HOLMAN DRILLING CORPORATION

   Address E. 3410 Ninth Avenue, Spokane, Washington 99202
8. Applicant's signature Bill Batey

   Title Chairman, Board of Directors/Hayden Lake Irrigation District

   Date October 28, 1988

* After other pre-requisite approvals have been obtained.

* Fee is $10 for single family domestic. Other uses may be $100 $50 $10.

FILMED

ACTION OF IDWR

(✓) Approved ( ) Denied

The approval of this permit authorizes the construction of a well as described on this application subject to the conditions on this permit.

GENERAL CONDITIONS:

1. The well must be constructed in compliance with the applicable statutes, specific conditions of approval shown on the water right permit, injection well permit, transfer or amendment and the rules and regulations of the Department for water appropriation, injection wells and well construction standards.

2. This drilling permit is valid for two (2) months from its date of issuance for the start of construction and is valid for one (1) year from the date of issuance for completion of the well unless an extension has been granted.

3. This permit does not constitute the approval of the District Health Department or the Idaho Department of Health and Welfare which may be required before construction of this well.

4. The well shall be constructed by a driller currently licensed in the State of Idaho who must maintain a copy of the drilling permit at the drilling site.

5. Issuance of this drilling permit does not authorize trespass on the land of another party.

6. This permit does not constitute other local, county, state or federal approvals which may be required for construction of a well.

7. This drilling permit does not represent a right to divert and use the water of the State of Idaho.

SPECIFIC CONDITIONS:

MICROFILMED
FEB 07 1991

Dated this 28 day of October, 1988

$100.00/well.

Signed Robert L. Haynes

Title REGIONAL SUPERVISOR

Receipted by Ken Fee 200.00 Date 10/28/88

Receipt No. N-1980 Construction start extension to _____

Extension approved by _____

State of Idaho
DEPARTMENT OF WATER RESOURCES
1301 North Orchard Street, Statehouse Mail, Boise, Idaho 83720 - (208) 334-7900

CECIL D. ANDRUS
GOVENOR
R. KEITH HIGGINSON
DIRECTOR

September 7, 1988

RE: Permit No. 95-8581

Hayden Lake Irrigation Dist.
Box 162
Hayden Lake, ID 83835

Dear Permit Holder(s):

Enclosed is a copy of your approved Application for Permit. We direct your attention to the conditions of approval on the final page.

Be sure to note the special condition requiring you to install a measuring device, or a flow measurement port to provide for the installation of measuring equipment by the Department. Enclosed please find a list of measuring device options, and specifications for the installation of the flow measurement port.

Please be advised that water quality is subject to regulations of the Idaho Department of Health and Welfare. We suggest that you check with them before starting construction.

Note the requirement that as a permit holder you must commence the excavation or construction of diverting works within one year of the date the permit was issued, and you must proceed diligently until the project is completed. The enclosed blue card must be completed and returned to this office as soon as you commence construction, no later than one year from the date the permit was approved.

We have enclosed a form entitled "Instructions for Proof of Beneficial Use". Please read the instructions carefully since you must take further action to develop this permit into a license.

Sincerely,

GARY SPACKMAN, Supervisor
Water Allocation Section

GS:sc
Enclosures

MICROFILMED
JAN 1 0 1989

MEMORANDUM

TO: FILE

FROM: JIM JOHNSON

RE: RULES AND REGULATION REVIEW FOR APPLICATION 95-8581

DATE: 8-30-88

==========

EVALUATION CRITERIA

Rule 5.

5,1,1. WILL THE PURPOSED USE(S) REDUCE THE QUANTITY OF WATER UNDER EXISTING WATER RIGHTS?

5,1,1,1. No information submitted shows reduction of water available to existing rights.

5,1,1,2. No information submitted shows that existing users will being forced to an unreasonable effort or expense to divert their water rights.

5,1,1,3. No information submitted shows water available to existing users will be made unusable.

5,1,1,4. Adequate conditions are included on this application to protect existing users.

5,1,1,5. This rule does not apply.

5,1,2. IS SUFFICIENT WATER SUPPLY AVAILABLE FOR THE REQUESTED USE?

5,1,2,1. The application is filed in an area that is open for new appropriations. No information has been recieved show inadequate supply.

MICROFILMED

JAN 10 1989

5,13. IS APPLICATION MADE IN GOOD FAITH?

5,1,3,1. Applicant has adequate right of way approvals for delivery of water.

5,1,3,2. No information submitted shows what other permits are necessary to construct the project.

5,1,3,3. There are no obvious impediments that prevent the successful completion of the project.

5,1,4. DOES THE APPLICANT HAVE SUFFICIENT FINANCIAL RESOURCES TO COMPLETE THE PROJECT?

5,1,4,1. The applicant is Hayden Lake Irrigation District. They submit an annual finanicial statement to the Dept., this is sufficant evidence to show financial capability to complete the project.

5,1,4,2. This rule does not apply.

5,1,5. DOES THE PROJECT CONFLICT WITH LOCAL PUBLIC INTEREST?

5,1,5,1. Project will have favorable impact on the local economy.

5,1,5,2. This rule does not apply.

5,1,5,3. This rule does not apply.

5,1,5,4. This rule does not apply.

5,2. This rule does not apply.

5,3. This rule does not apply.

RULE 6 CONDITIONS OF APPROVAL

The following conditions are required on this application.

<<01G>> Prior to the diversion of water under this permit a flow measurement port or other device as specified by the Department shall be installed to provide for the installation of measuring equipment and the determination of the rate of diversion by the Department.

<<04>> The issuance of this permit in no way grants any

MICROFILMED

JAN 10 1989

right-of-way or easement across the land of another.

<<26>> Permit holder shall commence the excavation or construction of diverting works within one year of the date this permit is issued and shall proceed diligently until the project is complete.

MICROFILMED
JAN 10 1989

Form No.
7/87

STATE OF IDAHO
DEPARTMENT OF WATER RESOURCES

CHECKLIST OF REQUIREMENTS
LARGE DIVERSION SUPPLEMENTARY
ANALYSIS SHEET*

EFFECT ON EXISTING RIGHTS

☐ Yes ☑ No Springs/surface streams with 5 or less existing users
- ☐ Identify number of impacted rights
- ☐ Name and address of users
- ☐ Location of points of diversion
- ☐ Nature of use of the existing rights

☑ Yes ☐ No Groundwater
- ☐ Plat showing proposed well and any other wells &/or springs within ½ mile radius

☐ Yes ☑ No Statement of design construction, or operation techniques which will be used to reduce impact on existing rights ✓

SUFFICIENCY OF WATER SUPPLY

Water Requirements of Proposed Project
- ☑ Required diversion rate during peak use (Maximum rate)
- ☑ Required diversion rate during average use period
- ☑ Annual volume
- ☑ Season of use
- ☑ Volume to be consumptively used/year

Quantity of Water Available from Source
- ☐ Flow rates for surface water sources available during peak and average water demand period
- ☐ Properties of aquifers
- ☑ Other sources available for supplementation

GOOD FAITH, DELAY OR SPECULATION

☑ Copies of deeds, leases, easements, and right-of-ways from ESTABLISHED IRRIGATION DIST

☐ Power applications affidavit form 205/206 is required

☐ Yes ☑ No Other needed permits, licenses, or approvals required. If yes, _____.

FINANCIAL RESOURCES

- ☑ Current certified financial statement SEE IRR. DIST. FILE
- ☐ Financial commitment letter/financial statement from committed party
- ☐ Project design/plans along with cost estimation to complete project

MICROFILMED
JAN 10 1989

*For applications of more than 5 cfs. or more than 500 AF.

LOCAL PUBLIC INTEREST

Comments received from:

- [ ] City
- [ ] County
- [ ] Reservations
- [ ] Idaho Fish & Game
- [ ] Idaho Health & Welfare Division of Environment
- [x] Irrigation District
- [ ] Canal Company
- [ ] Other _____

Project impacts/implications report

COMMENTS

_____

_____

_____

_____

_____

_____

_____

_____

MICROFILMED
JAN 10 1989

'orm No. 202a
1/87

STATE OF IDAHO
DEPARTMENT OF WATER RESOURCES

APPLICATION FOR PERMIT ANALYSIS SHEET

INITIAL REVIEW BY JK DATE 4-28-88 APPLICATION NUMBER 95-8581

REQUIRED INFORMATION

- [x] Name (If applicant is a corporation or partnership, names must be provided for the director, officers, & other partners.)
- [x] Address
- [x] Source (See USGS Quad for names of water sources)
- [x] Point of Diversion (10 acres for spring, lot & block descriptions for subdivisions, local name, flow and/or volume)
- [x] County
- [x] Quantity (flow and/or volume)
- [x] Period of Use
- [x] Nature of proposed use (Include description of use.)
- [x] Description of diverting works
- [x] Time required for beneficial use of water
- [x] Place of use or acres irrigated
- [x] Map
- [x] Signature (If applicant is corp. partnership, or minicipality, title of signator is required)
- [x] Fee
- [x] Yes [ ] No* In form to receipt

DDITIONAL INFORMATION

- [x] Overlapping place of use (Describe source & relationship to present application on the back.)
- [x] Overlapping point of diversion
- [ ] Yes [x] No Field check required
  Field check by _____
- [ ] Yes [x] No Field report attached
- [ ] Yes [x] No Critical groundwater area
- [ ] Yes [x] No Groundwater management area
- [ ] Yes [x] No Send dam safety information
- [ ] Yes [x] No Send power requirement letter
- [ ] Yes [x] No Send fish farm requirement letter
- [ ] Yes [x] No Power residency affidavit
- [ ] Yes [x] No Power efficiency form
- [ ] Yes [x] No Within trustwater boundary (If yes, attach trust water supplementary analysis sheet.)
- [x] Yes [x] No Diversion greater than 5 cfs or 500 acre ft. (If yes, attach large diversion supplementary analysis sheet.)
- [x] See reverse side for additional information

MICROFILMED
JAN 10 1989

RECEIVED
AUG 18 1988
Department of Water Resources

REQUEST THE FOLLOWING ADDITIONAL INFORMATION FROM THE APPLICANT

_____

_____ Date Requested _____

PROCESSING

- ☑ Yes ☐ No In form for advertising
- ☑ Yes ☐ No Statewide advertising
- ☑ Yes ☐ No Fee amount, receipt date & No. recorded on application

SEND COPIES TO

- ☑ Idaho Dept. of Health & Welfare
- ☐ Idaho Dept. of Fish & Game
- ☐ Idaho Dept. of Lands
- ☐ Adjudication Bureau Unit
- ☐ U.S. BLM
- ☐ U.S. Forest Service
- ☐ Water District
- ☐ Other _____

FINAL REGIONAL PROCESSING REVIEW

- ☑ Yes ✓ ☐ No Affidavit of publication received - statewide
- ☐ Yes ☑ No Application published correctly. If not, record action taken.
  CDA Press - Lewis Clarke - both had to be readvertised.
- ☑ Yes ✓ ☐ No Publication dates & paper, recorded on application
- ☐ Yes ☑ No ✓ Protests received
  Final date for protest 7/5/88
- ☐ Yes ☑ No Protests, dates, resolution of protest, recorded on application
- ☐ Yes ☐ No ✓ Recommendations attached
- ☐ Yes ☑ No Measuring device required
- ☑ Yes ☐ No Access port required
- ☐ Yes ☑ No Will water be delivered by watermaster? If yes, what Dist. _____
- ☐ Yes ☐ No Special conditions of approval or cover letter below. _____

☐ See below for additional information

[redacted] ✓

By RDM Date 8/18/88

STATE OFFICE REVIEW P10, P03, P17 26 04 016

☐ See below for additional information

By KW Date 8/22/88

ADDITIONAL INFORMATION

THERE ARE A FEW PRIVATE WELLS WITHIN THE DIST BOUNDARIES WITH PERMISSION OF THE DIST. THE WELL IS LOCATED OVER THE RATHDRUM-SPOKANE AQUIFER

ok to allow 5 yrs. for B/U development for a project of this size.

MICROFILMED
JAN 10 1989

State of Idaho
DEPARTMENT OF WATER RESOURCES
NORTHERN REGION, Suite No. 9 • 4055 Government Way • Coeur d'Alene, Idaho 83814 • (208) 765-4639

CECIL D. ANDRUS
Governor

R. KEITH HIGGINSON
Director

August 12, 1988

Divn. of Env. Quality
2110 Ironwood Parkway
Coeur d'Alene, Id. 83814

Re: 95-8581

Gentlemen:

Enclosed is a recent filing with this Department that may be of interest to your agency.

Sincerely,

ROBERT G. HAYNES, P.E.
Regional Manager

RGH/pms

Enc. - App.

MICROFILMED
JAN 10 1989

Celebrate IDAHO
1890 • CENTENNIAL • 1990

NOTICE OF CORRECTION

NOTICE IS HEREBY GIVEN THAT APPLICATION FOR PERMIT NO. 95-8581 in the name of Hayden Lake Irrigation District was advertised incorrectly on 6/16 & 23/1988.

Part of the place of use was incorrectly advertised as the NENE NWNE NENW NWNW SENW Sec. 27 T51N R04W; whereas, correctly it should be the NENE NWNE NENW NWNW SWNW SEC. 27 T51N R04W.

Protests to the above-referenced correction must be filed with the Director, Dept. of Water Resources, 4055 Gov't. Way, Suite 9, Coeur d'Alene, Id. 83814 on or before August 8, 1988.

R. KEITH HIGGINSON, Dir.

Published in the Coeur d'Alene Press on 7/21 & 28/1988.

MICROFILMED
JAN 10 1989

NOTICE OF CORRECTION

NOTICE IS HEREBY GIVEN THAT APPLICATION FOR PERMIT NO. 95-8581 in the name of Hayden Lake Irrigation District was advertised incorrectly on 6/16 & 23/1988.

Part of the place of use was incorrectly advertised as the NENE NWNE SWNE SENE NENW NWNW SWNW SENW NESW NWSE SWSW SESW Sec. 14 T51N R04W; whereas, correctly it should be the NENE NWNE SWNE SENE NENW NWNW SWNW SENW NESW NWSW SWSW SESW Sec. 14 T51N R04W.

Protests to the above-referenced correction must be filed with the Director, Dept. of Water Resources, 4055 Gov't. Way, Suite 9, Coeur d'Alene, Id. 83814 on or before August 8, 1988.

R. KEITH HIGGINSON, Dir.

Published in the Twin Falls Times News on 7/21 & 28/1988.

MICROFILMED
JAN 10 1989

95-08581

HAYDEN LAKE IRRIGATION DISTRICT
C/O BILL BATEY
P. O. BOX 162
HAYDEN LAKE, ID 83835

Source: GROUNDWATER

Diversion Pt: NESWSE Sec 5 T 51N R 04W
SENWSW Sec 14 T 51N R 04W

Use:		
	IRRIGATION	(12.050 CFS)
	STOCKWATER	(.008 CFS)
	INDUSTRIAL	(4.490 CFS)
	COMMERCIAL	(4.490 CFS)
	MUNICIPAL	(1.560 CFS)
	DOMESTIC	(2.930 CFS)
	FIRE PROTECTION	(2.930 CFS)

Date Filed: 4/25/1988

MUNICIPAL PLACE OF USE LOCATED WITHIN THE CITY LIMITS OF HAYDEN.

In:				
T51N R04W	S11	NESW	[redacted]	[redacted]	[redacted]
		NWSW	SWSW	[redacted]	[redacted]
		SESW	[redacted]	[redacted]	[redacted]
		SWSE	[redacted]	[redacted]	[redacted]
		SESE			
	S14	NENE	[redacted]	[redacted]	[redacted]
		NWNE	[redacted]	[redacted]	[redacted]
		SWNE	[redacted]	[redacted]	[redacted]
		SENE	[redacted]	[redacted]	[redacted]
		NENW	NWNW	[redacted]	[redacted]
		SWNW	SENW	[redacted]	[redacted]
		NESW	[redacted]	[redacted]	[redacted]
		NWSW	[redacted]	[redacted]	[redacted]
		SWSW	[redacted]	[redacted]	[redacted]
		SESW	[redacted]	[redacted]	
	S15	[redacted]	[redacted]	[redacted]	[redacted]
		SWSW	[redacted]	[redacted]	[redacted]
		SESW	[redacted]	[redacted]	[redacted]
		NESE	[redacted]	[redacted]	[redacted]
		SWSE	[redacted]	[redacted]	[redacted]
		SESE	[redacted]	[redacted]	[redacted]
	S16	SESW	[redacted]		
	S21	NENE	[redacted]	[redacted]	[redacted]
		NWNE	[redacted]	[redacted]	[redacted]
		SWNE	SENE	[redacted]	[redacted]
		NESE	[redacted]	[redacted]	[redacted]
		SWSE	[redacted]	[redacted]	[redacted]
		SESE			
	S22	NENE	[redacted]	[redacted]	[redacted]
		NWNE	[redacted]	[redacted]	[redacted]
		SENE	[redacted]	[redacted]	[redacted]
		[redacted] NENW	[redacted]	[redacted]	[redacted]
		NWNW	[redacted]	[redacted]	[redacted]
		NESE	[redacted]	[redacted]	[redacted]
		SWSE	SESE	[redacted]	[redacted]
	S23	NENE	[redacted]	[redacted]	[redacted]

MICROFILMED

JAN 10 1989

	NWNE	[redacted]	[redacted]	[redacted]
	SWNE	[redacted]	[redacted]	[redacted]
	SENE	[redacted]	[redacted]	[redacted]
	NENW	[redacted]	[redacted]	[redacted]
	NWNW	[redacted]	[redacted]	[redacted]
	SWNW	[redacted]	SENW	[redacted]
	[redacted]			
S26	NWNW	[redacted]		
S27	NENE	[redacted]	[redacted]	NWNE
	NENW	[redacted]	[redacted]	[redacted]
	NWNW	[redacted]	[redacted]	[redacted]
	SWNW			

1582 ACRES TOTAL

MICROFILMED

JAN 10 1989

State of Idaho
DEPARTMENT OF WATER RESOURCES
NORTHERN REGION, Suite No. 9 • 4055 Government Way • Coeur d'Alene, Idaho 83814 • (208) 765-4639

CECIL D. ANDRUS
Governor

R. KEITH HIGGINSON
Director

June 9, 1988

Mr. Bill Batey
Hayden Lake Irrigation District
P.O. Box 162
Hayden Lake, Id. 83835

Dear Mr. Batey:

The Department of Water Resources acknowledges receipt of your water right application for permit. The application has been assigned Identification No. 95-8581. Please refer to this number in all further correspondence.

This office is currently in the process of advertising the application statewide. The advertisement will be published for two weeks, and a period of ten days following the second publication will be allowed for the submittal of protests.

If the application is protested, you will be sent a copy of the protest. The protest must be resolved before the application is approved or denied. If the protest is not resolved voluntarily, this Department will conduct a conference and/or hearing on the matter.

If the application is not protested, it will be forwarded to our state office in about five weeks. State office personnel will conduct a complete review prior to the final processing of the application and will notify you of the outcome of this review. When a permit is issued, you will be sent a copy. A typical processing time for an unprotested application is about eight weeks.

Enclosed please find your Receipt No. N33 for the amount of $365.00.

Please feel free to contact this office if you have any questions regarding this procedure.

Sincerely,

ROBERT G. HAYNES, P.E.
Regional Manager

RGH/pms
Enc. - Receipt

MICROFILMED
JAN 10 1989

Celebrate IDAHO
1890 • CENTENNIAL • 1990

RECEIVED
APR 25 1988
Department of Water Resources

HAYDEN LAKE IRRIGATION DISTRICT
Post Office Box 162
Hayden Lake, Idaho 83835-0162

April 21, 1988

Mr. R. Keith Higginson, Director
STATE OF IDAHO
DEPARTMENT OF WATER RESOURCES STATE OFFICE
1301 North Orchard Street
Boise, Idaho 83706-2237

Re: Permit No. 95-7800 Proof Due Notice and Application for Permit to Appropriate Public Waters

Dear Mr. Higginson:

The Proof of Beneficial Use statement and required $175.00 license examination fee is hereby submitted for Permit No. 95-7800, as requested.

An Application for Permit to appropriate the public waters of the State of Idaho and application fee of $365.00 for 16.55 cfs is also submitted.

I appreciate the assistance extended by Mr. Tom King of the Northern Region office in preparation of these submittals.

Sincerely yours,

Bill Batey

Bill Batey, Chairman
Board of Directors
HAYDEN LAKE IRRIGATION DISTRICT

BB:jl
Enclosures: Proof of Beneficial Use
Application for Permit to appropriate
Fees

RECEIVED
JAN 10 1989