13. Map of proposed project: show clearly the proposed point of diversion, place of use, section number, township and range number.

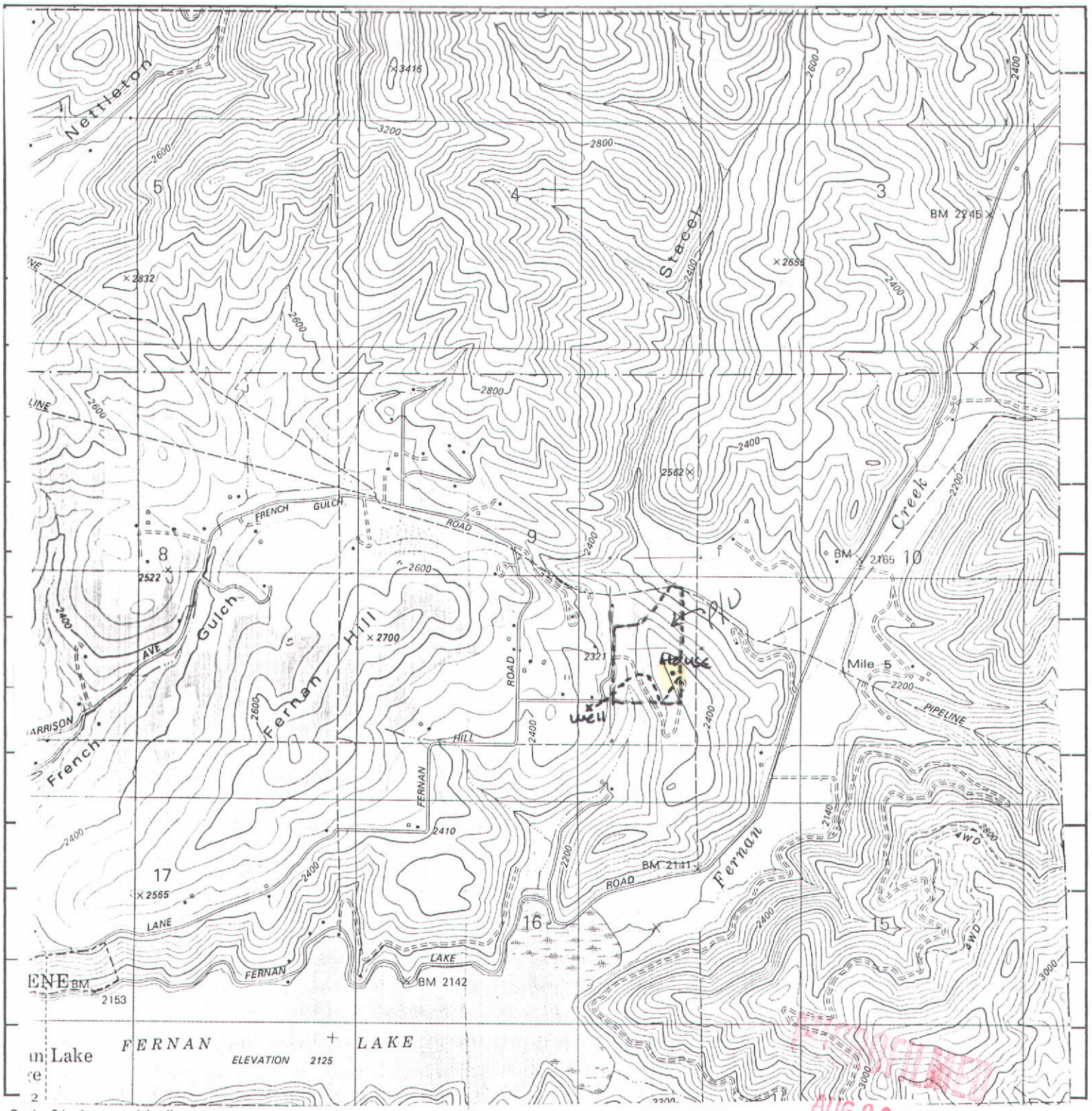

Scale: 2 inches equal 1 mile.

RECEIVED AUG 09 1991

BE IT KNOWN that the undersigned hereby makes application for permit to appropriate the public waters of the State of Idaho as herein set forth.

x _____
(Applicant)

95-8692

T. 50 N. R. 3 W. Sec 9.

MICROFILMED
SEP 17 1992

9.50 North Range No. 3 West of the I

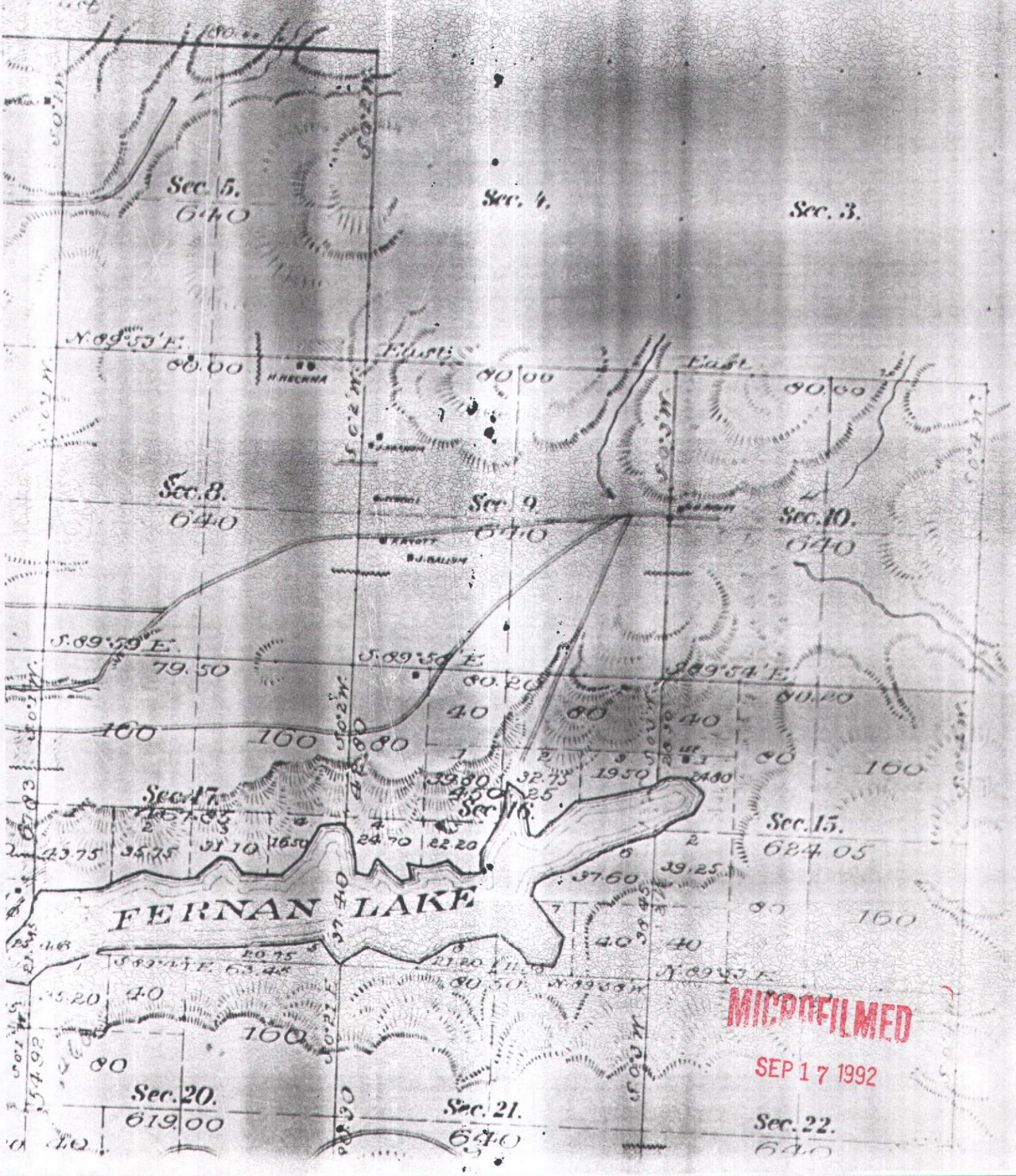

MICROFILMED
SEP 17 1992

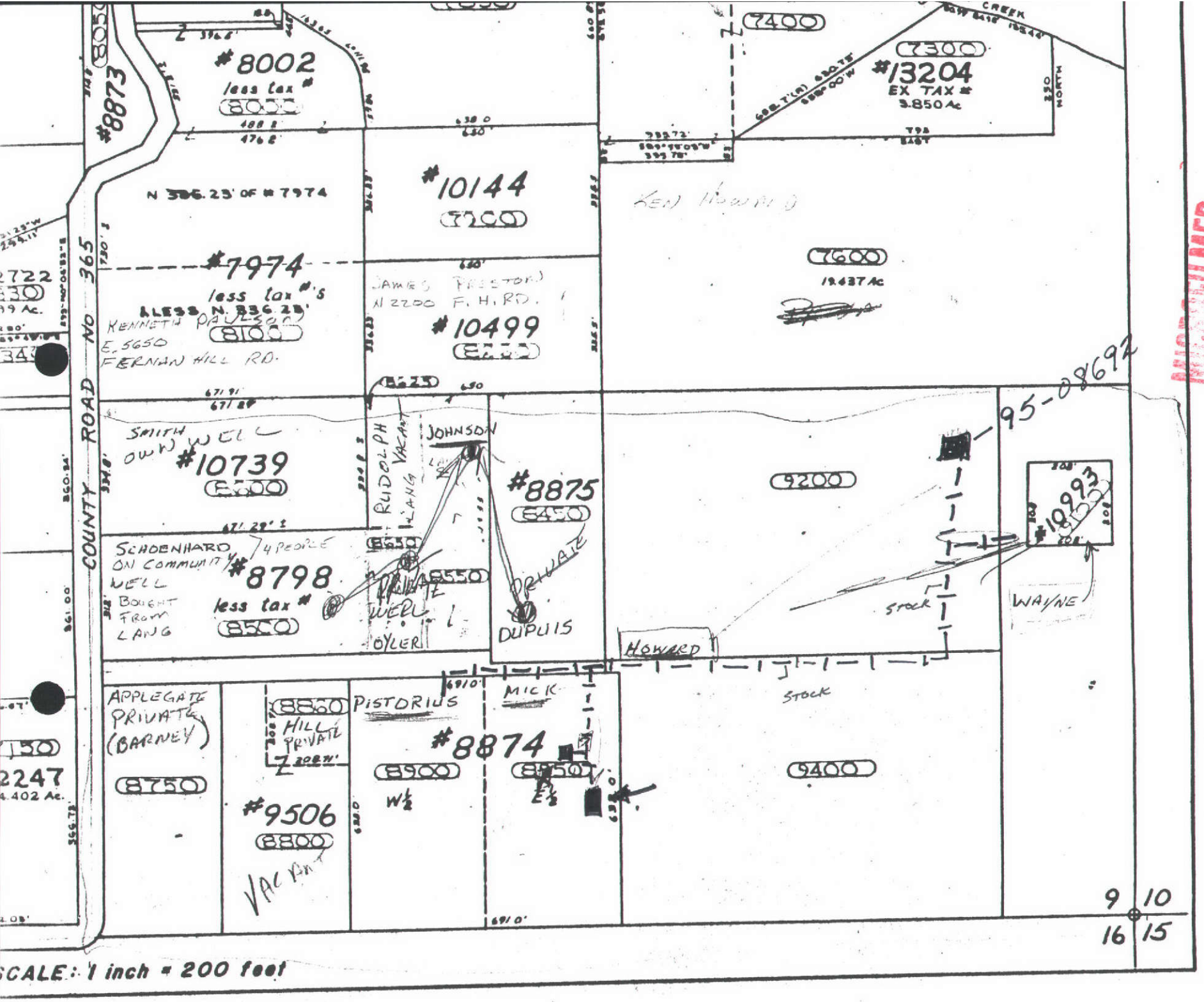

MICROFILMED
SEP 17 1992

H. REMARKS AND OVERLAP REVIEW ANALYSIS

WELL LOGS SESE 9 T50N R3W

~~DANNY BASSET 6" 1365' SWL @ 260 RATE 20 gpm~~

→ CHARLES PHIPPEN 6" 260' SWL @ 200 " " 10 gpm — NOT SAME ?

~~" " 6" 100 DRY~~

ACCORDING TO MR. PATORIOUS WELL FOR 3 HOMES ~ HE HAS 1/3 INTREST

ALSO CURRENTLY USING: DONALD MADDOX ~ 1790 N. FERNAN HILL RD. CDA

KEN HENARD N. 1766 FERNAN HILL RD. CDA. GEORGE COWAN -

I. RECOMMENDATIONS

1. Recommended Amounts

Beneficial Use	Period of Use From	Period of Use To	Rate of Diversion Q (cfs)	Annual Volume V (afa)
Domestic	1-1	12-31	0.02	1.2
		Totals:	0.02	1.2

2. Recommended Amendments

☐ Change P.D. as reflected above ☐ Add P.D. as reflected above ☒ None

☐ Change P.U. as reflected above ☐ Add P.U. as reflected above ☐ Other

J. AUTHENTICATION

Field Examiner's Name: TOM D. KING

Signature: Tom D King

Certification Date:

Field Report Preparation Date: 3/5/87

CONSULTANT SEAL

K. Licensing recommendation shall be prepared by an Idaho Department of Water Resources employee on a computer printout attached hereto.

MICROFILMED
SEP 17 1992

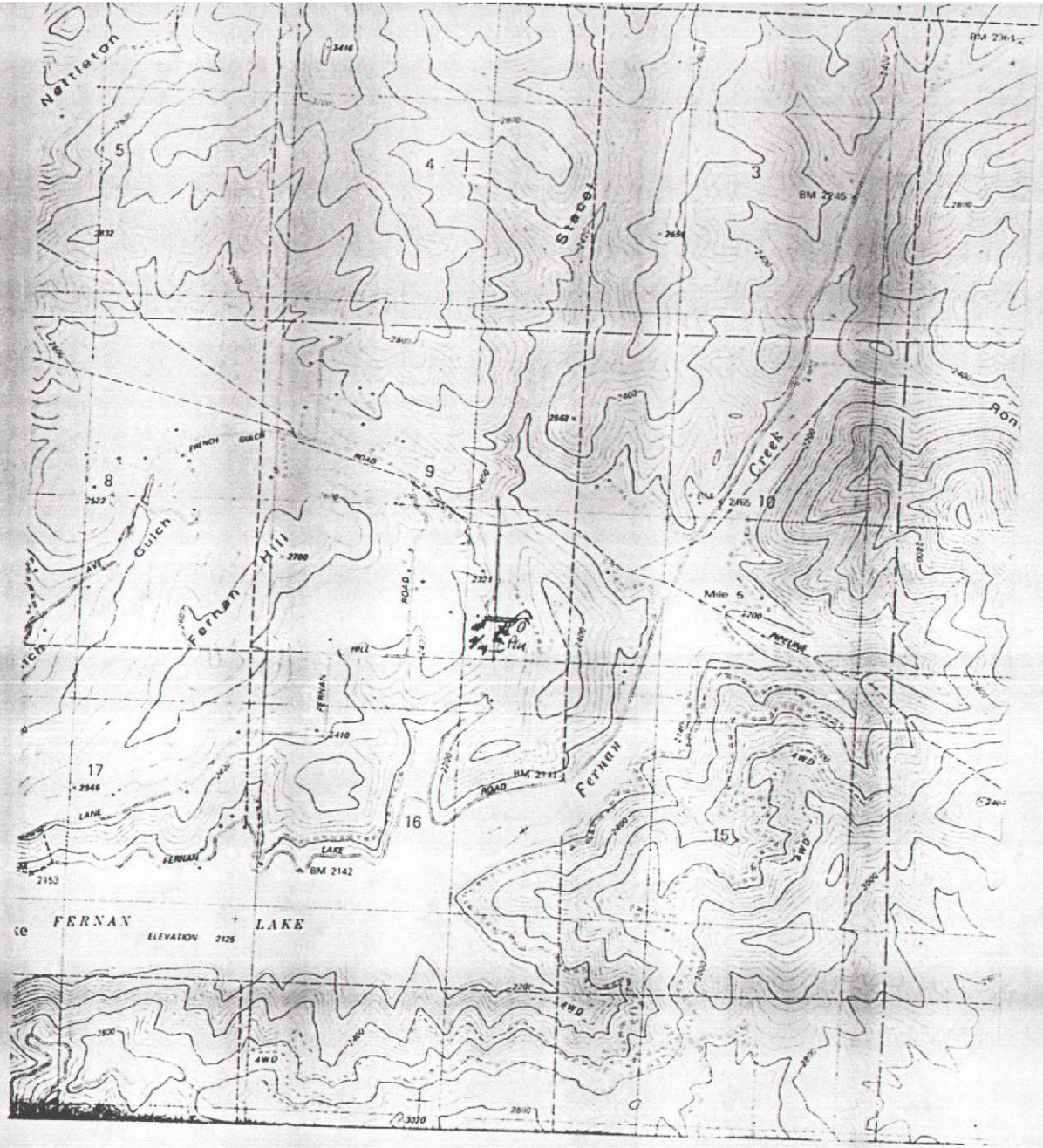

TWP. 50 N., RGE. 3W SEC. 9 MAP # F5 PERMIT # 95-8153

DATE OF EXAM 3/3/87

MICROFILMED
SEP 17 1992

5-8153

MICROFILMED
SEP 17 1992

DEPARTMENT OF WATER RESOURCES

NORTHERN REGION

REMARKS / PHOTOS

PERMIT # 95-8153

DATE

INITIALS

3/3/97



State of Idaho
Department of Water Resources

WATER RIGHT LICENSE

WATER RIGHT NO. 95-08692

Priority: March 28, 1991

Maximum Diversion Rate: 0.02 CFS
Maximum Diversion Volume: 1.3 AF

This is to certify, that KEN HOWARD
E 6257 SLEEPY RD
COEUR D ALENE ID 83814
has complied with the terms and conditions of the permit, issued pursuant to Application for Permit dated March 28, 1991; and has submitted Proof of Beneficial Use on May 28, 1991. An examination indicates that the works have a diversion capacity of .020 cfs of water from a **GROUNDWATER** source, and a water right has been established as follows:

BENEFICIAL USE	PERIOD OF USE	RATE OF DIVERSION	ANNUAL VOLUME
STOCKWATER	01/01 to 12/31	0.01 CFS	0.1 AF
DOMESTIC	01/01 to 12/31	0.02 CFS	1.2 AF
	Totals	0.02 CFS	1.3 AF

LOCATION OF POINT(S) OF DIVERSION: SWSE , Sec. 9, Township 50N, Range 03W
KOOTENAI County

PLACE OF USE: STOCKWATER

TWN	RGE	SEC		
50N	03W	9	NESE	SESE

PLACE OF USE: DOMESTIC

TWN	RGE	SEC	
50N	03W	9	SESE

CONDITIONS/REMARKS:

1. The maximum diversion volume is defined as the maximum allowable volume of water that may be diverted annually from the source under this right. The use of water confirmed by this right is limited to the amount which can actually be beneficially used. The maximum diversion volume may be adjusted to more accurately describe the beneficial use or to implement accepted standards of diversion and use efficiency.
2. This water right is appurtenant to the described place of use.
3. This right is subject to all prior water rights and may be forfeited by five years of non-use.
4. Modifications to or variance from this license must be made within the limits of Section 42-222, Idaho Code, or the applicable Idaho law.
5. The issuance of this right in no way grants any right-of-way or easement across the land of another.

MICROFILMED
SEP 17 1992

State of Idaho
Department of Water Resources

WATER RIGHT LICENSE

WATER RIGHT NO. 95-08692

CONDITIONS/REMARKS:

6. Domestic use is for 1 home.
7. Stockwater use is for 6 horses.
8. The total combined rate of diversion under this right, 95-08153 and 95-08628 shall not exceed 0.02 cfs.

This license is issued pursuant to the provisions of Section 42-219, Idaho Code. Witness the seal and signature of the Director, affixed at Boise, this 14TH day of SEPTEMBER, 1992.

Acting for R. Keith Higginson, Director

MICROFILMED
SEP 17 1992

State of Idaho
Department of Water Resources

Permit To Appropriate Water

NO. 95-08692

Proposed Priority: March 28, 1991 Maximum Diversion Rate: 0.04 CFS

This is to certify, that **KEN HOWARD**
1766 FERNAN HILL RD.
COEUR D ALENE, ID 83814

has applied for a permit to appropriate water from: **GROUNDWATER**
and a permit is **APPROVED** for development of water as follows:

BENEFICIAL USE	PERIOD OF USE	RATE OF DIVERSION
STOCKWATER	01/01 to 12/31	0.02 CFS
DOMESTIC	01/01 to 12/31	0.04 CFS
	Totals	0.04 CFS

LOCATION OF POINT(S) OF DIVERSION: SESWSE Sec. 9, Township 50N, Range 03W
KOOTENAI County

PLACE OF USE: STOCKWATER

TWN	RGE	SEC		
50N	03W	9	NESE	SESE

PLACE OF USE: DOMESTIC

TWN	RGE	SEC	
50N	03W	9	SESE

CONDITIONS/REMARKS:

1. Proof of construction of works and application of water to beneficial use shall be submitted on or before **June 1, 1992.**
2. Subject to all prior water rights.
3. Permit holder shall comply with the drilling permit requirements of Section 42-235, Idaho Code.
4. The issuance of this permit in no way grants any right-of-way or easement across the land of another.
5. Domestic use is for 1 home.
6. Stockwater use is for 6 horses.

This permit is issued pursuant to the provisions of Section 42-204, Idaho Code. Witness the seal and signature of the Director, affixed at Boise, this

14th day of June, 1991

for R. Keith Higginson, Director

AUG 09 1991

Form 202
6/86

Ident. No. 95-8692

STATE OF IDAHO
DEPARTMENT OF WATER RESOURCES
APPLICATION FOR PERMIT

To appropriate the public waters of the State of Idaho

1. Name of applicant KEN HOWARD Phone 667-1658 BUS. 667-0683

   Post office address 1766 FERNAN HILL RD. COEUR D'ALENE, ID. 83814

2. Source of water supply GROUNDWATER which is a tributary of _____

3. Location of point of diversion is SE ¼ of SW ¼ of SE ¼, Govt. Lot _____

   Sec. 9 Township 50N Range 3W B.M. KOOTENAI County; additional

   points of diversion if any: _____

4. Water will be used for the following purposes:

   Amount 0.04 (cfs or acre-feet per annum) for Domestic ~~purposes~~ from 1-1 to 12-31 (both dates inclusive)

   Amount 0.02 (cfs or acre-feet per annum) for STOCK purposes from 1-1 to 12-31 (both dates inclusive)

   Amount _____ (cfs or acre-feet per annum) for _____ purposes from _____ to _____ (both dates inclusive)

   Amount _____ (cfs or acre-feet per annum) for _____ purposes from _____ to _____ (both dates inclusive)

5. Total quantity to be appropriated is (a) .04 (cubic feet per second) and/or (b) _____ (acre feet per annum)

6. Proposed diverting works:

   a. Description of ditches, flumes, pumps, headgates, etc. AN EXISTING ~~A~~ SIX INCH X 120 FT WELL W/SWL @ 70', A SUBMERSIBLE 1½ H.P. PUMP, BURIED ONE INCH PVC LINE TO STORAGE TANK THE TO ~~BE~~ HOME

   b. Height of storage dam _____ feet; active reservoir capacity _____ acre-feet; total reservoir capacity _____ acre-feet; period of year when water will be diverted to storage: _____ to _____ inclusive.

   c. ~~Proposed~~ well diameter is 6" inches; ~~proposed~~ depth of well is 120 feet.

   d. Is ground water with a temperature of greater than 90°F being sought? NO

7. Time required for the completion of the works and application of the water to the proposed beneficial use is 1 years (*minimum 1 year*).

AUG 09 1991

8. Description of proposed uses (*if irrigation only, go to item 9*):

a. Hydropower; show total feet of head and proposed capacity in KW. _____

b. Stockwatering; list number and kind of livestock. (6) horses

c. Municipal; show name of municipality. _____

d. Domestic; show number of households. (1)

e. Other; describe fully. _____

9. Description of place of use:

a. If water is for irrigation, indicate acreage in each subdivision in the tabulation below.

b. If water is used for other purposes, place a symbol of the use (*example: D for Domestic*) in the corresponding place of use below. See instructions for standard symbols.

TWP	RANGE	SEC.	NE¼				NW¼				SW¼				SE¼				TOTALS
			NE¼	NW¼	SW¼	SE¼	NE¼	NW¼	SW¼	SE¼	NE¼	NW¼	SW¼	SE¼	NE¼	NW¼	SW¼	SE¼	
50N	3W	9													S			D/S	

S. STOCK ; D = DOMESTIC

Total number of acres to be ~~irrigated~~ _____

10. Describe any other water rights used for the same purposes as described above. SAME SYSTEM AS 95-08153 AND 95-08628

11. a. Who owns the property at the point of diversion? Jack Dumas

b. Who owns the land to be irrigated or place of use? APPLICANT

c. If the property is owned by a person other than the applicant, describe the arrangement enabling the applicant to make this filing. easements to well location for existing waterline

12. Remarks: _____

AUG 0 9 1995

13. Map of proposed project: show clearly the proposed point of diversion, place of use, section number, township and range number.

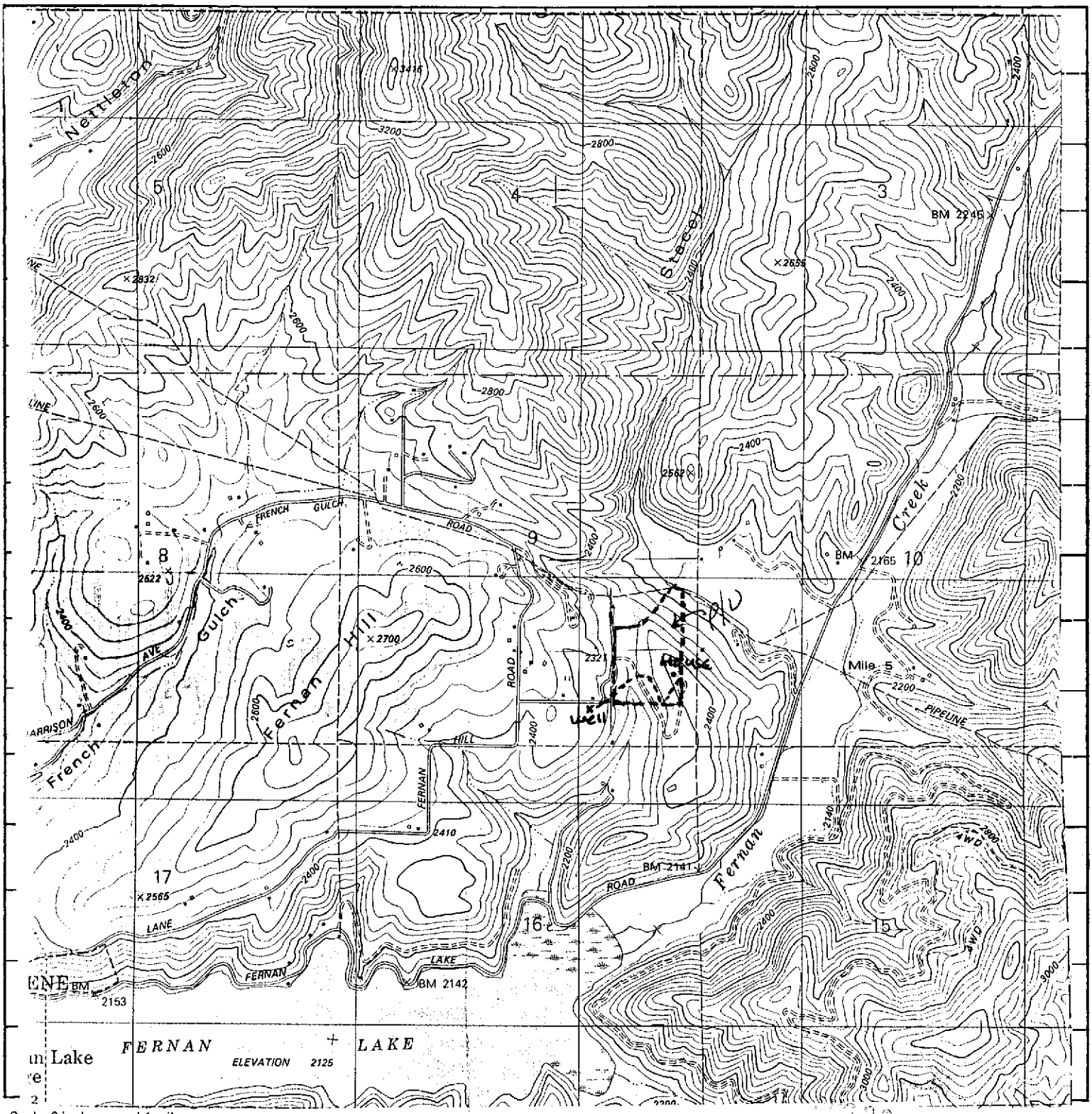

Scale: 2 inches equal 1 mile.

BE IT KNOWN that the undersigned hereby makes application for permit to appropriate the public waters of the State of Idaho as herein set forth.

x _____
(Applicant)

Received by [illegible] Date 3/28/91 Time 1:35PM Preliminary check by TDR

Fee $ 30.00 Receipted by [illegible] # N4392 Date 3/28/91

Publication prepared by [illegible] Date 4/10/91 Published in Coeur d'Alene Press 4/18+25/91

Publication approved [illegible] Date 4/30/91

ACTION OF THE DIRECTOR, DEPARTMENT OF WATER RESOURCES

This is to certify that I have examined Application for Permit to appropriate the public waters of the State of Idaho No. _____, and said application is hereby _____.

1. Approval of said application is subject to the following limitations and conditions:

   a. SUBJECT TO ALL PRIOR WATER RIGHTS.

   b. Proof of construction of works and application of water to beneficial use shall be submitted on or before _____, 19____.

   c. The rate of diversion, if water is to be used for irrigation under this permit, when combined with all other water rights for the same land shall not exceed 0.02 cubic feet per second for each acre of land.

   d. The water right acquired under this permit if for hydropower purposes shall be junior and subordinate to all rights to the use of water, other than hydropower, within the State of Idaho that are initiated later in time than the priority of this permit and shall not give rise to any right or claim against any future rights to the use of water, other than hydropower, within the State of Idaho initiated later in time than the priority of this permit.

   e. Other:

AUG 09 1991

AFFIDAVIT OF PUBLICATION

STATE OF IDAHO,
County of Kootenai, } ss.

Julie Jacob being first duly sworn upon oath deposes and says:

1. I am now and at all times hereinafter mentioned was a citizen of the United States, resident of the State of Idaho, over the age of twenty-one years and not a party of the above entitled action.

2. I am now and at all times hereinafter mentioned was the printer (principal clerk) of the "Coeur d'Alene Press," a newspaper printed and published daily except Sunday in Coeur d'Alene, Kootenai County, Idaho, and having a general circulation in said county.

3. The Legal Notice

of which the annexed is a printed copy, was published in the regular Thurs issue of said newspaper for 2 consecutive weeks, commencing on the 18th day of April, 19 91, and ending on the 25th day of April, 19 91, and such publication was made as often during said period as said Daily newspaper was regularly issued.

4. That said newspaper has been continuously and uninterruptedly published in said Kootenai County, during a period of more than seventy-eight consecutive weeks immediately prior to the first publication of said notice.

Julie Jacob

Subscribed and sworn to before me this 25th day of April, 19 91

Roberta Manley
Notary Public for the State of Idaho, residing at Coeur d'Alene, Idaho.

ROBERTA MANLEY
My commission expires 2-3-93

RECEIVED
APR 26 1991
NORTHERN REGION
IDWR

NOTICE OF APPLICATION FOR WATER RIGHT

The Following application(s) have been filed to appropriate the public waters of the State of Idaho:

95-08690
GURSTEIN, RUSS
P.O. BOX 1256
HAYDEN LAKE, ID 83835
Source: UNNAMED STREAM Tributary: HAYDEN LAKE
Source: GROUNDWATER Tributary:
Diversion Pt: SWNW Sec 8 T 51N R 03W
Use: IRRIGATION (.040 CFS); IRRIGATION STORAGE (1.00 AF); IRRIGATION FROM STORAGE (1.00 AF); DOMESTIC (.010 CFS); RECREATION (1.00 AF); Total Diversion: (.040 CFS) (1.00 AF)
Date Filed: 4/ 5/ 1991
In: T51N R03W S08 SWNW
5.0 ACRES TOTAL

95-08692
HOWARD, KEN
1766 FERNAN HILL RD.
COEUR D'ALENE, ID, 83814
Source: GROUNDWATER
Diversion Pt: SESWSE Sec 9 T 50N R 03W
Use: STOCKWATER (.020 CFS); DOMESTIC (.040 CFS); Total Diversion: (.040 CFS)
Date Filed: 3/28/ 1991
In: T50N R03W S09 NESE SESE

95-08693
CUMMINGS, RICHARD J.
CUMMINGS, GAIL M.
GRUBB, RONALD E.
GRUBB, MARIANNE R.
W. 7020 BENPOINT RD.
WORLEY, ID 83876
Source: GROUNDWATER
Diversion Pt: LOT 4 (SWNE) Sec 20 T 48N R 04W
Use: DOMESTIC (.040 CFS); Total Diversion: (.040 CFS)
Date Filed: 4/ 2/ 1991
In: T48N R04W S20 Lot 4 (SWNE)

95-08694
BAILEY, PHILIP
BAILEY, FRANCES
HCR 2 BOX 162-3
HARRISON, ID 83833
Source: GROUNDWATER
Diversion Pt: SWNWSE Sec 32 T 49N R 03W
Use: IRRIGATION (.200 CFS); DOMESTIC (.040 CFS); Total Diversion: (.200 CFS)
Date Filed: 4/ 8/ 1991
In: T49N R03W S32 NWSE
40.0 ACRES TOTAL

For additional information concerning the property location, call the Northern Regional Office at 765-4639.

The permit(s) will be subject to all prior water rights. Protests must be filed with the Director, Dept. of Water Resources, Northern Region, 1910 Northwest Blvd., Suite 210, Coeur d'Alene, Idaho 83814 on or before MAY 6, 1991.

R. KEITH HIGGINSON, Director
Legal 326
April 18, 25, 1991

JK on 4/30/91

September 15, 1992

KEN HOWARD
E 6257 SLEEPY RD
COEUR D ALENE ID 83814

RE: WATER RIGHT NO. 95-08692

Dear Water Right Holder(s):

Enclosed herewith is a copy of the Water Right License issued on the above referenced permit.

Sincerely,

PAMELA SKAGGS
Water Resource Agent

PS:cz

Enclosure

SEP 17 1992

August 24, 1992

KEN HOWARD
E 6257 SLEEPY RD
COEUR D ALENE ID 83814

RE: WATER RIGHT NO. 95-08692

Dear Water Right Holder(s):

Enclosed is a draft copy of the license proposed to be issued on the above referenced water right.

This right is currently being reviewed by this office for licensing. The enclosed preliminary copy is subject to change upon further administrative review.

We ask that you review the proposed license and if you do not concur with the information, please let us know within 10 days.

Sincerely,

PAMELA SKAGGS
Water Resource Agent

PS:cz

Enclosure

RETURNED
SEP 17 1992

LICENSE REVIEW CHECKLIST

Permit # 95-8692 Date 8-19-92

	Yes	No	
NAME		✓	Address Change?
PRIORITY DATE		✓	Advance?
		✓	Memo to Advance
		✓	Order to Reinstate Needed?
TOTAL CFS		✓	Incorrect Fee for rate recommended?
	NA		Disagree with Actual Measurement? .02cfs(DOM) 6x.00022=
	✓		Disagree with Theoretical? 8.8x1x.7 / 210'x(2.31x40) = .020
	✓		Limited by Capacity? .02
TOTAL VOLUME			Rate/ac — AFA Irr. Season —
			— Standard Irr. Season
			— Season Recommended
	✓		Disagree with Examiner's Calculations? 1.2cfs(DOM) 6x.0134=.08 / .1afs(STOCK)
		✓	Limited by Flow? .02x365x1.9835=14.5 > 1.2
SOURCE		✓	Changes? Clarification of Originally Intended source
		✓	Notice of Intent to Void.
P/D			Verify with Map
		✓	Amendment Needed?
		✓	Is Overlap Analysis a Consideration?
P/U			Verify with Map
		✓	Amendment Needed?
		✓	Is Overlap Analysis a Consideration?
USES		✓	Change(s) in Nature of Use?
		✓	Amendment Needed?
REMARKS		✓	Multiple P/Ds in 1/4 1/4?
	✓		Non-Irr. Uses DOM/1 Home STOCK/6 Horses
	✓		Special Overlap Condition P/D Overlap with
		✓	Other 95-8153 + 95-8628
CONDITIONS		✓	Measuring Device
		✓	W/Master Control
		✓	Overlap
		✓	Water Quality

DATES/MISC		
	✓	Water Dist.
✓		App Rec'd
✓		Exam Made

COMMENTS/MEMOS NEEDED: Reduced Rate
W.L.(Deepened well) shows static level is 200'
Used 210' minimum dynamic level and 40psi low
end DOM estimate. / Supports W.L. test 8gpm

License ___ 10-Day ✓ 15-Day ___ Special Correspondence ___

IDAHO DEPARTMENT OF WATER RESOURCES
WATER RIGHT PROFILE REPORT
(REGIONAL)

OWNER CODE	NAME & ADDRESS	PRIORITY DATE	WATER USE	USE PERIOD FROM	TO	DIVERSION RATE	DIVERSION VOLUME
C	KEN HOWARD	03/28/1991	STOCKWATER	01-01	12-31	0.01 CFS	0.1 AFA
	E 6257 SLEEPY RD		DOMESTIC	01-01	12-31	0.02 CFS	1.2 AFA
	COEUR D ALENE ID 83814						
	(208) 667-1658			TOTAL DIVERSION:		0.02 CFS	1.3 AFA

Water Source: GROUNDWATER Tributary to: Stage: LICENSE

Point(s) of Diversion Capacity: 0.02 CFS

Point(s) of Diversion: T50N R03W S09 SW SE

Place of use Legal Description for: STOCKWATER

			NE				NW				SW				SE			
			NENE	NWNE	SWNE	SENE	NENW	NWNW	SWNW	SENW	NESW	NWSW	SWSW	SESW	NESE	NWSE	SWSE	SESE
T	R	S	Lt Ac	Lt Ac	Lt Ac	Lt Ac	Lt Ac	Lt Ac	Lt Ac	Lt Ac	Lt Ac	Lt Ac	Lt Ac	Lt Ac	Lt Ac	Lt Ac	Lt Ac	Lt Ac
50N	03W	9													S			S

Place of use Legal Description for: DOMESTIC

			NE				NW				SW				SE			
			NENE	NWNE	SWNE	SENE	NENW	NWNW	SWNW	SENW	NESW	NWSW	SWSW	SESW	NESE	NWSE	SWSE	SESE
T	R	S	Lt Ac	Lt Ac	Lt Ac	Lt Ac	Lt Ac	Lt Ac	Lt Ac	Lt Ac	Lt Ac	Lt Ac	Lt Ac	Lt Ac	Lt Ac	Lt Ac	Lt Ac	Lt Ac
50N	03W	9																D

Pou County: KOOTENAI

Conditions of Approval:
004 - The issuance of this right in no way grants any right-of-way
- or easement across the land of another.

Remarks: Domestic use is for 1 home.
Stockwater use is for 6 horses.
The total combined rate of diversion under this right, 95-08153 and 95-08628 shall not exceed 0.02 cfs.

Dates: App. Received: 03/28/1991 Priority Date: 03/28/1991
Proof Due Date: 06/01/1992 Proof Made Date: 05/28/1991
Exam Made Date: 09/23/1991 Exam Sent to S.O.: 07/24/1992
Licensed Date:

Misc: Water District Number: Field Exam Fee: N (Not Required)

Audit: 08/19/92 SKAGGS

RECEIVED
JUL 27 1992
Department of Water Resources

Form 219
6/86

STATE OF IDAHO
DEPARTMENT OF WATER RESOURCES

BENEFICIAL USE FIELD REPORT

A. GENERAL INFORMATION

Permit No. 95-08692

1. Owner: KEN HOWARD Phone No. _____

   Current Address: E.6257 SLEEPY ~~HOLLOW~~ RD. COEUR D'ALENE, ID. 83814

2. Accompanied by: NONE EXAM. DATE: 9/23/91

   Address: _____ Phone No. _____

   Relationship to Permit Holder: _____

3. Source: GROUND tributary to _____

B. OVERLAP REVIEW

1. Other water rights with same place of use: NONE

   _____ ☐ Copies Attached

2. Other water rights with same point of diversion: 95-07768 / 95-08628 / 95-08153

   _____ ☐ Copies Attached ☐ Copies of Field Exam's Attached

C. SYSTEM DESCRIPTION

1. **Diversion System Diagram:** Indicate all major components and distances between components. Indicate weir size/ditch size/pipe i.d. as applicable. ☐ Alternative diagram attached

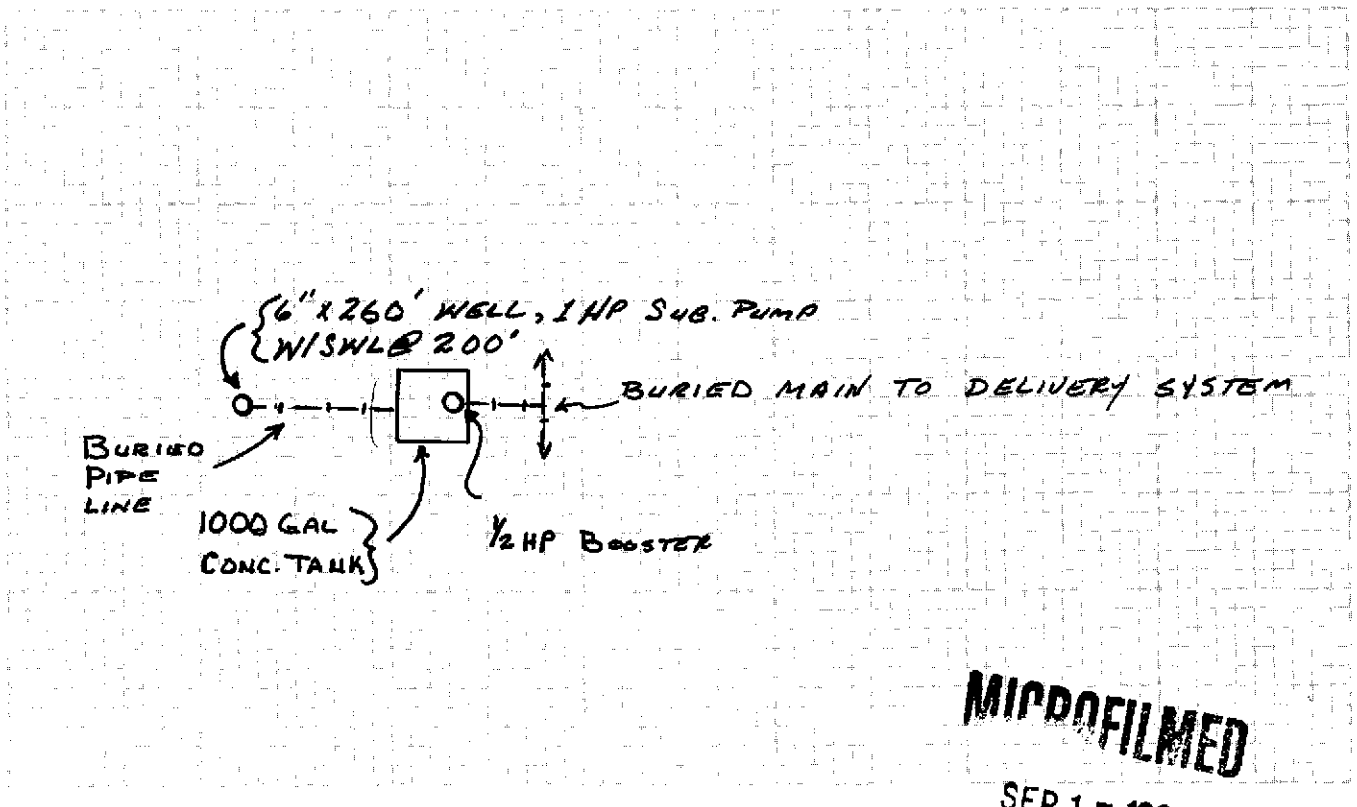

MICROFILMED
SEP 17 1992

Scale: 1" = NTS.

2. ☑ Copy of U.S.G.S. Quadrangle Attached Showing location(s) of point(s) of diversion and place(s) of use (required). PHOTOS DID NOT DEVELOP

   ☑ Aerial Photo Attached (required for irrigation of 10 acres or more).

   ☑ Photo of Diversion and System Attached (required for all but single household domestic groundwater, and stockwater.

System Description (continued)

3. **Narrative:** Description (As operating at time of measurement. Indicate pressure, number of sprinklers, etc.)

SEE ATTACHED

☐ See Remarks on page 4 for continuation

4.

Well or Diversion Identification No.*	Motor Make	Hp	Motor Serial No.	Pump Make	Pump Serial No. or Discharge Size
SUBMERSIBLE		1			

**Code to correspond with No. on map and aerial photo*

5. **Point(s) of Diversion:**

Ident. No.	Gov't. Lot	¼	¼	¼	Sec.	Twp.	Rge.	County	Method of Determination/Remarks
		SE	SW	SE	9	50N	3W	KOOTENAI	ASSESSOR

6. **Place(s) of Use:** Indicate Method of Determination ASSESSOR

Twp.	Rge.	Sec.	NE¼				NW¼				SW¼				SE¼				Totals
			NE¼	NW¼	SW¼	SE¼	NE¼	NW¼	SW¼	SE¼	NE¼	NW¼	SW¼	SE¼	NE¼	NW¼	SW¼	SE¼	
50N	3W	9													S			S	
															D				

MICROFILMED
SEP 17 1992

Do not use this space

Do not use this space

D. FLOW MEASUREMENTS None ☐ Additional Data Sheets Attached

1.

Measurement Equipment	Type	Make	Model No.	Serial No.	Size	Calib. Date

2. **Measurements:**

E. FLOW CALCULATIONS ☐ Additional Computation Sheets Attached

1. Measured Method:

2. Alternate Method for Checking Purposes: $\frac{8.8(1)\ 70\%}{200} = .03\,cfs$

F. PUMP EFFICIENCY DATA (Optional)

Discharge Pressure: _____ psi x 2.31 = _____ ft (1); Dynamic pumping level: _____ ft (2)
Total Head: (1) + (2) = _____ (3) ; Flow rate: _____ cfs (4)

Water HP: (3) x (4) ÷ 8.8 = _____ (5)
Meter Input KW: 3.6 x _____ KH x _____ CTR or _____ MULT x _____ PTR x _____ N/ _____ T = _____ (6)
Meter Input HP: (6) x 1.34 = _____ (7)
Panel Input KW: _____ Ave PF x _____ Ave Volts x _____ Ave Ampsx .001732 = _____ (6)
Panel Input HP: (6) x 1.34 = _____ (7) Efficiency: (5)/(7) x 100 = _____ %

G. VOLUME CALCULATIONS

1. Volume Calculations for Irrigation:

$V_{I.R.}$ = (Acres Irrigated) x (Irrigation Requirement) = _____

$V_{D.R.}$ = [Diversion Rate (cfs)] x (Days in Irrigation Season) x 1.9835 = 21.7 (.03, 365)

V = Smaller of $V_{I.R.}$ and $V_{D.R.}$ = _____

2. Volume Calculations for Other Uses: HOME = .03 cfs / 1.2 AF

STOCK (6) = .2 AF

MICROFILMED

SEP 17 1992

H. REMARKS AND OVERLAP REVIEW ANALYSIS

SEE ATTACHED

I. RECOMMENDATIONS

1. Recommended Amounts

Beneficial Use	Period of Use From	Period of Use To	Rate of Diversion Q (cfs)	Annual Volume V (afa)
STOCK	1-1	12-31	0.02	0.2
DOMESTIC	1-1	12-31	0.03	1.2
		Totals:	0.03	1.4

2. Recommended Amendments

☐ Change P.D. as reflected above ☐ Add P.D. as reflected above ☑ None

☐ Change P.U. as reflected above ☐ Add P.U. as reflected above ☐ Other

J. AUTHENTICATION

Field Examiner's Name Tom D. King

Signature Tom D. King

Certification Date 4/10/91

Field Report Preparation Date 9/23/91

CONSULTANT'S SEAL

PROFESSIONAL ENGINEER STATE OF IDAHO ROBERT G. HAYNES

K. Licensing recommendation shall be prepared by an Idaho Department of Water Resources employee on a computer printout attached hereto.

MICROFILMED
SEP 17 1992

95-08692

C.3. NARRATIVE

A six inch well, 260 feet deep, with static water level @ 200 feet, a one horse power sumersible pump with a buried pipeline to a 1,000 gallon storage tank, with a buried mainline and delivery system.

H. Overlap Review

This is not the same system as 95-07768.
This is the same system as 95-08628 and 95-08153, there is a fourth house on this system parcel # 50N 03W 09 9100, also known as tax #10993.

Not to Exceed 0.03 cfs when combined with 95-08153 and 95-08628.

MICROFILMED

SEP 17 1992

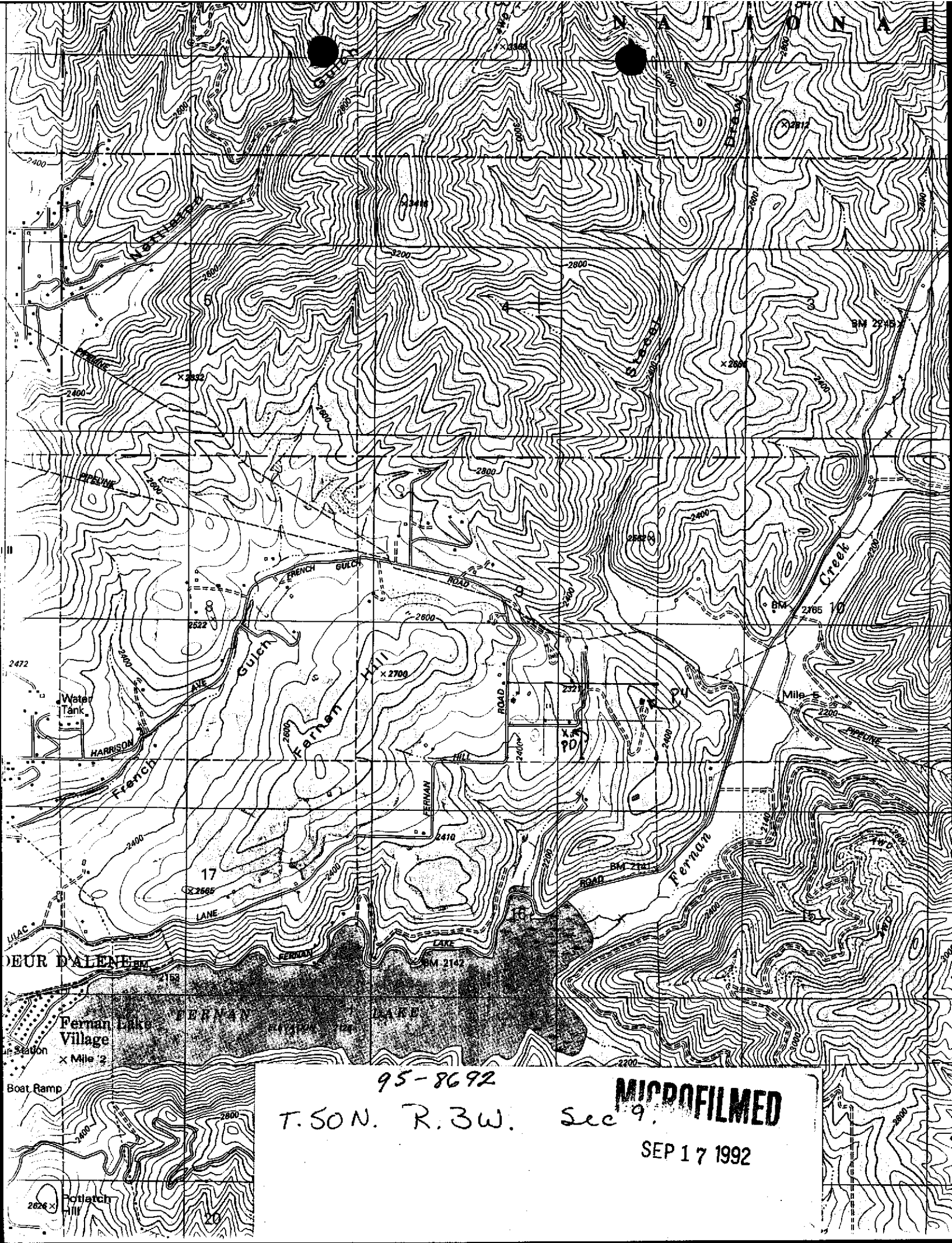

95-8692

T. 50 N. R. 3 W. Sec 9.

MICROFILMED
SEP 17 1992

MICROFILMED
SEP 17 1992

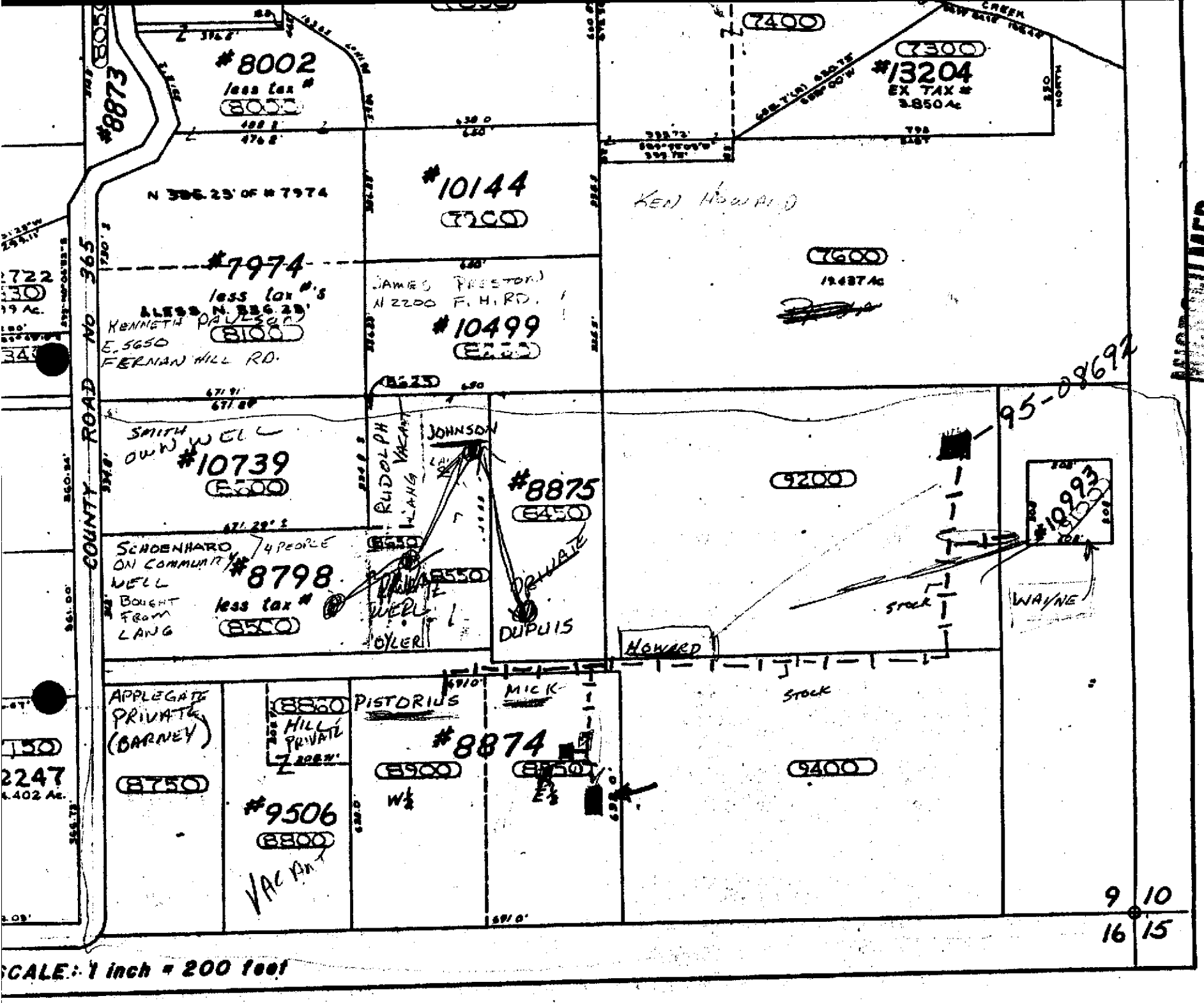

MICROFILMED

SEP 17 1992

Form 238-I
05/90

State of Idaho

Department Of Water Resources

WELL INSPECTION FORM

If well is associated with water right, provice WR Permit No. 95-08153 95-08628 95-08692

Otherwise provide legal description and a sketch map and/or address so that the well can be located easily.

1. Legal Description of Well Location: ATTACHED

   Twp. _____ N, Rge. _____ Sec. _____, _____¼ _____¼ Gov. Lot _____

2. Owner: _____

   Address: _____

   City _____, State _____

3. Casing ≥ 12 inches above ground: Yes ___ No ___

4. Access Port: Y ✓ N ___
   Pressure Gauge: Y ___ N ✓
   Flowing: Y ___ N ✓

   Static Water Level: 200
   Casing Diameter: 6"
   Temperature: ✓

5. Are there any obvious construction problems that may be a source for contamination or waste of water: Y ___ N ✓

   If answer to Item 5 is Yes, describe in remarks and attach photo.

Remarks : _____

MISCELLANEOUS

SEP 17 1992

USE TYPEWRITER OR BALL POINT PEN

State of Idaho
Department of Water Resources

WELL DRILLER'S REPORT

State law requires that this report be filed with the Director, Department of Water Resources within 30 days after the completion or abandonment of the well.

1. WELL OWNER

Name Charles Phipped
Address RT. 3, Box 679 Coeur d'Alene, Ida.
Owner's Permit No.

2. NATURE OF WORK

☒ New well ☐ Deepened ☐ Replacement
☐ Abandoned (describe method of abandoning)

3. PROPOSED USE

☒ Domestic ☐ Irrigation ☐ Test ☐ Other (specify type)
☐ Municipal ☐ Industrial ☐ Stock ☐ Waste Disposal or Injection

4. METHOD DRILLED

☐ Cable ☒ Rotary ☐ Dug ☐ Other

5. WELL CONSTRUCTION

Diameter of hole 6 inches Total depth 100 feet
Casing schedule: ☒ Steel ☐ Concrete

Thickness	Diameter	From	To
.250 inches	6 inches +	1 feet	22 feet
inches	inches	feet	feet
inches	inches	feet	feet
inches	inches	feet	feet
inches	inches	feet	feet

Was casing drive shoe used? ☐ Yes ☒ No
Was a packer or seal used? ☐ Yes ☒ No
Perforated? ☐ Yes ☒ No
How perforated? ☐ Factory ☐ Knife ☐ Torch
Size of perforation inches by inches

Number	From	To
perforations	feet	feet
perforations	feet	feet
perforations	feet	feet

Well screen installed? ☐ Yes ☒ No
Manufacturer's name
Type Model No.
Diameter Slot size Set from feet to feet
Diameter Slot size Set from feet to feet

Gravel packed? ☐ Yes ☐ No Size of gravel
Placed from feet to feet

Surface seal depth 20 Material used in seal ☐ Cement grout ☒ Puddling clay ☐ Well cuttings
Sealing procedure used ☐ Slurry pit ☐ Temporary surface casing ☒ Overbore to seal depth

6. LOCATION OF WELL

Sketch map location must agree with written location.

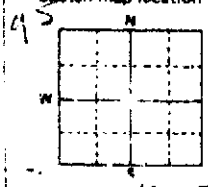

Subdivision Name
Lot No. Block No.
County Kootenai
SE ¼ SE ¼ Sec. 9 T. 50 N., R. 3 W

7. WATER LEVEL

Static water level 0 feet below land surface
Flowing? ☐ Yes ☐ No G.P.M. flow
Temperature ° F. Quality
Artesian closed-in pressure p.s.i.
Controlled by ☐ Valve ☐ Cap ☐ Plug

8. WELL TEST DATA

☐ Pump ☐ Bailer ☐ Other

Discharge G.P.M.	Draw Down	Hours Pumped
0		

9. LITHOLOGIC LOG

Hole Diam.	Depth From	Depth To	Material	Water Yes	Water No
6"	0	8	Top Soil		X
	8	22	Broken Basalt		X
	22	57	Hard Basalt		X
	57	100	Brown Clay		X

MICROFILMED
SEP 17 1992

10.
Work started 8-27-73 finished 8-27-73

11. DRILLERS CERTIFICATION

Firm Name Coeur d'Alene Drilling Firm No. 514
Address P.O. Box 237 Hayden Lake, Idaho Date 10-22-74
Signed by (Firm Officer)
Driller

USE ADDITIONAL SHEETS IF NECESSARY FORWARD THE WHITE COPY TO THE DEPARTMENT

USE TYPEWRITER OR BALL POINT PEN

State of Idaho
Department of Water Administration

WELL DRILLER'S REPORT

State law requires that this report be filed with the Director, Department of Water Administration within 30 days after the completion or abandonment of the well

1. WELL OWNER

Name Charles Phipper
Address RT. 3, Box 614 Coeur d'Alene, Ida
Owner's Permit No. 95-08153/95-08628/95-08692

2. NATURE OF WORK

☐ New well ☒ Deepened ☐ Replacement

☐ Abandoned (describe method of abandoning)

3. PROPOSED USE

☒ Domestic ☐ Irrigation ☐ Test ☐ Other (specify type)

☐ Municipal ☐ Industrial ☐ Stock ☐ Waste Disposal or Injection

4. METHOD DRILLED

☐ Cable ☒ Rotary ☐ Dug ☐ Other

5. WELL CONSTRUCTION

Diameter of hole 6 inches Total depth 260 feet
Casing schedule: ☐ Steel ☐ Concrete

Thickness	Diameter	From	To
inches	inches +	feet	feet
inches	inches	feet	feet
inches	inches	feet	feet
inches	inches	feet	feet
inches	inches	feet	feet

Was a packer or seal used? ☐ Yes ☒ No
Perforated? ☐ Yes ☒ No
How perforated? ☐ Factory ☒ Knife ☐ Torch
Size of perforation ____ inches by ____ inches

Number	From	To
perforations	feet	feet
perforations	feet	feet
perforations	feet	feet

Well screen installed? ☐ Yes ☒ No
Manufacturer's name
Type Model No.
Diameter ___ Slot size ___ Set from ___ feet to ___ feet
Diameter ___ Slot size ___ Set from ___ feet to ___ feet

Gravel packed? ☐ Yes ☒ No Size of gravel
Placed from ___ feet to ___ feet

Surface seal depth 20 Material used in seal ☐ Cement grout ☒ Puddling clay ☐ Well cuttings

Sealing procedure used ☐ Slurry pit ☐ Temporary surface casing ☒ Overbore in seal depth

6. LOCATION OF WELL

Sketch map location must agree with written location.

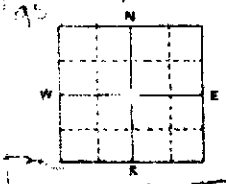

Subdivision Name
Lot No. Block No.
County Kootenai
SE ¼ SE ¼ Sec. 9 T. 50 N. R. 3 W.

7. WATER LEVEL

Static water level 200 feet below land surface
Flowing? ☐ Yes ☐ No G.P.M. flow
Temperature ° F. Quality
Artesian closed-in pressure p.s.i.
Controlled by ☐ Valve ☐ Cap ☐ Plug

8. WELL TEST DATA

☐ Pump ☐ Bailer ☒ Other A.R

Discharge G.P.M.	Draw Down	Hours Pumped
10		

9. LITHOLOGIC LOG

Hole Diam.	Depth From	Depth To	Material	Water Yes	Water No
6"	60	260	Hard Basalt	X	

RECEIVED
SEP 17 1992

10. Work started 8-22-73 finished 8-25-73

11. DRILLERS CERTIFICATION

Firm Name Coeur d'Alene Drilling Firm No. 214
Address P.O. Box 237 Hayden Lake, Idaho Date 11-22-74
Signed by (Firm Name) Owner

USE ADDITIONAL SHEETS IF NECESSARY FORWARD THE WHITE COPY TO THE DEPARTMENT

Form 202
6/88

Ident. No. 95-09628

STATE OF IDAHO
DEPARTMENT OF WATER RESOURCES
APPLICATION FOR PERMIT

To appropriate the public waters of the State of Idaho

1. Name of applicant Robert G and Simone S. Mick Phone (208) 667-2867
   Post office address N. 1740 Fernan Hill Rd. Coeur d'Alene, ID 83814
2. Source of water supply GROUNDWATER which is a tributary of —
3. Location of point of diversion is SE ¼ of SW ¼ of SE ¼, Govt. Lot —
   Sec. 9 Township 50N Range 8W B.M. KOOTENAI County; additional points of diversion if any: —
4. Water will be used for the following purposes:
   Amount 0.04 (cfs) for DOMESTIC purposes from 1-1 to 12-31 (both dates inclusive)
   Amount — (cfs or acre-feet per annum) for _____ purposes from _____ to _____ (both dates inclusive)
   Amount — (cfs or acre-feet per annum) for _____ purposes from _____ to _____ (both dates inclusive)
   Amount — (cfs or acre-feet per annum) for _____ purposes from _____ to _____ (both dates inclusive)
5. Total quantity to be appropriated is (a) 0.04 (cubic feet per second) and/or (b) — (acre feet per annum)
6. Proposed diverting works:
   a. Description of ditches, flumes, pumps, headgates, etc. WELL, PUMP & PIPELINE
   b. Height of storage dam — feet; active reservoir capacity — acre-feet; total reservoir capacity — acre-feet; period of year when water will be diverted to storage — to — inclusive.
   c. Proposed well diameter is 6 inches; proposed depth of well is 200 feet. SWL-200
   d. Is ground water with a temperature of greater than 90°F being sought? NO
7. Time required for the completion of the works and application of the water to the proposed beneficial use is 1 years (*minimum 1 year*).

SEP 17 1992

Form 219
6/86

RECEIVED
MAR 20 1987
Department of Water Resources

STATE OF IDAHO
DEPARTMENT OF WATER RESOURCES

BENEFICIAL USE FIELD REPORT

A. GENERAL INFORMATION

1. Owner: LYLE PISTORIUS — Permit No. 95-8153
   Current Address: 1024 Bancroft CDA — Phone No. 664-6227
2. Accompanied by: NONE
   Address: None — EXAM. DATE: 3/3/87
   Relationship to Permit Holder: None — Phone No.
3. Source: Groundwater tributary to —

B. OVERLAP REVIEW

1. Other water rights with same place of use: SEE 'H'
2. Other water rights with same point of diversion: SEE 'H' ☐ Copies Attached

☐ Copies Attached ☐ Copies of Field Exam's Attached

C. SYSTEM DESCRIPTION

1. **Diversion System Diagram:** Indicate all major components and distances between components. Indicate weir size/ditch size/pipe i.d. as applicable. ☐ Alternative diagram attached

MICROFILMED
SEP 17 1987

Scale: 1" = _____.

2. ☒ Copy of U.S.G.S. Quadrangle Attached
   Showing location(s) of point(s) of diversion and place(s) of use (required).
   ☐ Aerial Photo Attached
   (required for irrigation of 10 acres or more).
   ☒ Photo of Diversion and System Attached
   (required for all but single household domestic grouridwater, and stockwater.

System Description (continued)

3. **Narrative:** Description (As operating at time of measurement. Indicate pressure, number of sprinklers, etc.)

WELL W/ PUMP (SUBMERSIBLE) & P. PELINE

4. ☐ See Remarks on page 4 for continuation

Well or Diversion Identification No.*	Motor Make	Hp	Motor Serial No.	Pump Make	Pump Serial No. or Discharge Size
SUBMERS	UNK	UNK			

*Code to correspond with No. on map and aerial photo

5. **Point(s) of Diversion:**

Ident. No.	Gov't. Lot	¼	¼	¼	Sec.	Twp.	Rge.	County	Method of Determination/Remarks
			SE	SE	10	60N	9W	Kootenai	ASSESSOR

6. **Place(s) of Use:**

Indicate Method of Determination ASSESSOR

Twp.	Rge.	Sec.	NE¼				NW¼				SW¼				SE¼				Totals
			NE¼	NW¼	SW¼	SE¼	NE¼	NW¼	SW¼	SE¼	NE¼	NW¼	SW¼	SE¼	NE¼	NW¼	SW¼	SE¼	
60N	9W	10																D	

Do not use this space

RECEIVED
17 1992

H. **REMARKS AND OVERLAP REVIEW ANALYSIS**

WELL LOGS SESE 9 T50N R3W

~~DANNY BASSETT 4" 1365' SWL @ 110 RATE 20 gpm~~

→ CHARLES PHIPPEN 4" 260' SWL @ 200 " " 10 gpm

~~" " 4" 160 DRY~~

ACCORDING TO MR. PATERIONS WELL FOR 3 HOMES ~ HE HAS 1/3 INTREST

ALSO CURRENTLY USING: DONALD MADDEN - 1880 N. FERNAN HILL RD. CDA

KEN HENARD N. 1766 FERNAN HILL RD. CDA. GEORGE COWAN -

SAME

I. **RECOMMENDATIONS**

1. **Recommended Amounts**

Beneficial Use	Period of Use From	Period of Use To	Rate of Diversion Q (cfs)	Annual Volume V (afa)
Domestic	1-1	12-31	0.02	1.2
		Totals:	0.02	1.2

2. **Recommended Amendments**

☐ Change P.D. as reflected above ☐ Add P.D. as reflected above ☒ None

☐ Change P.U. as reflected above ☐ Add P.U. as reflected above ☐ Other

J. **AUTHENTICATION**

Field Examiner's Name TOM D. KING

Signature Tom D King

Certification Date

Field Report Preparation Date 3/5/87

CONSULTANT SEAL

K. Licensing recommendation shall be prepared by an Idaho Department of Water Resources employee on a computer printout attached hereto.

MICROFILMED
SEP 17 1992

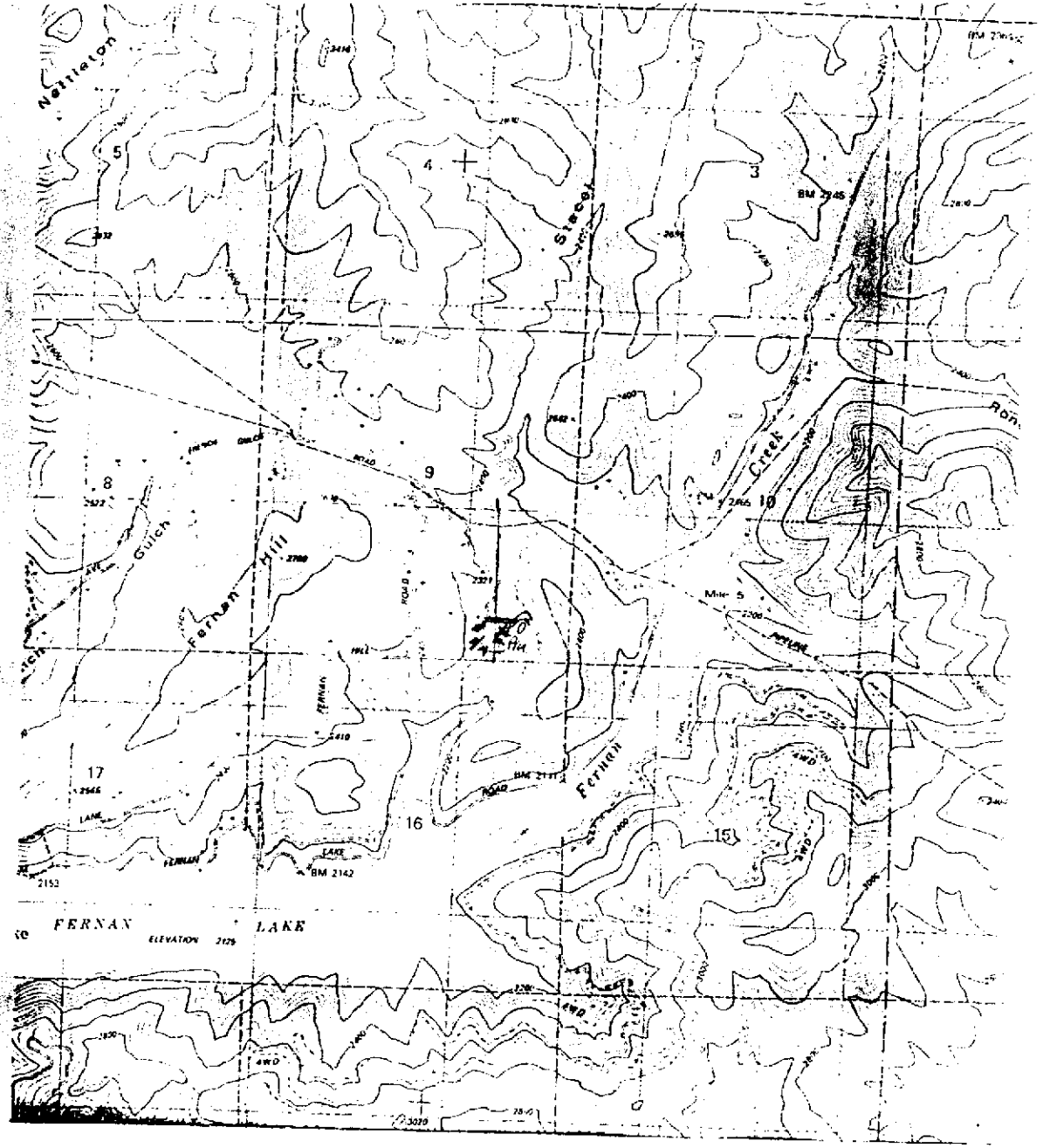

TWP. 50 N., RGE. 3 W SEC. 9 MAP # F5 PERMIT # 95-8153

DATE OF EXAM 3/3/97



DEPARTMENT OF WATER RESOURCES

WELL REPORT

REMARKS / PHOTOS

PERMIT # 95 1153

DATE

3/3/87



July 9, 1991

KEN HOWARD
E. 6257 SLEEPY RD.
COEUR D ALENE, ID 83814

PROOF ACKNOWLEDGMENT LETTER

RE: PERMIT NO. 95-08692

Dear Permit Holder:

The department acknowledges receipt of the proof of beneficial use form submitted for the above referenced permit. The next step in the process of developing a water right is for the department to conduct a field examination to determine and confirm the use being made of the water.

If you have questions concerning this matter, please feel free to contact the NORTHERN Regional Office in Coeur D' Alene at (208)765-4639.

Sincerely,

Rita Fleck
Secretary/Records Manager

C: IDWR - Region

MICROFILMED
AUG 0 9 1991

ANALYSIS SHEET
for
PROOF OF BENEFICIAL USE

Permit No. 95-8692 Date 7-2-91

GENERAL CONSIDERATIONS

✓ Name same as permit?
___ Address same as permit? If no, indicate below.
✓ Proof timely received? If no, complete priority advancement below.

SOURCE OF WATER

___ Surface water source
✓ Ground water source
NA Drill permit req'd?
___ Copy in file? Drill permit no. ___
1973 ___ Amt paid for drilling permit? ___ Correct?
___ Well log in file?

LICENSE EXAMINATION FEE

NO Required?
___ Amount submitted?
___ Correct amount?

MEASURING DEVICE

NO Measuring device or access port required?
___ Installed?
___ Waiver requested or needed?

DEFICIENCIES OR ACTION ITEMS

address change [illegible] 7-2-91

proof acceptable

PRIORITY CALCULATION

Date proof received	NA		
Date proof due		-	
No. of days late		=	
Priority date		+	
NEW PRIORITY DATE		=	

LB

Form 217
08/89

For Office Use Only
Amt. of Fee $ N/A
Date
Receipt No.
Received by

STATE OF IDAHO

DEPARTMENT OF WATER RESOURCES

PROOF OF BENEFICIAL USE

The Idaho Department of Water Resources will consider this form as a statement that the permit holder(s) has/have completed all development that will occur under this permit and that water has been applied according to the provisions of the permit for the beneficial use(s) described below. This form must be accompanied by a license examination fee or a completed field examination report prepared by a certified water right examiner who has been appointed by the department.

Permit No. 95-8692 Telephone No. 667-1658 667-0883

Name(s) of Permit Holder(s): Ken Howard

Post Office Address: E. 6257 Sleepy Rd. Coeur d'Alene, Id. 83814

Source of Water: Groundwater

If ground water, well driller's name: Coeur d'Alene Drilling Date drilled: 1973

Extent of Use:

Domestic 1 (No. of households) Irrigation _____ (No. of acres)

Stockwater 6 horses (No. and type of stock) Other _____

Total rate and/or volume for which proof is submitted 0.04 cfs _____ acre/feet

Show date water was first diverted and beneficially used under this permit: 5/1978

One of the following may be a condition of approval of your permit:

Measuring device: Required? ___Yes _X_No Installed? ___Yes _X_No

OR

Flow Measurement Port: Required? ___Yes X No Installed? ___Yes X No

RECEIVED MAY 28 1991 Department of Water Resources

Fee Enclosed: $ N/A (See License Examination Fee Schedule)

Person to contact to accompany the Department representative during the field examination:

Same as above.

Name Telephone No.

Address

The above information is my true statement of the extent to which the above numbered permit has been developed and I relinquish any undeveloped portion of the permit to the state of Idaho.

3/28/91

Date Signature (and title if on behalf of a company or organization)

State of Idaho
DEPARTMENT OF WATER RESOURCES
1301 North Orchard Street, Statehouse Mail, Boise, Idaho 83720-9000
Phone: (208) 327-7900 FAX: (208) 327-7866

CECIL D. ANDRUS
GOVERNOR

R. KEITH HIGGINSON
DIRECTOR

June 20, 1991

KEN HOWARD
1766 FERNAN HILL RD.
COEUR D ALENE, ID 83814

PERMIT APPROVAL NOTICE

RE: PERMIT NO. 95-08692

Dear Permit Holder:

Enclosed is a copy of your approved application for permit. We direct your attention to the conditions of approval on the final page.

Section 42-235, Idaho Code, requires that a "drilling permit" must be obtained from the department for all wells constructed after July 1, 1987. A drilling permit is a separate permit that must be issued in addition to your permit to appropriate water. Commencement of well construction or diversion of water under your permit to appropriate water is prohibited unless a drilling permit is obtained.

Sincerely,

JIM JOHNSON
Water Rights Supervisor

JJ:blm

Enclosures

APPLICATION FOR PERMIT REVIEW

Application #: 95-8692 Reviewer: Pam Skaggs PS
Date: 6-12-91

✓ Existing:
- No - 26A-P17
  - Complete in 1 year - P16
- ✓ Yes
  - Proof not submitted - P16
  - ✓ Proof submitted - N/A

✓ Groundwater:
- GT. 0.2 cfs - 01G-P03, 01C-P03(existing well)
- ✓ LT. 0.2 cfs - N/A

✓ Drilling Permit:
- Approved w/permit - P99
- ✓ Not included - 046-P23 (All GW, even existing wells)

✓ Location:
- Water Districts - WD No. ——
  - Surface water - 005, 005-01H-P01(LT.2 w/pump)
    005-01J-P08(GT.2)
  - Groundwater - P05
- Irrigation Districts - 023
- Canal Co. Areas - 023
- Drainage Districts - 024
- Boise Front (63) - 058 (Groundwater)
- ✓ Swan Falls Flag - —— (1, Blank or Other)
- Trust - 051-052-053-P74(Cons.), 041(DCMI, w/Irr or Irr & Dom)
- Non Trust - 048-049

River Basins:
- (Surface Water) Water District Control Condition &....
- Boise (63) - 05A & 11E
- Payette (65) - 047-P04, 059-P71
- Snake (01, 02 & 03) - 11A-P04(01), 061-P07(02/03 No W.D.Cond.)

Use:
- Fish Propagation - 06A, 09E-P10 & 010 (WQ/Choose One), 042(req.), 002-P06(MD), 07A(Spec.), 044(Policy 5G)
- Power - Use Power Review
- Mining - 06A or 010, 09E-P10 & 054(req.)
- Storage - 18A-for multiple measuring devices(In WD), 18B-P09(Size)
  - Rec. & Aesthetic - 027(Non-Consumptive)
- Domestic - 021(restricted areas)

✓ Ownership:
- ✓ Non land owner - 004

Protested:
- Agreement - 020

✓ Beneficial Use Due Date: - 06-01-1992
Other Conditions Recommended

Form No. 202a.
4/87-8/89N

STATE OF IDAHO
DEPARTMENT OF WATER RESOURCES
APPROPRIATION APPLICATION ANALYSIS SHEET

INITIAL REVIEW BY: TDK DATE: 3/29/91 APPLICATION NUMBER: 95-8692

APPLICANT: Howard

REQUIRED INFORMATION

(1). (✓) Name & Address: (If applicant is a corporation or partnership, names must be provided for the director,officers, and other partners.)
(2). (✓) Source: (See USGS Quad for names of water sources)
(3). (✓) Point of Diversion including county: (10 acre tract, Subd. lot & block)
(4). (✓) Quantity: (flow and/or volume)
(✓) Nature of proposed use: (Include description of use)
(✓) Period of use:
(5). (✓) Total Quantity: (flow and/or volume)
(6). (✓) Description of diverting works:
(7). (✓) Time required for beneficial use of water:
(8). (✓) Proposed uses:
(9). (✓) Place of use or acres irrigated:
(10). (✓) Other Water Rights:
(11). (✓) Ownership:
(13). (✓) Map:
(✓) Signature: (signator title required for corp., partnership, etc
(✓) Fee: (Amount, receipt number and date recorded on application)
(✓) Acknowledgement Letter:
(✓) Overlap Review: Attachment? (Y)____ (N)✓ Remarks? (Y)✓ (N)✓

ADDITIONAL INFORMATION

YES	NO	
	✓	Field check required: Field check by:
	✓	Field report attached:
	✓	Critical groundwater area:
	✓	Groundwater management area:
	✓	Send dam safety information:
	✓	Send letter for additional fish information:
	✓	Send letter for additional power information:
	✓	Within trust water boundary: (Attach Trust Water Supp. Analysis Sheet):
	✓	Diversion greater than 5 cfs or 500 af, supp. analysis sheet attached:
	✓	Well drilling permit required:

PROCESSING

YES	NO	
✓		In form for advertising:
	✓	Statewide advertising: (10.00 cfs or more, 1,000 AFA or more).

Send Copies To

YES	NO		YES	NO		YES	NO	
	✓	I.D. H & W		✓	U.S. BLM		✓	Other
	✓	I.D. F & G		✓	U.S.F.S.			
	✓	I.D. Lands			W District #____			
	✓	Adj. Bur.		✓	G.W. Prot. Div.			

RECEIVED
MAY 28 1991
Department of Water Resources

Application Number 95-8892

FINAL REGIONAL PROCESSING REVIEW

YES	NO	
	✓	Additional information received:
	✓	Notice of pending void order issued: Final date of order response.
	✓	Comments added
	✓	Maps Copied
✓		Affidavit of publication received:
✓		Application published correctly: If not, record action taken.
✓		Publication dates and paper recorded on application:
	✓	Protests received, Final date for protest 5/6/91
	✓	Recommendations attached:
	✓	Measuring device required:
	✓	Measuring port required:
	✓	Water delivered by water master? District #
	✓	Special conditions of approval or cover letter: (see additional info. below)

Recomended Date of Priority 3/28/91

Recomended by: RJB Date 5/23/91

STATE OFFICE REVIEW

___ See remarks for additional information. By _____ Date _____

REMARKS

SAME SYSTEM AS 95-8183, 95-8628

95-08692

HOWARD, KEN
1766 FERNAN HILL RD.
COEUR D ALENE, ID 83814

Source: GROUNDWATER

Diversion Pt: SESWSE Sec 9 T 50N R 03W

Use: STOCKWATER (.020 CFS)
DOMESTIC (.040 CFS)
Total Diversion: (.040 CFS)

Date Filed: 3/28/ 1991

In: T50N R03W S09 NESE SESE

AUG 0 9 1991