

DISTRICT COURT - SRBA
 IN THE DISTRICT COURT OF THE FIFTH JUDICIAL DISTRICT OF THE
 STATE OF IDAHO, IN AND FOR THE COUNTY OF TWIN FALLS CO., IDAHO

FILED
 2006 OCT 27 PM 1 23

In Re SRBA)
) PARTIAL DECREE PURSUANT TO
) I.R.C.P. 54(b) FOR
 Case No. 39576)
 _____) Water Right 45-12457

NAME AND ADDRESS: OAKLEY CANAL CO
 PO BOX 207
 OAKLEY, ID 83346

SOURCE: GROUND WATER

QUANTITY: 0.64 CFS
 434.36 AFY

PRIORITY DATE: 01/01/1935

POINT OF DIVERSION: T14S R21E S34 SESWNW Within Cassia County
 SESWNW (Injection)
 R22E S19 SWNE (Rediversion)

PURPOSE AND PERIOD OF USE:	PURPOSE OF USE	PERIOD OF USE	QUANTITY
	Irrigation Storage	01-01 TO 12-31	434.36 AFY
	Irrigation from Storage	03-15 TO 11-15	434.36 AFY
	Diversion to Storage	01-01 TO 12-31	0.64 CFS

PLACE OF USE:

Use of the rights listed below is limited to the irrigation of a combined total of 27,550 acres in a single irrigation season. Combined right nos.: 45-93, 45-94, 45-132, 45-133, 45-2040, 45-2059, 45-2060, 45-2062, 45-2063, 45-12438, 45-12443, 45-12448, 45-12449, 45-12455, 45-12457, 45-12749, & 45-12750.
 27550 ACRES TOTAL


Place of use is within the area served by Oakley Canal Company. The boundary encompassing the place of use for this water right is described with a digital boundary as defined by I.C. Section 42-202B(2) and authorized pursuant to I.C. Section 42-1411(2)(h). The data comprising the digital boundary are incorporated herein by reference and are stored on a CD-ROM disk issued in duplicate originals on file with the SRBA District Court and the Idaho Department of Water Resources. A map depicting the place of use is attached hereto to illustrate the place of use described by the digital boundary.

OTHER PROVISIONS NECESSARY FOR DEFINITION OR ADMINISTRATION OF THIS WATER RIGHT:

THIS PARTIAL DECREE IS SUBJECT TO SUCH GENERAL PROVISIONS NECESSARY FOR THE DEFINITION OF THE RIGHTS OR FOR THE EFFICIENT ADMINISTRATION OF THE WATER RIGHTS AS MAY BE ULTIMATELY DETERMINED BY THE COURT AT A POINT IN TIME NO LATER THAN THE ENTRY OF A FINAL UNIFIED DECREE. I.C. SECTION 42-1412(6).

RULE 54(b) CERTIFICATE

With respect to the issues determined by the above judgment or order, it is hereby CERTIFIED, in accordance with Rule 54(b), I.R.C.P., that the court has determined that there is no just reason for delay of the entry of a final judgment and that the court has and does hereby direct that the above judgment or order shall be a final judgment upon which execution may issue and an appeal may be taken as provided by the Idaho Appellate Rules.



John M. Melanson
Presiding Judge of the
Snake River Basin Adjudication

30 2006

CLERK

DISTRICT COURT-SRBA
TWIN FALLS CO., IDAHO
FILED
2006 OCT 27 PM 1 23

IN THE DISTRICT COURT OF THE FIFTH JUDICIAL DISTRICT OF THE
STATE OF IDAHO, IN AND FOR THE COUNTY OF TWIN FALLS

In Re SRBA

Case No. 39576

) ORDER OF PARTIAL DECREES FOR
) IRRIGATION DELIVERY ENTITY
) USING DIGITAL BOUNDARY
) DESCRIPTION; I.C. §§ 42-202B(2), 42-
) 219(2), 42-1411(2)(h)
)
) Subcases: 45-00093, et al.
) [See attached list of 17 subcases)
) (Oakley Canal Co.)
)

I.
FINDINGS AND CONCLUSIONS


1. On August 24, 2006, a *Special Master's Report and Recommendation* was filed for the above water rights. No Challenges were filed to the *Special Master's Report and Recommendation* and the time for filing Challenges has now expired.
2. The above-captioned water right is for an irrigation purpose of use and satisfy one of the following statutory criteria: (1) used in conjunction with an irrigation project where the canals constructed cover an area of twenty-five thousand (25,000) acres or more; (2) the place of use for the water rights is located within an irrigation district organized pursuant to the laws of the state of Idaho; or (3) the water rights are for an irrigation project developed by an association, company, corporation or the United States to divert and deliver or distribute surface water under any annual charge or rental for beneficial use by more than five (5) water users in an area less than twenty-five thousand (25,000) acres.
3. Effective July 1, 2002, the Idaho Legislature approved the use of a Geographic Information System (GIS) for describing the place of use (digital boundary) for water rights meeting the above-stated criteria. See I.C. §§ 42-219(2)(2003) and 42-1411(2)(h)(2003). The

GIS mapping technology allows the geographic area encompassing the place of use for a water right to be particularly identified and visually displayed in a map overlay format through the aid of computer technology. In incorporating a digital boundary into a partial decree, the electronic or digital data is what is actually decreed as opposed to the visually displayed map ultimately generated from the data. The data is stored on a CD-ROM. The Court finds that the GIS mapping technology maintained by IDWR complies with the standards for spatial accuracy set forth in I.C. § 42-202B (2)(2003). *See Notice of Filing Affidavit of Michael Ciscell Re: Digital Boundary, filed October 17, 2003.*

**II.
ORDER**

1. Therefore, IT IS ORDERED that the above-captioned water rights are hereby **decreed** as set forth in the attached *Partial Decrees Pursuant to I.R.C.P. 54(b)*.
2. IT IS FURTHER HEREBY ORDERED that the data comprising the digital boundary shall be stored on a CD-ROM medium, which shall be issued in duplicate original. The SRBA District Court will retain one original together with the original *Partial Decrees*, and IDWR will retain the other original. The map depicting the place of use attached to the *Partial Decrees* is intended for illustrative purposes only.
3. IT IS FURTHER HEREBY ORDERED that upon request, the claimant can obtain a copy of the CD-ROM from IDWR at no cost, although GIS software will still be required to access the data. Subsequent administrative changes to the place of use shall also be stored in a digital format and kept on file and maintained by IDWR. IDWR shall maintain all computer software and/or hardware necessary for reducing the data to a usable format that is accessible to the general public, including access through the IDWR Internet website (www.idwr.state.id.us) or its successor Uniform Resource Locator (URL).

DATED October 26, 2006.



JOHN M. MELANSON
Presiding Judge
Snake River Basin Adjudication

EXHIBIT A (OAKLEY CANAL CO.)


Subcase Nos:

45-00093
45-00094
45-00132
45-00133
45-02040
45-02059
45-02060
45-02062
45-02063
45-12438
45-12443
45-12448
45-12449
45-12455
45-12457
45-12749
45-12750

Idaho Department of Water Resources

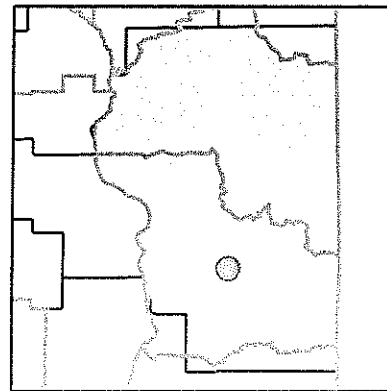
Oakley Canal Company
Service Area Boundary

Recommended Place of Use




Legend

Recommended Place of Use
Township/Range Lines
Section Lines



Cassia County
IDWR Basin 45

Prepared by D. Shaff
On Monday, August 22, 2005
1987/88 Aerial Photography



CERTIFICATE OF MAILING

I certify that a true and correct copy of the ORDER OF PARTIAL DECREES FOR IRRIGATION DELIVERY ENTITY USING DIGITAL BOUNDARY DESCRIPTION was mailed on October 27, 2006, with sufficient first-class postage to the following:

UNITED STATES OF AMERICA

Represented by:
US DEPARTMENT OF JUSTICE
ENVIRONMENT & NATL' RESOURCES
550 WEST FORT STREET, MSC 033
BOISE, ID 83724

OAKLEY CANAL CO

Represented by:
WILLIAM A. PARSONS
137 W 13TH ST
PO BOX 910
BURLEY, ID 83318
Phone: 208-678-8382

DIRECTOR OF IDWR

PO BOX 83720
BOISE, ID 83720-0098

A handwritten signature in cursive script, reading "Julie Murphy", is written over a horizontal line. The signature is positioned to the right of the printed text "Deputy Clerk".