November 18, 1927.

Re: Permit No. 15907.

Mr. John Amblie,
Priest River, Idaho.

Dear Sir:-

We are today in receipt of depositions of yourself and witnesses, together with the affidavit of publication for proof of beneficial use of water under your above permit. This report of our engineer on this proof shows parts of four forties irrigated. The fees will, therefore, amount to $8.00, being $2.00 for each legal subdivision, or fraction, irrigated. Upon receipt of the required fees, license will be issued you.

Very truly yours,
GEO. N. CARTER,
Commissioner of Reclamation.

By_____
Chief Clerk.

15907

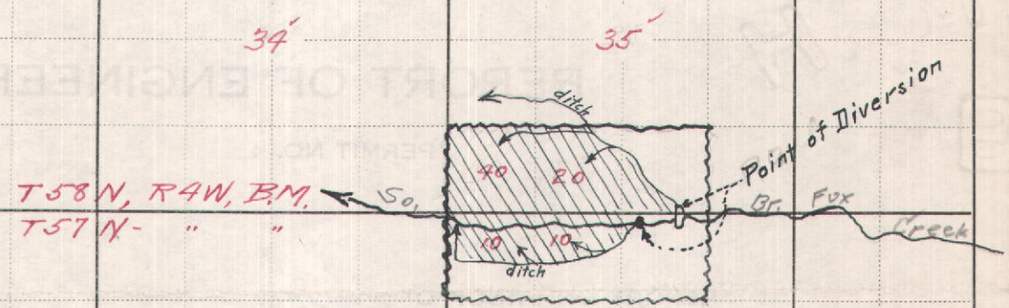

SCALE: 2 INCHES EQUALS 1 MILE. DRAW MAP IN INK.

15907

NAME OF APPLICANT John Amblie

SCALE: 2 INCHES EQUALS 1 MILE. DRAW PLAN IN INK.

15907

SEC. SEC. SEC. SEC. SEC. SEC.

SEC. SEC. SEC. SEC. SEC. SEC.

SEC. SEC. SEC. SEC. SEC. SEC.

SEC. SEC. SEC. SEC. SEC. SEC.

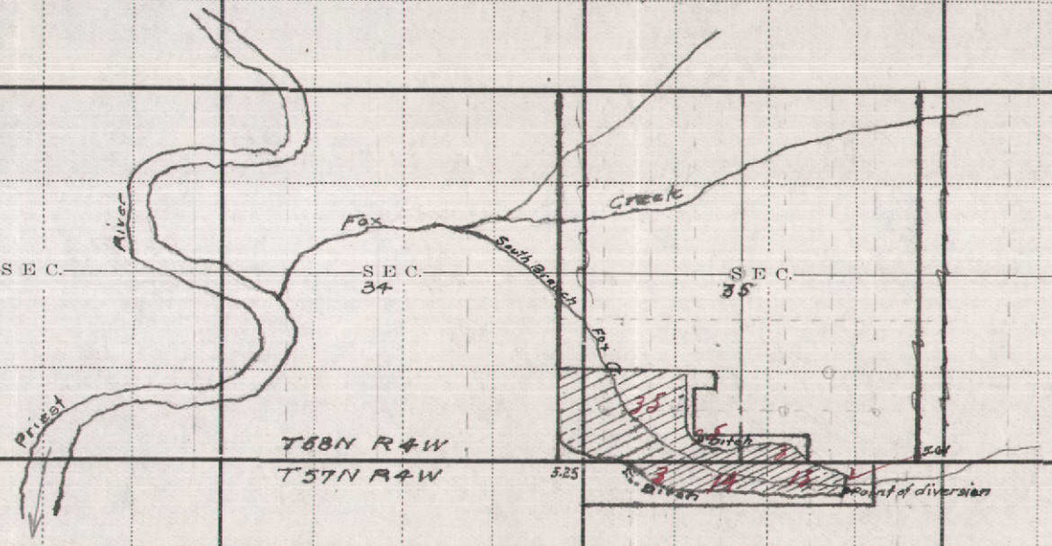

Permit Map No. 15907
As Approved
11-17-23
W. G. SWENDSEN
Commissioner of Reclamation

State of Idaho

License and Certificate of Water Right

Water License No. 15907 Amount 1.6 sec. ft.

Water District No. 99 Priority April 28, 1924.

THIS IS TO CERTIFY that John Amblie, of Priest River, , made application for a permit to appropriate the public waters of the State of Idaho, dated November 5 , 1923 ; that Permit No. 15907 was issued under said application; that Certificate of Completion of works, with a carrying capacity of 1.86 second feet, was issued thereunder on November 22 , 1926 , showing that said works were completed on the 11th day of September , 1926 ; and that on the 10th day of November , 1927 ,

John Amblie,

of Priest River , State of Idaho , made proof to the satisfaction of the Commissioner of Reclamation of Idaho, of the right to use the waters of South Branch of Fox Creek, , a tributary of Priest River , for the purpose of irrigation and domestic use , under Use Permit No. 15907 of the Commissioner of Reclamation, and that said right to the use of said waters has been perfected in accordance with the laws of Idaho, and is hereby confirmed by the Commissioner of Reclamation of Idaho and entered of record in Volume 6 of Licenses, at page 3487 , on the 21st day of December , 1927 ;

The right hereby confirmed dates from April 28 , 1924 ;

The Point of Diversion is located

in the NW ¼ NE ¼, Sec. 3 , Tp. 57 N. , R. 4 W. , B. M. Bonner County;

That the amount of water to which such right is entitled and hereby confirmed, for the purposes aforesaid, is limited to an amount actually needed and beneficially used for said purposes, and shall not exceed 1.6 cubic feet per second.

Description and location of use:

Twp.	Range	Sec.	Forty-acre Tract	No. Acres Described in Permit	No. Acres Actually Irrigated
58 N.	4 W.	35	$SW\frac{1}{4}SW\frac{1}{4}$	35	40
			$SE\frac{1}{4}SW\frac{1}{4}$	25	20
57 N.	4 W.	3	$NE\frac{1}{4}NW\frac{1}{4}$	13	10
			$NW\frac{1}{4}NW\frac{1}{4}$	3	10
					Total 80

The right to the use of the water aforesaid hereby confirmed is restricted to the lands or place of use herein described, as provided by the laws of Idaho.

WITNESS the seal and signature of the Commissioner of Reclamation, affixed at Boise, Idaho, this 21st day of December , 1927.

GEO. N. CARTER.

Commissioner of Reclamation

(SEAL)

97 2016

State of Idaho

License and Certificate of Water Right

Water License No. 7459 Amount 3.5 sec. ft.

Water District No. 96. Priority 9-1-1921

THIS IS TO CERTIFY that Village of Clarks Fork, of Clarks Fork, Idaho, made application for a permit to appropriate the public waters of the State of Idaho, dated March 17, 19 11; that Permit No. 7459 was issued under said application; that Certificate of Completion of works, with a carrying capacity of 3.5 second feet, was issued thereunder on August 12, 19 14, showing that said works were completed on the 20th day of July, 1914; and that on the 16th day of December, 19 27,

Village of Clarks Fork,

of Clarks Fork, State of Idaho, made proof to the satisfaction of the Commissioner of Reclamation of Idaho, of the right to use the waters of Spring Creek, a tributary of Clarks Fork of Columbia River, for the purpose of irrigation and domestic use, under Use Permit No. 7459 of the State Engineer,

and that said right to the use of said waters has been perfected in accordance with the laws of Idaho, and is hereby confirmed by the Commissioner of Reclamation of Idaho and entered of record in Volume 6 of Licenses, at page 3488, on the 31st day of December, 19 27;

The right hereby confirmed dates from September 1, 19 21;

The Point of Diversion is located

in the NE ¼ SE ¼, Sec. 27, Tp. 56 N., R. 2 E., B. M. Bonner County;

That the amount of water to which such right is entitled and hereby confirmed, for the purposes aforesaid, is limited to an amount actually needed and beneficially used for said purposes, and shall not exceed 3.5 cubic feet per second.

Description and location of use: In Village of Clarks Fork, Idaho.

Twp.	Range	Sec.	Forty-acre Tract	No. Acres Described in Permit	No. Acres Actually Irrigated

The right to the use of the water aforesaid hereby confirmed is restricted to the lands or place of use herein described, as provided by the laws of Idaho.

WITNESS the seal and signature of the Commissioner of Reclamation, affixed at Boise, Idaho, this 31st day of December, 1927.

GEO. N. CARTER.

Commissioner of Reclamation

(SEAL)

№ 15907

APPLICATION FOR PERMIT 97-2016
TO APPROPRIATE THE PUBLIC WATERS OF THE STATE OF IDAHO

Application No. 22604
Permit No. 15907
District No. 99

1. Name of Applicant: John Amblie,

Postoffice address: Priest River, County: Bonner, State: Idaho.

I. If applicant is a corporation, give:
(a) Date and place of incorporation:
(b) Amount of capital stock:
(c) Amount paid in:
(d) Names and addresses of directors:

II. The financial resources of the applicant are:
(a) Cash on hand:
(b) Treasury stock:
(c) Bonds to be issued:
(d) Other resources:

2. Quantity of water claimed: 1.86 cubic feet per second.

3. Source of water supply: South Branch of Fox Creek which is a tributary of Priest River.

4. Location of point of diversion: feet distant from the corner of Section , T. , R. , B. M., and is in the NW¼ of the NE¼ of Section 3 , T.57 N. , R. 4 W. , B. M., County of Bonner.

5. Water is to be used for: Irrigation and domestic purposes.

6. If for mining, milling, power or manufacturing purposes, give:

(a) Point of use of water: feet distant from corner of Section T. , R. , B. M., in the of Section , T. , R. , B. M.

(b) Amount of power generated: H. P., under feet head.

(c) Water is to be returned to at a point feet distant from the corner of Section , T. , R. , B. M., in the of Section , T. , R. , B. M.

7. Estimated cost of works: $ 1000.00

8. Kind of works: Dam and ditch

9. Height of dam three feet; length of dam at top 300 feet; length of dam at bottom 300 feet; material used in dam earth and logs

10. Size of headgate: width two feet; height three feet

11. Ditch: Width at bottom one feet; width at water line three feet; depth of water one feet; dimensions of flume
Diameter of pipe inches; length of conduit 1-1/8 miles.
Average grade per mile 5.3 feet

12. The time required for the completion of such work is three years.

13. The time required for the complete application of the water to the proposed use is one-half additional years.

14. The land to be irrigated is described in the following tabulation: See Remarks.

15907

15. (a) Is reservoir to be used? If so, fill in (b) and (c) below.
(b) Name of reservoir and number of Storage Permit:
(c) Date of filing of Application for Storage Permit and Name of Applicant:

BE IT KNOWN THAT the undersigned hereby makes application for permit to appropriate the public waters of the State of Idaho as herein set forth.

John Amblie Applicant.

By Charles Tiggelbeck *Agent.*

Date of first receipt at Department of Reclamation. 9 A. M. November 5, 1923.

Returned to applicant for correction.

Corrected application received.

APPROVAL OF COMMISSIONER OF RECLAMATION

The number of this permit is 15907
Recorded in Book 56-57 Page 15907 Approved November 17, 1923.
This is to certify that I have examined the within application for a permit to appropriate the public waters of the State of Idaho, and hereby approve the same, subject to the following limitations and conditions:
Bond in the sum of $ to be filed on or before
Work to begin on or before January 16, 1924, and to continue diligently and uninterruptedly to completion, unless temporarily interrupted by circumstances over which permit holder has no control.
One-fifth of the work above specified to be completed on or before May 17, 1925.
The whole of said work to be completed on or before November 17, 1926.
Beneficial use of water appropriated in accordance herewith, to be made on or before May 17, 1927.

Witness my hand this 17th day of November, 1923.

W. G. SWENDSEN
Commissioner of Reclamation.

Remarks:

14 Twp.	Range	Sec.	NE¼				NW¼				SW¼				SE¼				Totals
			NE¼	NW¼	SW¼	SE¼	NE¼	NW¼	SW¼	SE¼	NE¼	NW¼	SW¼	SE¼	NE¼	NW¼	SW¼	[illegible]	
58 N.	4 W.	35											35	25			3		63
57 N.	4 W.	3		14			13	3											30
																			93

Total Number of Acres to be irrigated

Proof of Completion of Works made September 11, 1926.

Certificate issued November 22, 1926.

Permit No. 15907
CERTIFICATE OF COMPLETION OF WORKS

TO ALL WHOM IT MAY CONCERN:

This is to certify that John Amblie of Priest River, County of Bonner, and State of Idaho, the holder of Permit No. 15907, issued upon Application No. 22604 bearing date of priority of November 5, 1926, authorizing the diversion of 1.86 second feet of the waters of South Branch of Fox Creek, County of Bonner, State of Idaho, for irrigation and domestic purposes, has fully complied with the provisions of the laws of the State of Idaho relating to the proof of completion of the works of diversion set out and described in said Permit; that said works are adequate for diverting and conveying to the place of intended use 1.86 second feet of the waters of Fox Creek; that the point of diversion of said waters is in the NW¼ NE¼, Sec. 3, Twp. 57 N., R. 4 W., B.M., and that the lands proposed to be irrigated by the use said water are described as follows, to-wit: SW¼SW¼, SE¼SW¼ and SW¼SE¼, Sec. 35, Twp. 58 N., R. 4 W., B.M. NW¼NE¼, NE¼NW¼, and NW¼NW¼, Sec. 3, T. 57 N., R. 4 W., B.M.

Witness my hand this 22nd day of November, A.D. 1926.

GEO. N. CARTER
Commissioner of Reclamation.

License issued for 1.6 second feet
P. 3487

December 27, 1927.

Re: Permit No. 15907.

Mr. John Amblie,

Priest River, Idaho.

Dear Sir:

We are mailing herewith Water License issued under the above numbered permit; also receipt for fee paid. We have corrected our records according to the instructions received from the engineering company.

Very truly yours,

GEO. N. CARTER,
Commissioner of Reclamation,

By

Chief Clerk.

Enc.

15907

Bureau of Water Resources
Myron Swendsen, Director

Water Appropriation
Carey Act Development

STATE OF IDAHO
H. C. Baldridge, Governor

DEPARTMENT OF RECLAMATION
George N. Carter, Commissioner

BOISE

December 5,1927.

Re: Permit No. 15907.

Mr. John Amblie,
Priest River, Idaho

Dear Sir:-

Before issuing license under your above numbered permit, it will be necessary for you to correct the discrepancy in the Section numbers of the point of diversinn and the lands to be irrigated.

The records show the point of diversion in section3 and also part of the land in this section while the correct location is in section 2, as you will see by examining the map enclosed, taken from our engineer's report. Section 3 would not fall directly under section 35 but to the southwest.

To correct the records, it will be necessary for you to file an application for amendment upon the blank enclosed. This will then be approved and recorded under the permit and the license will be issued accordingly.

Very truly yours,
GEO. N. CARTER,
Commissioner of Reclamation.

By (Sgd) C.Brown
Chief Clerk.

F12

15907

A. TIGGELBECK
CHIEF ENG'R

CHAS. TIGGELBECK
ASS'T ENG'R

TIGGELBECK ENGINEERING CO.
CIVIL ENGINEERS
FIDELITY BLDG. PHONE 399
SANDPOINT, IDAHO

WATERWORKS, SEWERS
STREET IMPROVEMENTS
IRRIGATION & DRAINAGE

INVESTIGATIONS AND REPORTS
SURVEYS AND ESTIMATES
DESIGN AND CONSTRUCTION

December 10, 1927.

Re: Permit No. 15907.

George N. Carter, Commissioner
Department of Reclamation,
Boise, Idaho

Dear Sir:

Replying to your letter to Mr. John Amblie of Priest River, under date of December 5th, 1927, I wish to correct your engineer's report on Permit #15907 in that Section 3 of Township 57 North, Range 4 West., does fall directly south of Section 35 in Township 58 North, Range 4 West B. M. This is accounted for in that the SE corner of Township 58 North, falls a little over one mile west of the NE corner of Township 57 North, causing a job a little over one mile in the township line between Township 57 North, Range 4 West and Township 58 North, Range 4 West.

Hoping that this will correct your records so that a license may be issued under this permit, we beg to remain,

Very truly yours,

TIGGELBECK ENGINEERING CO.
By Chas. Tiggelbeck
Chas. Tiggelbeck,
Ass't. Engineer.

CT:AB

15907

December 5,1927.

Re: Permit No. 15907.

Mr. John Amblie,
Priest River, Idaho.

Dear Sir:-

Before issuing license under your above numbered permit, it will be necessary for you to correct the discrepancy in the section numbers of the point of diversion and the lands to be irrigated.

The records show the point of diversion in section 3 and also part of the land in this section while the correct location is in section 2, as you will see by examining the map enclosed, taken from our engineer's report. Section 3 would not fall directly under section 35 but to the southwest.

To correct the records , it will be necessary for you to file an application for amendment upon the blank enclosed. This will then be approved and recorded under the permit and the license will be issued accordingly.

Very truly yours,
GEO. N. CARTER,
Commissioner of Reclamation.

By_____
Chief Clerk.

F12

15907

Hope Ida. Nov 23rd 1927

Geo H Carter
Boise
Ida.

Dear Sir.

Enclosed please find check for $8.00 To cover dues at this this time.

Yours Truly
John Amblin

15907

15907

November 18, 1927.

Re: Permit No. 15907.

Mr. John Amblie,
Priest River, Idaho.

Dear Sir:-

We are today in receipt of depositions of yourself and witnesses, together with the affidavit of publication for proof of beneficial use of water under your above permit. This report of our engineer on this proof shows parts of four forties irrigated. The fees will, therefore, amount to $8.00, being $2.00 for each legal subdivision, or fraction, irrigated. Upon receipt of the required fees, license will be issued you.

Very truly yours,
GEO. N. CARTER,
Commissioner of Reclamation.

By_____
Chief Clerk.

15907

ARTHUR K. BOWDEN
ATTORNEY AT LAW
AND
CERTIFIED ACCOUNTANT
SANDPOINT, IDAHO

Nov 15th 1927

Re Permit No 15907 John Amblie

The Hon Geo N Carter
Commissioner of Reclamation.
Boise. Idaho.

Dear Sir;-

I have the honor to transmit herewith Affidavit of Publication Deposition of Holder. and Depositions of two Witnesses in the above matter. Trusting everything will be found in order,

I have the honor to remain
Yours respectfully
A K Bowden

My fees for taking depositions Paid
A K B.

15907

AFFIDAVIT OF PUBLICATION

STATE OF IDAHO, }
County of Bonner, } ss.

G. B. Grove being duly sworn, says that he is ~~the~~ one of the publishers of the

PRIEST RIVER TIMES,

a weekly newspaper printed and published at Priest River, Bonner County, Idaho, and that said newspaper during all the time herein mentioned is, and was, a newspaper of general circulation, published weekly, and that the annexed is a true copy of the notice for publication in the case of

NOTICE OF PROOF APPLICATION OF WATER TO BENEFICIAL USE

as it was published in the regular and entire issue of said paper for a period of FOUR consecutive weeks, commencing on the 29th day of September 1927 and ending on the 20th day of October 1927 and that the said notice was published in said newspaper proper, and not in supplement form.

G. B. Grove

Subscribed and sworn to before me this 21st day of Oct A. D. 1927

Mercedes Lumley

NOTICE OF PROOF APPLICATION OF WATER TO BENEFICIAL USE

Notice is hereby given that at 10 a. m. on the 10th day of November, 1927, at Sandpoint, County of Bonner, State of Idaho, before A. K. Bowden, notary public, proof will be submitted of the application to beneficial use of 1.86 cubc feet per second of the waters of South Branch of Fox Creek in accordance with the the terms and conditions of Permit No. 15907 heretofore issued by the Commissioner of Reclamation of the State of Idaho.

The name and post address of the person or corporation holding said permit is John Amblie, Sandpoint, Idaho.

The use to which said water has been applied is Irrigation.

The amount applied to beneficial use is 1.86 cubic feet per second.

The place where said water is used (if for irrigation, give full accurate description of the lands irrigated) SW¼ SW¼, SE¼ SW¼ and SW¼SE¼, Sec. 35, T. 58 N., R. 4 W., B. M.; NW¼NE¼, NE¼NW¼ and NW¼NW¼ Sec. 3, Twp. 57 N. R. 4 W. B. M.

The right to take water from such works is based upon Permit No. 15907.

The source of supply from which such water is diverted is South Branch of Fox Creek, a tributary of Priest River.

The date of the priority which said user is prepared to establish is April 28, 1924.

GEO. N. CARTER,
Commissioner of Reclamation.
(Sept-29—Oct-20) 4t

15907

Form 16.

STATE OF IDAHO
DEPARTMENT OF RECLAMATION
BOISE, IDAHO.

PERMIT NO. 15907

Proof of Application of Water to Beneficial Use

Deposition of Holder

Ques. 1. State your name, age, residence, occupation and postoffice address.

Ans. John Amblie. 57years of age. Hope Idaho. Farmer. P O Address Hope. Idaho.

Ques. 2. If acting in behalf of corporation, state its name, principal place of business (if a foreign corporation, give name of postoffice of statutory agent), your position with reference to same, and your authority for appearing in its behalf.

Ans. ----------

Ques. 3. State number and date of permit, and date of priority you propose to establish under the permit.

Ans. No 15907. dated Nov 17th 1923. Priority Apl 28th 1924

Ques. 4. State source of water supply and give exact location of point of diversion.

Ans. South Branch of Fox Creek. Point of diversion in the NW¼ of NE¼ Sec 3 Twp 57 N Range 4 W B M.

Ques. 5. Describe your works of diversion, and state amout of water they are capable of conveying from point of diversion to place of use, and give name of canal or ditch or other works by which water is conducted to such place of use.

Ans. Dam 6ft in height, about 12 feet at base and 8 feet at top; the full flow in the stream. Ditch (no name)

Ques. 6. State for what purpose water is used and describe place of use. (If for irrigation name each subdivision in which used, and number of acres in each subdivision that have actually been irrigated with said water.) State whether cultivated or natural meadow land and the nature of all improvements which have been made as a direct result of said use.

Ans. Irrigation, about 80 acres M/L in NW of NW and N½ of Nw Sec 3 Twp 57 N R 4 W B M, alao SW¼SW¼. SE¼SW¼ and SW¼SE¼ Sec 35 Twp 58 N R 4 W B M

Ques. 7. If for other than for irrigation purposes; state how applied, amount of horse power generated, etc.

Ans. ----------

15907

Ques. 8. What is the minimum amount of water required for the purpose specified above?

Ans. 1.86 Sec feet.

Ques. 9. If you are not the person or representative of the corporation to whom above mentioned permit was originally issued, please state how ownership was acquired by present holder.

Ans. ----------

Ques. 10. State when, how, in what amount and to what extent the water diverted under above mentioned permit has been used.

Ans. The summer of 1926, by means of ditch, 1.86 Sec feet, over the within described lands.

Ques. 11. State when, how, in what amount and to what extent waters other than those diverted under the above mentioned permit have been diverted and applied to beneficial use upon the lands herein described. Give full particulars regarding such other appropriations and rights claimed thereunder.

Ans. No other.

(Sign) John Gimblin

I hereby certify that the foregoing testimony was read to the above subscribed before its signing, that I believe him to be the person he represents himself to be, and that said testimony was subscribed and sworn to before me, at my office in Sandpoint County of Bonner State of Idaho, on this 10th day of November A. D. 1927.

Arthur L. Bowden

Notary Public for the State of Idaho, residing at Sandpoint

My commission expires Oct 7th 1928.

15907

RECEIVED
NOV 18 19
RECLAMATION

Form 17

STATE OF IDAHO
DEPARTMENT OF RECLAMATION
BOISE, IDAHO.

PERMIT NO. 15907

Proof of Application of Water to Beneficial Use

Deposition of Witness

The deposition of two witnesses, on this form, taken separately, required in each case.

Ques. 1. State your name, age, residence, occupation and postoffice address.

Ans. C H Huff. 59 years. Priest River Idaho. Farmer. Pr River Ida.

Ques. 2. Are you acquainted with John Amblie, the holder of Permit No. 15907? How long have you known him and where does he reside?

Ans. about 10 years. Hope Idaho.

Ques. 3. Have you read or heard read said Permit No. 15907, and are you familiar with its provisions and conditions?

Ans. Yes.

Ques. 4. State source of water supply, place of diversion, and describe works for conveying water from point of diversion to place of use.

Ans. South Branch of Fox Creek. Nw ¼ of NE¼ Sec 3 Twp 57 N R 4 West.
Dam and ditch.

Ques. 5. How many second feet of water do you estimate said works will safely conduct to place of use, and how much water have you seen being so conveyed?

Ans. All the water in said creek. I have seen all the water in said Branch that would flow over the dam so flowing in to the ditch provided therefor.

Ques. 6. State for what purpose water is used and at what place. (If for irrigation, give each sub-division in which water has been used and number of acres irrigated in each subdivision.) State whether cultivated or natural meadow land and the nature of all improvements which have been made as a direct result of said use.

Ans. For irrigation on and over about 80 acres of meadow land situate in SW¼SW¼; SE¼SW¼; and SW¼SE¼ Sec 35 Twp 58 N R 4 W and NW¼NE¼; NE¼NW¼; and NW¼NW¼ Sec 3 Twp 57 N R 4 W B M. Had good stands of hay and grain as the result of this water in 1927.

15907

Ques. 7. If for power or other purposes than irrigation, state how water has been applied and to what extent.

Ans. -------

Ques. 8. (If for irrigation) state character of land that has been reclaimed, and give your estimate of the amount of water required for its profitable cultivation.

Ans. Meadow land; I am not familiar with the measurements used in handling water, but say that all the water in said branch could be used to advantage for irrigating said lands.

Ques. 9. Have you any interest in the works, water or lands above mentioned? If so, in what way and to what extent?

Ans. None.

Ques. 10. State when, how, in what amount and to what extent you have witnessed the application to beneficial use of water diverted under said permit.

Ans. in the Summer of 1926, all that would run over the dam. I have been on said land personally many times since the dam and ditch were completed and have seen the water used for the irrigation of said land.

(Signed) C H Hull

I hereby certify that the foregoing testimony was read to the above subscriber before its signing, that I believe him to be the person he represents himself to be, and that said testimony was subscribed and sworn to before me in Sandpoint, County of Bonner, State of Idaho, on this 10th day of November, A. D. 19 27.

Arthur L Bowden
Notary Public.

My commission expires Oct 7th 1928

15907

RECEIVED
NOV 18 1927
DEPARTMENT OF RECLAMATION

Form 17

STATE OF IDAHO
DEPARTMENT OF RECLAMATION
BOISE, IDAHO.

PERMIT NO. 15907

Proof of Application of Water to Beneficial Use

Deposition of Witness

The deposition of two witnesses, on this form, taken separately, required in each case.

Ques. 1. State your name, age, residence, occupation and postoffice address.

Ans. H Rogers. 45 yrs. Priest River Idaho, P O address same.

Ques. 2. Are you acquainted with John Amblie, the holder of Permit No. 15907 ? How long have you known him and where does he reside?

Ans. Yes: About five years, Hope Idaho.

Ques. 3. Have you read or heard read said Permit No. 15907, and are you familiar with its provisions and conditions?

Ans. Yes.

Ques. 4. State source of water supply, place of diversion, and describe works for conveying water from point of diversion to place of use.

Ans. Branch of Fox Creek, in the NW¼ NE¼ Sec 3 Twp 57 N R 4 W B M
Dam and ditches.

Ques. 5. How many second feet of water do you estimate said works will safely conduct to place of use, and how much water have you seen being so conveyed?

Ans. The dam is across said branch, and I have seen all the water in said creek overflow said dam and run into the ditches prepared

Ques. 6. State for what purpose water is used and at what place. (If for irrigation, give each sub-division in which water has been used and number of acres irrigated in each subdivision.) State whether cultivated or natural meadow land and the nature of all improvements which have been made as a direct result of said use.

Ans. For irrigation, in the northern portion of Sec 3 Twp 57 N R 4 W B M and parts of S½ of S E ¼ of Sec 35 Twp 58 N R 4 W B M

15907

Ques. 7. If for power or other purposes than irigation, state how water has been applied and to what extent.

Ans. ----------

Ques. 8. (If for irrigation) state character of land that has been reclaimed, and give your estimate of the amount of water required for its profitable cultivation.

Ans. All meadow land, I should say that all the water in said branch could be used to advantage on this land.

Ques. 9. Have you any interest in the works, water or lands above mentioned? If so, in what way and to what extent?

Ans. Yes as Lessee/

Ques. 10. State when, how, in what amount and to what extent you have witnessed the application to beneficial use of water diverted under said permit.

Ans. I have been living on and working said land for the last 5 years and have watched the development of this diversion from its incipiency, and have worked on the ditch both before and after it was used and said water is diverted over the lands herein described. (Signed) Homer Rogers

---

I hereby certify that the foregoing testimony was read to the above subscriber before its signing, that I believe him to be the person he represents himself to be, and that said testimony was subscribed and sworn to before me in Sandpoint, County of Bonner, State of Idaho, on this 10th day of November, A. D. 1927.

Arthur L Bowden
Notary Public.

My commission expires Oct 7th 1928.

15907

RECEIVED
NOV 18 1927

State of Idaho

DEPARTMENT OF RECLAMATION

BOISE

INSTRUCTIONS

PROOF OF BENEFICIAL USE OF WATER

BOISE, IDAHO, Oct. 19, 1927

John Amblie

c/o A. K. Bowden,
Sandpoint, Idaho.

DEAR SIR:

I enclose herewith the following forms to be used in connection with proof of beneficial use of water under Permit No. 15907

DEPOSITION OF PERMIT HOLDER,
DEPOSITIONS OF TWO WITNESSES.

In submitting this proof the following instructions should be CAREFULLY followed out, since failure to do so may result in the loss of rights:

1. On November 10,1927, the date set for proof, the enclosed forms (one for permit holder and one each for two disinterested witnesses) should be filled out and sworn to, at Sandpoint before A. K. Bowden notary public

2. When the depositions have been taken, they should be mailed to this office, together with affidavit of publication of notice.

When these have been received, together with report of the examining engineer, if everything is properly executed, you will be further advised as to fees due, etc., before certificate is issued.

Yours truly,

GEO. N. CARTER,
Commissioner of Reclamation.

15907

Form 23

STATE OF IDAHO
DEPARTMENT OF RECLAMATION
BOISE, IDAHO

REPORT OF ENGINEER

Permit No. 15907

This proof is for Beneficial Use In Water District No. 99

1. Name of applicant: John Amblie
2. Source of water supply: South Branch of Fox Creek
3. Location of point of diversion: Is in the $NW\frac{1}{4}NE\frac{1}{4}$ of Section 3
   T. 57 N., R. 4 W.B.M. County of Bonner
4. Describe works as they exist, giving dimensions and capacities of same: Dam of earth 200 ft long x 3 ft high, Head gate 4' wide x 4' high x 8' long built of heavy plank. Ditches 2 ft wide x 1.5 ft deep, combined capacity 2 second feet
5. Water is used for: Irrigation
6. State whether or not water has been turned into works of diversion: yes
7. List legal subdivisions of lands to be irrigated. If proof is for beneficial use, give exact number of acres under cultivation in each forty-acre tract. (Describe manner and place of use if for other than irrigation): $SW\frac{1}{4}SW\frac{1}{4}$, $SE\frac{1}{4}SW\frac{1}{4}$ and $SW\frac{1}{4}SE\frac{1}{4}$, Sec. 35, T. 58 N.,R. 4 W.
   $NW\frac{1}{4}NE\frac{1}{4}$, $NE\frac{1}{4}NW\frac{1}{4}$ and $NW\frac{1}{4}NW\frac{1}{4}$, Sec. 3, T. 57 N.,R. 4 W.

(Submit map on attached plat, showing location and details of above description.)

8. What large stream would the water here appropriated finally reach? Priest River

Remarks:

This examination was made on the 11th day of Oct 1927

(Signed) Fred A. Coleman
Examiner.

15907

John Amblie

Sandpoint

Permit No. 15907

Examination for BEN. USE

County BONNER

INSTRUCTIONS TO EXAMINERS

1. Always carefully note the location of the point of diversion, and accurately plat same.

2. When proof is for beneficial use, carefully check up the number of acres actually irrigated in each forty and accurately plat same.

3. Make a map showing the correct location of streams and ditches, and the irrigated lands, and any adjacent permanent landmarks, such as towns, lakes, large streams and public roads.

4. If any unusual conditions are discovered, make a plain statement of them under remarks.

5. Always see the holder, if possible, and go over the whole ground with him, and make your report only upon actual existing facts and conditions.

Form 23

STATE OF IDAHO

DEPARTMENT OF RECLAMATION

BOISE

REPORT OF ENGINEER

PERMIT NO._____

REPORT ON PROOF OF_____

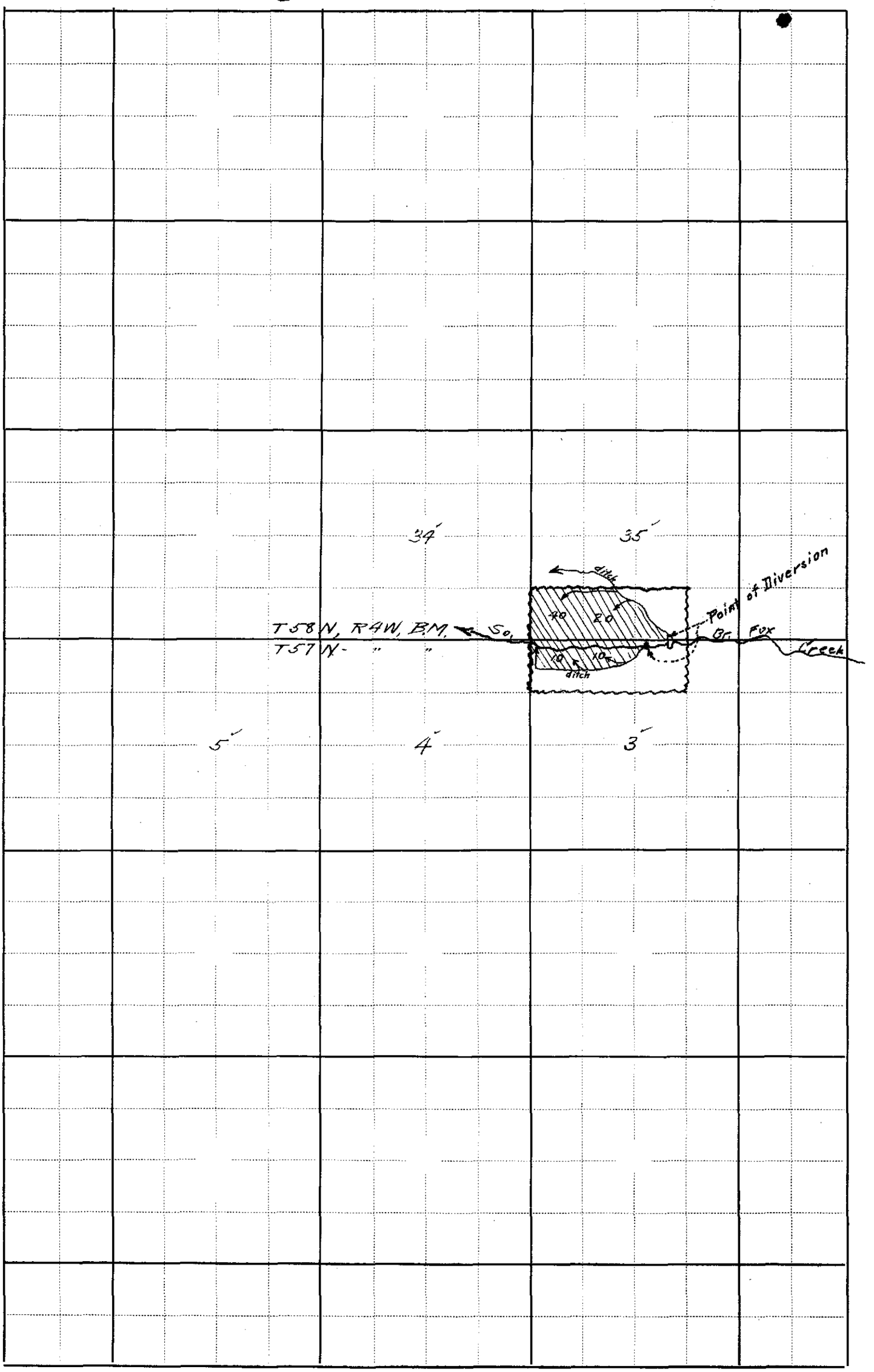

SCALE: 2 INCHES EQUALS 1 MILE. DRAW MAP IN INK.

15907

Form No. 11-A

STATE OF IDAHO

DEPARTMENT OF RECLAMATION

BOISE, IDAHO

Date September 20, 1927

PUBLISHER THE TIMES,

Priest River

Idaho

DEAR SIR:

Enclosed you will find notice for publication once a week for four consecutive weeks prior to November 10,1927, the date set for proof, the expense of the publication to be paid by the applicant, John Amblie, or his agent, A. Tiggelbeck, of Sandpoint, to whom you should furnish proof of publication on or prior to the date set for proof.

Please acknowledge receipt of this notice and furnish this office with a copy of the first publication.

Very truly yours,

GEO. N. CARTER,

Commissioner of Reclamation.

15807

Hope. Ida
Sep. 12-1921

Re: Permit No. 15907

Mr. Geo. N. Carter,
Comr. of Reclamation.
Boise, Ida.

Dear Sir:- Pursuant to your letter of the 8th inst. I am sending you the name of A. K. Bawden, Notary Public, at Sandpoint, Ida.

Yours truly
John Amblie

15907

Sept. 8, 1927.

Re: Permit No. 15907.

Mr. John Amblie,
Sandpoint, Idaho.

Dear Sir:

We are today in receipt of your letter of the 6th instant, with which you enclose notices for proof of beneficial use of water under your above numbered permit. The date of priority under this permit will be brought down to April 28, 1924, in view of the fact that five months and twenty-three days have elapsed since the date proof of beneficial use and works were due, as specified in the permit.

If you will send us the name of some notary public at Sandpoint, the notice will be completed in this particular and a copy mailed to the Priest River Times for the required four weeks publication prior to November 10, the date set for proof.

Deposition blanks for holder and two witnesses will be mailed to the notary public before whom proof is to be made.

We are returning herewith your check in the sum of $12.00, as no fees are due at this office until the proof has been made and accepted. After the examination has been made by our field engineer, you will be further advised as to fees due. The fees will be based upon the number of legal subdivisions irrigated, allowing $2.00 for each forty-acre tract or fraction thereof.

Very truly yours,

GEO. N. CARTER,
Commissioner of Reclamation,

By

Chief Clerk.

15907

B:P

A. TIGGELBECK
CHIEF ENG'R

CHAS. TIGGELBECK
ASS'T ENG'R

TIGGELBECK
ENGINEERING
COMPANY

DESIGNING AND CONSTRUCTING
ENGINEERS

SANDPOINT, IDAHO

WATER WORKS, SEWERS,
STREET IMPROVEMENTS,
WATER RIGHTS, IRRIGATION,
HIGHWAYS AND RAILROADS,
AGENTS FOR *HIPCO* PRODUCTS,
BRIDGES, CULVERTS & ROAD MACH.

INVESTIGATIONS & REPORTS,
SURVEYS & ESTIMATES,
PLANS & SPECIFICATIONS,
INSPECTION & CONSTRUCTION,
TOPOGRAPHIC MAPPING
AND CITY PLANNING,

Sept-6-1927

Mr. Geo. N. Carter
Commissioner of Reclamation
Boise Idaho.

Dear Sir:-

In the notice for publication of the beneficial use of water I have left the date of priority to be by established flows as the instructions do not seem to be clear whether the date of application is to be used or the date of priority given in your original of completion of works. However the time of filing Proof of Beneficial use is a ~~120~~ 116 days subsequent to the date stipulated in the permit.

15907

Yours very truly
A. Tiggelbeck

Form No. 11

NOTICE TO ACCOMPANY THIS LETTER MUST BE MADE IN DUPLICATE

(Date) Sept-6-1927

(P. O.) Sandpoint Idaho

TO THE COMMISSIONER OF RECLAMATION:

Boise, Idaho.

Dear Sir:

You are hereby authorized to have the attached notice published at my expense in the Priest River Times of Priest River, published in the county in which the works are situated.

John Amblic
By: A. Agricultural
Agent.

(In case of canals or other works designed to divert and carry more than 50 cubic feet of water per second, the following certificate must be signed by a well-known and competent engineer.)

I hereby certify that the facts set forth in the attached notice are true.

.....
Engineer.

15907

Form 10

NOTICE FOR PUBLICATION

NOTICE OF PROOF APPLICATION OF WATER TO BENEFICIAL USE

Notice is hereby given that at 10 a. m. on the 10 day of Nov., 1927 at ~~Great River~~ Sandpoint, County of Bonner, State of Idaho, before A. K. Bowden, notary public, ..., proof will be submitted of the application to beneficial use of 1.86 cubic feet per second of the waters of South Branch of Fox Cr. in accordance with the terms and conditions of Permit No. 15907 heretofore issued by the Commissioner of Reclamation of the State of Idaho.

The name and postoffice address of the person or corporation holding said permit are John Amblie Sandpoint Idaho

The use to which said water has been applied is Irrigation

~~Note:- Found to be unfit for domestic purposes~~

The amount applied to beneficial use is 1.86 Cubic Ft per Sec.

The place where said water is used (if for irrigation, give full and accurate description of the lands irrigated) GW¼-SW¼, SE¼-SW¼ & SW¼-SE¼, Sec. 35 T 58N-R 4W - 63 Ac.

NW¼-NE¼, NE¼-NW¼, & NW¼-NW¼-Sec. 3 T 57N-R 4W - 30 Ac.

The name of the canal or ditch or other works by which said water is conducted to such place of use is ~~Individual ditch out of So. Branch of Fox Creek~~

The right to take water from such works is based upon Permit No. 15907.

The source of supply from which such water is diverted is So. Branch of Fox Creek which is a tributary of Priest River

The date of the priority which said user is prepared to establish is April 28, 1924 ~~March 1st 1927~~

Geo. N. Carter,
Commissioner of Reclamation.

NW NE - 3 - 57N - 4W
Bonner
19

15907

Form No. 9.

State of Idaho

DEPARTMENT OF RECLAMATION

BOISE

John Amblie,
Priest River, Idaho.

Feb. 1, 1927.

Dear Sir:

I enclose herewith blank notice of proof of Application of Water to Beneficial Use under your Permit No. 15907, which kindly fill out and return to me at least 60 days before the date upon which you wish to submit proof. The date of the proof is set out in your permit, and if proof is submitted subsequent to that your priority will be advanced a time equal to the difference of the time between the date proof should have been submitted and date it is submitted.

Yours truly,

GEO. N. CARTER,
Commissioner of Reclamation.

15907

Nov. 23, 1926.

Re: Permit No. 15907

Mr. John Amblie,
Sandpoint, Idaho.

Dear Sir:

We are enclosing herewith Certificate of Completion of Works, together with receipt for $5.00 for fee paid.

Very truly yours,

GEO. N. CARTER,
Commissioner of Reclamation,

By

Chief Clerk.

B:P

Enc.

15907

HERMAN H. TAYLOR, W. F. McNAUGHTON, District Judges
ROBT. S. McCREA, Clerk of the District Court, Auditor and Recorder
ROBERT COONS, Treasurer and Tax Collector
R. G. PRICHARD, Assessor
JOHN AMBLIE, Sheriff
WM. J. COSTELLO, Prosecuting Attorney
JESSIE H. TUCK, Supt. Public Instruction
CHARLES TIGGELBECK, Surveyor
FRANKLIN S. BONNER, Probate Judge
O. F. PAGE, Coroner

County of Bonner
STATE OF IDAHO

Commissioners
FRED A. HANSON
FRANK E. BRENNAN
LEWIS P. SUMMERS

SANDPOINT, IDAHO

Nov. 16th, 1926.

DEPARTMENT OF RECLAMATION,

Boise, Idaho.

Gentlemen:-

Herewith I am enclosing "Proof of Completion of Works" on my water per mit. Please send me the necessary information regarding the last proof which I am to make.

Yours very truly,

John Amblie

15907

Form 6

Permit No. 15907

STATE OF IDAHO
Department of Reclamation

Proof of Completion of Works

AFFIDAVIT OF HOLDER

STATE OF IDAHO,
County of Bonner } ss

John Amblie, being first duly sworn, upon his oath deposes and says:

First: That he is the holder and owner of Permit to Appropriate the Public Waters of the state of Idaho, No. 15907, and that his postoffice address is Priest River State of Idaho

Second: That the name of the stream from which said water is to be diverted is South Branch of Fox Creek, a tributary of Priest River.

Third: That the point of diversion of said water is in the NW¼ NE¼. Sec. 3 T. 57 N. R. 4 W. B.M.

Fourth: That under the terms and conditions of said permit, construction thereunder was required to be completed by November 17, 1926.

Fifth: That the use for which said water is intended is irrigation and domastic purposes

Sixth: That on the date above mentioned, the works constructed under said permit were ~~(or were not)~~ fully completed and consisted of the following:

I. Kind of works: Dam and ditches
(Reservoir, dam, ditch, flume, pipe or otherwise.)

II. Dimensions of work:

(a) Height of dam 3.5 feet, length of dam at top 300 feet, length of dam at bottom 300 feet. Material used in construction Earth
(State whether wood, earth, stone or concrete.)

(b) Capacity of reservoir ..... acre feet.

(c) Size of headgate: Width 2.9 feet, height 3 feet.

(d) Conduit ditch width at bottom 1 feet, width at water line 3
(State whether ditch, flume or pipe.)
feet, depth of water 1 feet; diameter of pipe ..... inches, average grade per mile is 5.3 feet. Length of conduit is 1 1/8 miles.

Seventh: That said works are capable of conducting to the place of intended use 2 second feet of water.

Eighth: That water appropriated under said permit is available for 93.0 acres of land described as follows: 35 in SW¼SW¼; 25 in SE¼SW¼; 3 in SW¼SE¼; Sec. 35 T. 58 N. R. 4 W.; 14 in NW¼NE¼; 13 in NE¼NW¼; 3 in NW¼NW¼; Sec. 3 T. 57 N. R. 4 W. B.M.

Ninth: Remarks: That

John Amblie
(Sign here)

Subscribed and sworn to before me this 14th day of September, 1926

Robt. [illegible]
Notary Public.

My commission expires June 3rd 1930

15907

Form No. 5

State of Idaho

DEPARTMENT OF RECLAMATION

BOISE

INSTRUCTIONS

PROOF OF COMPLETION OF WORKS

Mr. John Amblie
Priest River, Idaho

Boise, Idaho,
August 10, 1926

Dear Sir:—

Under the terms of your permit No. 15907 you are required to complete your diversion works on or before Nov. 17, 1926. I enclose herewith blank affidavit to be filled out, sworn to by you before a Notary Public or a Justice of the Peace, and returned to this office on or before the above date, or within ten days thereafter, for the purpose of making proof of completion under the permit. Upon receipt of this affidavit in this office, provided the same satisfactorily shows the completion of the works substantially in accordance with the terms of the permit, together with a fee of $5.00, a Certificate of Completion will be issued to you.

The certificate to be issued under this proof will not give a perpetual right to the use of water for which application was made, as it only confirms the completion of works of a capacity to divert and convey to the place of intended use a certain amount of water. The law requires that another proof be submitted when the water has been fully applied to a beneficial use, at which time license is issued for the amount of water actually in use. Information in regard to this last proof will be furnished on request.

Yours truly,

W. G. SWENDSEN

Commissioner of Reclamation.

15907

Form No. 18

State of Idaho

DEPARTMENT OF RECLAMATION

BOISE

Permit No. 15907

Mr. John Amblie,
Priest River, Idaho.

Boise, Idaho,
November 19, 1923.

Dear Sir:

I enclose herewith above numbered permit. BE SURE TO NOTE LIMITATIONS AND CONDITIONS OF SAME as given under approval of State Engineer on the third page.

W. G. SWENDSEN.

Commissioner of Reclamation.

15907

NAME OF APPLICANT John Amblie

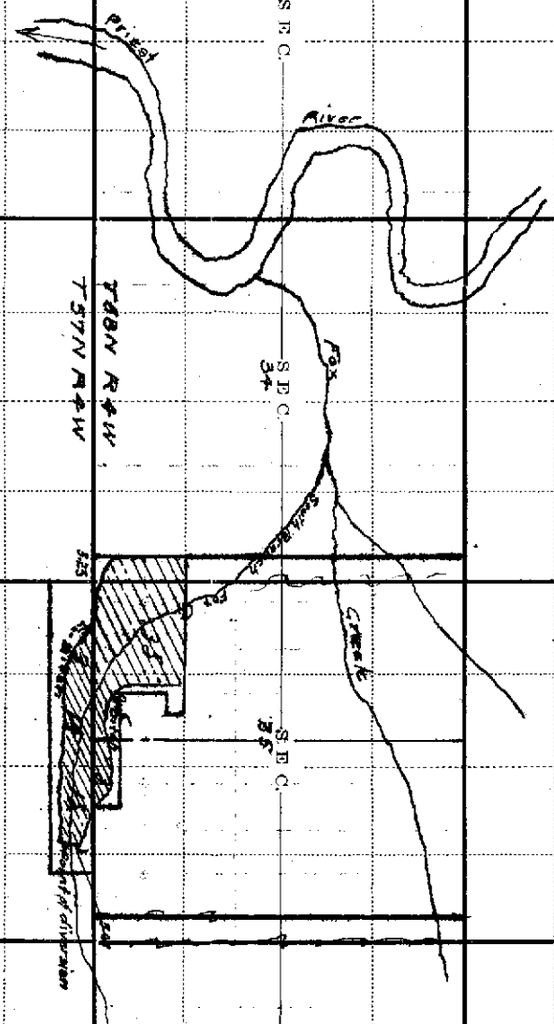

Permit Map No. 15907
As Approved
11-17-23
W. G. SWENSEN
Commissioner of Reclamation

15907

SCALE: 2 INCHES EQUALS 1 MILE. DRAW PLAN IN INK.

JOHN M. FLYNN, DISTRICT JUDGES
W. F. McNAUGHTON,
ROBT. S. McCREA, CLERK OF THE DISTRICT COURT AUDITOR AND RECORDER
ROBT. COONS, TREASURER AND TAX COLLECTOR
R. G. PRICHARD, ASSESSOR
WILLIAM KIRKPATRICK, SHERIFF
ALLEN P. ASHER, PROSECUTING ATTORNEY
JESSIE HAWKINS TUCK, SUPT PUBLIC INSTRUCTION
CHARLES TIGGELBECK, SURVEYOR
MYRVIN DAVIS, PROBATE JUDGE
O. F. PAGE, CORONER

County of Bonner
STATE OF IDAHO

COMMISSIONERS
HENRY L. MELDER
JOHN AMBLIE
J. J. EITELBUSS

SANDPOINT, IDAHO

November 3, 1923.

22604

Mr. W. G. Swendsen,
Dept. of Reclamation,
Boise, Idaho.

Dear Sir:

I am enclosing the application of John Amblie for a permit for use of waters of the South Branch of Fox Creek for the purpose of Irrigation and Domestic use and am herewith enclosing $1.10 as fees to cover same.

CT/MV

Yours very truly,

Chas. Tiggelbeck
County Surveyor.

15907