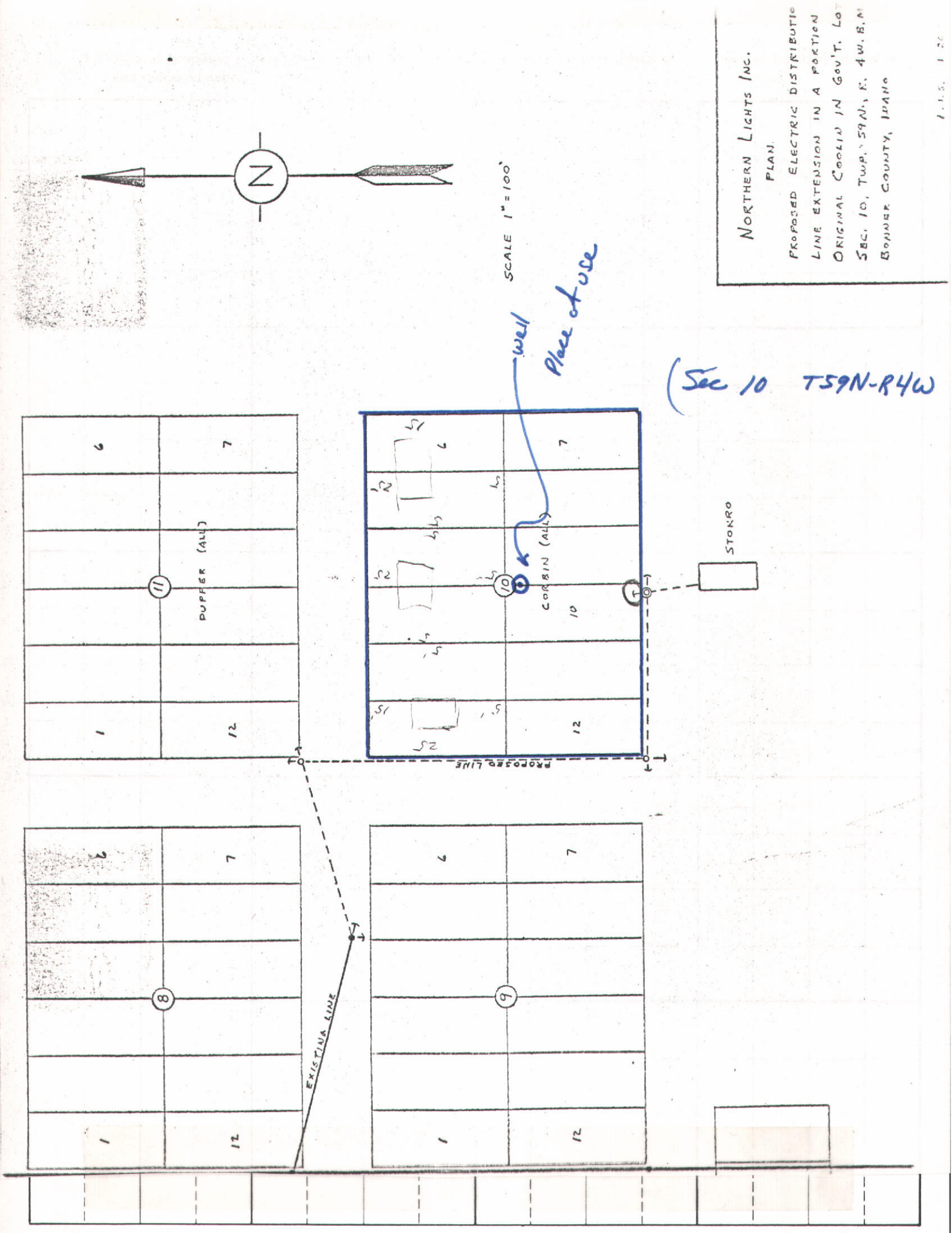

Scale: 2 inches equal 1 mile

BE IT KNOWN that the undersigned hereby makes application for permit to appropriate the public waters of the State of Idaho as herein set forth.

x Jack Corbin
(Applicant)

T59N
R-4W
A

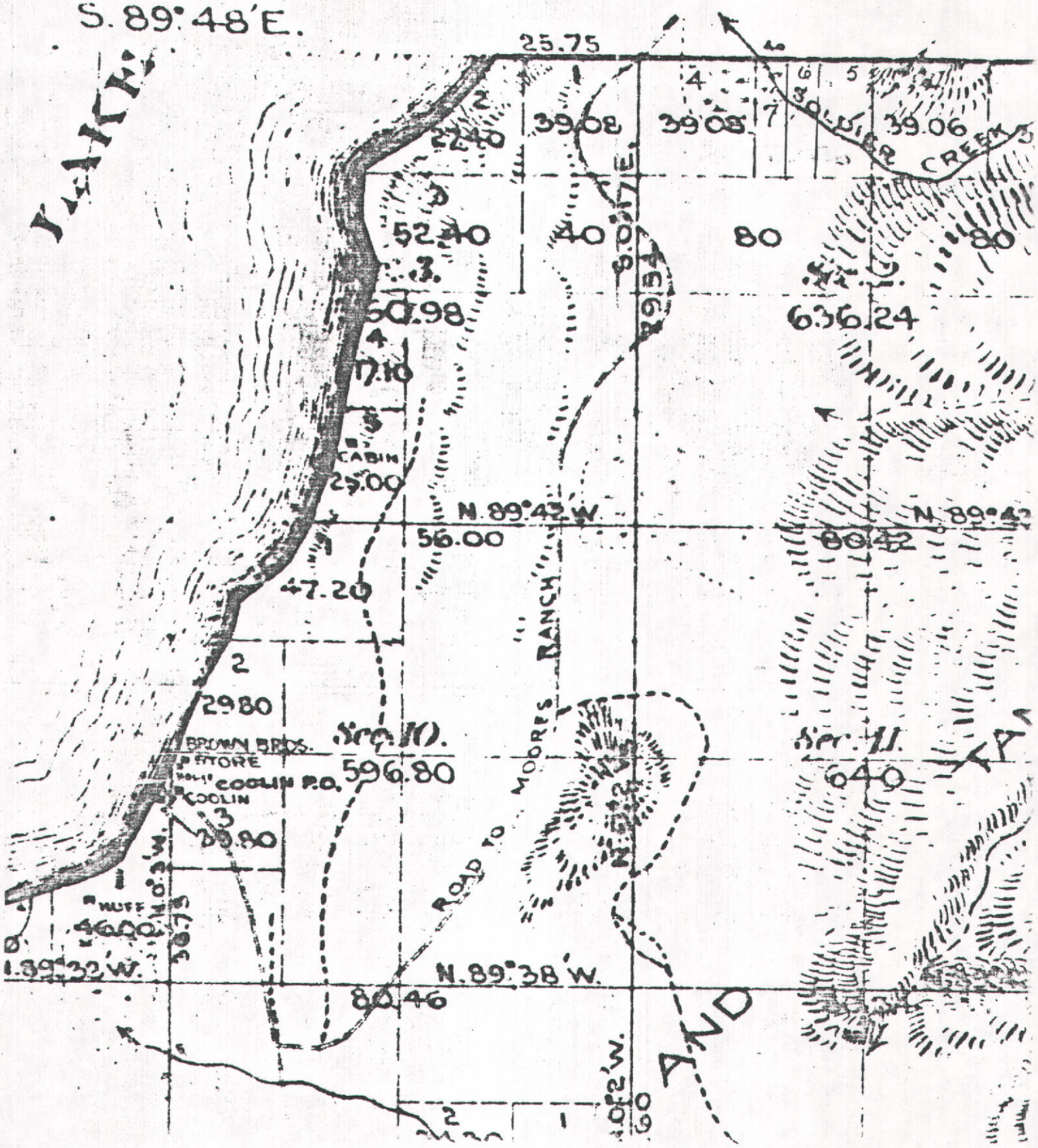

S. 89°48'E.
25.75
39.08
39.08
39.06
SOLDIER CREEK
22.40
52.40
40
80
80
60.98
636.24
17.10
CABIN
25.00
N. 89°42'W.
56.00
80.42
47.20
RANCH
29.80
BROWN BROS.
STORE
COOLIN P.O.
COOLIN
Sec. 10.
596.80
Sec. 11.
640
ROAD TO MOORES
HUFF
46.00
N. 89°32'W.
N. 89°38'W.
80.46
AND

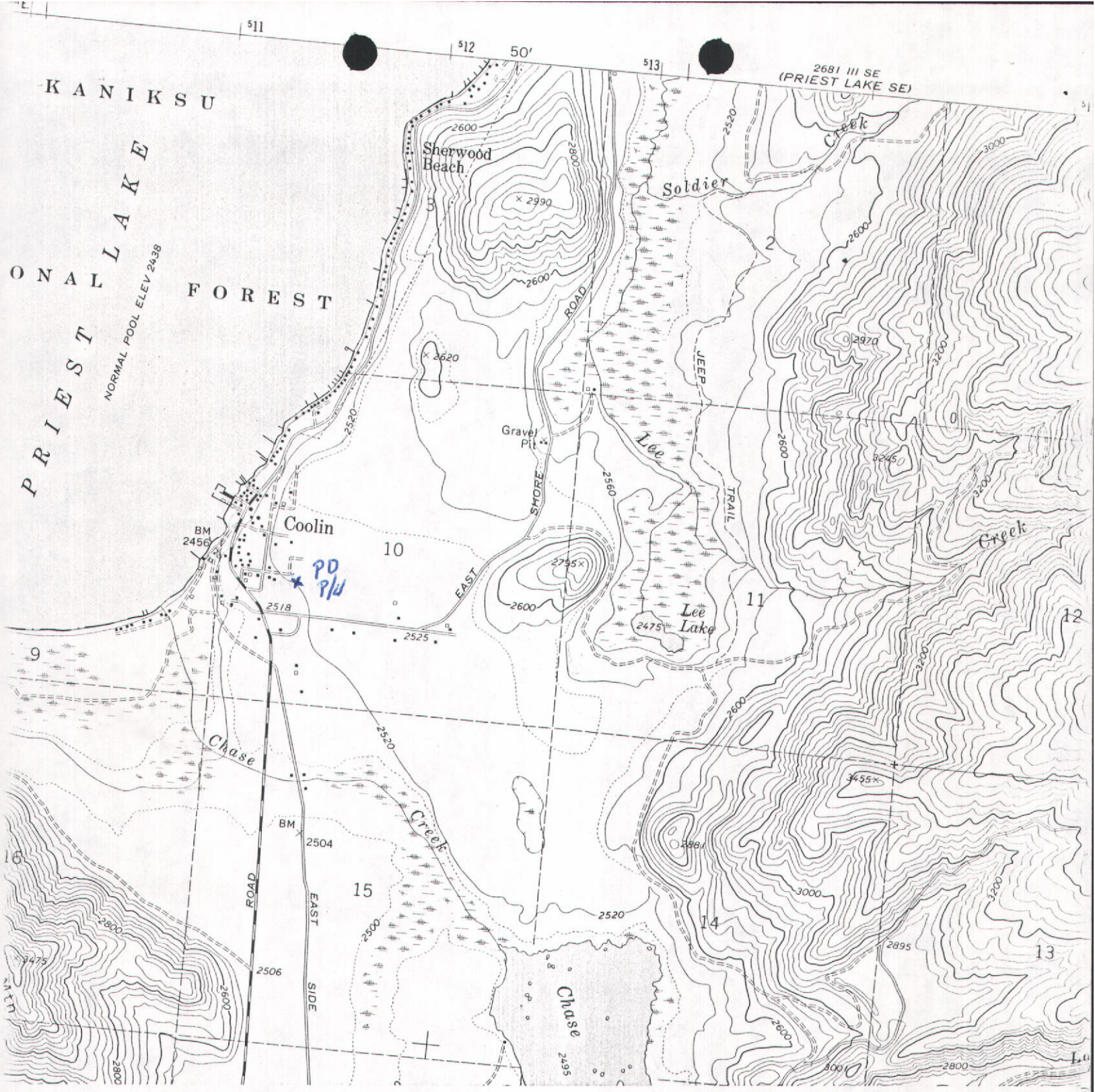

PERMIT HOLDER JACK CORBIN PERMIT # 97-7097

P D TWP 59N RGE 4W SEC 10 GL 3

P/U TWP ____ RGE ____ SEC SAME

SOURCE GROUNDWATER TRIBUTARY TO ____

MAP PLOT 32 IRR. ACRES — USGS QUAD C-4 SCALE 7½ MIN

MICROFILMED
NOV 24 1989

State of Idaho
Department of Water Resources

WATER RIGHT LICENSE

WATER RIGHT NO. 97-07097

Priority: March 29, 1977

Maximum Diversion Rate: 0.04 CFS
Maximum Diversion Volume:[1] 1.2 AF

This is to certify, that JACK CORBIN
129 E. SHORELINE RD.
COOLIN, ID 83821 has complied with the terms and conditions of the permit, issued pursuant to Application for Permit dated March 29, 1977; and has submitted Proof of Beneficial Use on August 24, 1987. An examination indicates that the works have a diversion capacity of .040 cfs of water from a **GROUNDWATER** source, and a water right has been established as follows:

BENEFICIAL USE	PERIOD OF USE	RATE OF DIVERSION	ANNUAL VOLUME
DOMESTIC	01/01 to 12/31	0.04 CFS	1.2 AF

LOCATION OF POINT(S) OF DIVERSION: LOT 3(NWSW), Sec. 10, Township 56N, Range 04W
BONNER County

PLACE OF USE: DOMESTIC

TWN	RGE	SEC	
59N	04W	10	LOT 3(NWSW)

CONDITIONS/REMARKS:

1. The maximum diversion volume is defined as the maximum allowable volume of water that may be diverted annually from the source under this right. The use of water confirmed by this right is limited to the amount which can actually be beneficially used. The maximum diversion volume may be adjusted to reflect cropping patterns or acceptable standards of water delivery efficiency.
2. This water right is appurtenant to the described place of use.
3. This right is subject to all prior water rights and may be forfeited by five years of non-use.
4. Modifications to or variance from this license must be made within the limits of Section 42-222, Idaho Code, or the applicable Idaho law.
5. Domestic use is for 1 home.

This license is issued pursuant to the provisions of Section 42-219, Idaho Code. Witness the seal and signature of the Director, affixed at Boise, this 16TH day of NOVEMBER, 1989.

Acting for R. Keith Higginson, Director

MICROFILMED

NOV 24 1989

Form 204
3/81

For Office Use Only
Fee Received 15.00
Date 4-22-82
Receipt # 22753

RECEIVED
APR 2 1982
Department of Water Resources

STATE OF IDAHO
DEPARTMENT OF WATER RESOURCES

REQUEST FOR EXTENSION OF TIME

To provide additional time in which to submit proof of beneficial use on a water right permit

JACK CORBIN of 1618 S. WALL - SPOKANE
(Name) (Address)

State of WASHINGTON, deposes and says:

That he is the holder, or the duly authorized agent of the holder*, of Permit to Appropriate the Public Water of the State of Idaho No. 97-7097.

That under the terms and conditions of said permit, work thereunder was required to be completed on or before MAY 1, 1982.

That he has heretofore performed the following work described under said permit:
(This must be filled out! If no work has been completed put none.)

TWO WELLS DRILLED by PITTS OF NEWPORT, WASH. FIRST ONE HIT QUICKSAND. 2ND OK.
Costing $ $3200.00

That he is unable to complete the remainder of the work within the required time for the following reasons, to-wit:
HAD TWO SERIOUS ATTACKS OF HEPATITIS LAST YEAR. HOPE TO BUILD PUMPHOUSE AND BRING ELECTRICITY IN THIS SUMMER.

Wherefore, he asks that the Department of Water Resources extend the time for the completion of obligations under said permit to MAY 1, 1987.
(1 yr. minimum, 5 yrs. maximum)

check enclosed

NOTE
AS OF JULY 1, 1980, THERE IS A $15.00 CHARGE FOR REQUESTS FOR EXTENSION OF TIME.

Jack Corbin
(Signature)*
*IF OTHER THAN HOLDER, Power of Attorney must be supplied.

ACTION OF THE DIRECTOR, DEPARTMENT OF WATER RESOURCES

IT IS HEREBY ORDERED that the above application for extension of time be APPROVED and the time within which to submit the statement of beneficial use is extended to May 1, 1987.

Signed this 21st day of April, 19 82.

L. Glen Saxton
Chief, Operations Bureau

JACK [illegible]
S. 1618 WALL ST
SPOKANE, WA 99203

SPOKANE, WA
PM
31 MAR
1982

USA 20c

State of Idaho
Dept of Water Resources
Statehouse
Boise, Idaho
83720

Att:
Rita Fleck

~~Ask about our non-smoker policy~~

Identification No. 97-7097

Application No. _____

STATE OF IDAHO
DEPARTMENT OF WATER RESOURCES
APPLICATION FOR PERMIT

APPROVED

To Appropriate the Public Waters of the State of Idaho
(TYPE OR PRINT IN INK)

1. Name of applicant Jack Corbin Phone: 624-9791
   post office address South 1618 Wall Street, Spokane, Washington
2. Source of water supply Ground water which is a tributary of _____
3. a. Location of point of diversion is Gov't. Lot 3 XXXX ¼ of Section 10 Township 59N
   Range 4W B.M. Bonner County; additional points of diversion if any: _____
   Better known as Lots 1 -- 12, Block 10, Coolin Original.

   b. If water is not consumed, it will be discharged into _____ at a point in _____ ¼
   of _____ ¼ of Section _____ Township _____ Range _____ B.M. _____
4. Water will be used for the following purposes:
   Amount 0.20 (cfs or acre-feet per annum) for Domestic purpose from Jan. 1 to Dec. 31 (both dates inclusive)
   Amount _____ (cfs or acre-feet per annum) for _____ purpose from _____ to _____ (both dates inclusive)
   Amount _____ (cfs or acre-feet per annum) for _____ purpose from _____ to _____ (both dates inclusive)
5. Total quantity to be appropriated:
   a. 0.20 cubic feet per second and/or
   b. _____ acre feet per annum.
6. Proposed diverting works:
   a. Description of ditches, flumes, pumps, headgates, etc. Well with pump and motor.

   b. Height of storage dam _____ feet, active reservoir capacity _____ acre feet; total reservoir capacity _____ acre feet, materials used in storage dam: _____
   Period of year during which storage will occur _____ (Mo. Day) to _____ (Mo. Day) inclusive.
   c. Proposed well diameter is 6 inches; proposed depth of well is 50 feet.
7. a. Time required for the completion of the works and application of the water to the proposed beneficial use is 5 years.
   b. Estimated construction cost is $ _____.
8. Description of proposed uses:
   a. If water is **not** for irrigation:
   (1) Give the place of use of water: Gov't. Lot 3 XXXX XX of Section 10 Township 59N
   Range 4W B.M.
   (2) Amount of power to be generated: _____ hp under _____ feet of head.
   (3) List number of each kind of livestock to be watered _____
   (4) Name of municipality to be served _____, or number of families to be supplied with domestic water six.
   (5) If water is to be used for other purposes describe: _____

MICROFILMED

b. If water is for irrigation, indicate acreage in each subdivision in the tabulation below:

TWP.	RANGE	SEC.	NE¼				NW¼				SW¼				SE¼				TOTALS
			NE¼	NW¼	SW¼	SE¼	NE¼	NW¼	SW¼	SE¼	NE¼	NW¼	SW¼	SE¼	NE¼	NW¼	SW¼	SE¼	

Total number of acres to be irrigated _____

c. Describe any other water rights used for the same purposes as described above. None

9. a. Who owns the property at the point of diversion Applicant

b. Who owns the land to be irrigated or place of use Applicant

c. If the property is owned by a person other than the applicant, describe the arrangement enabling the applicant to make this filing _____

10. Remarks _____

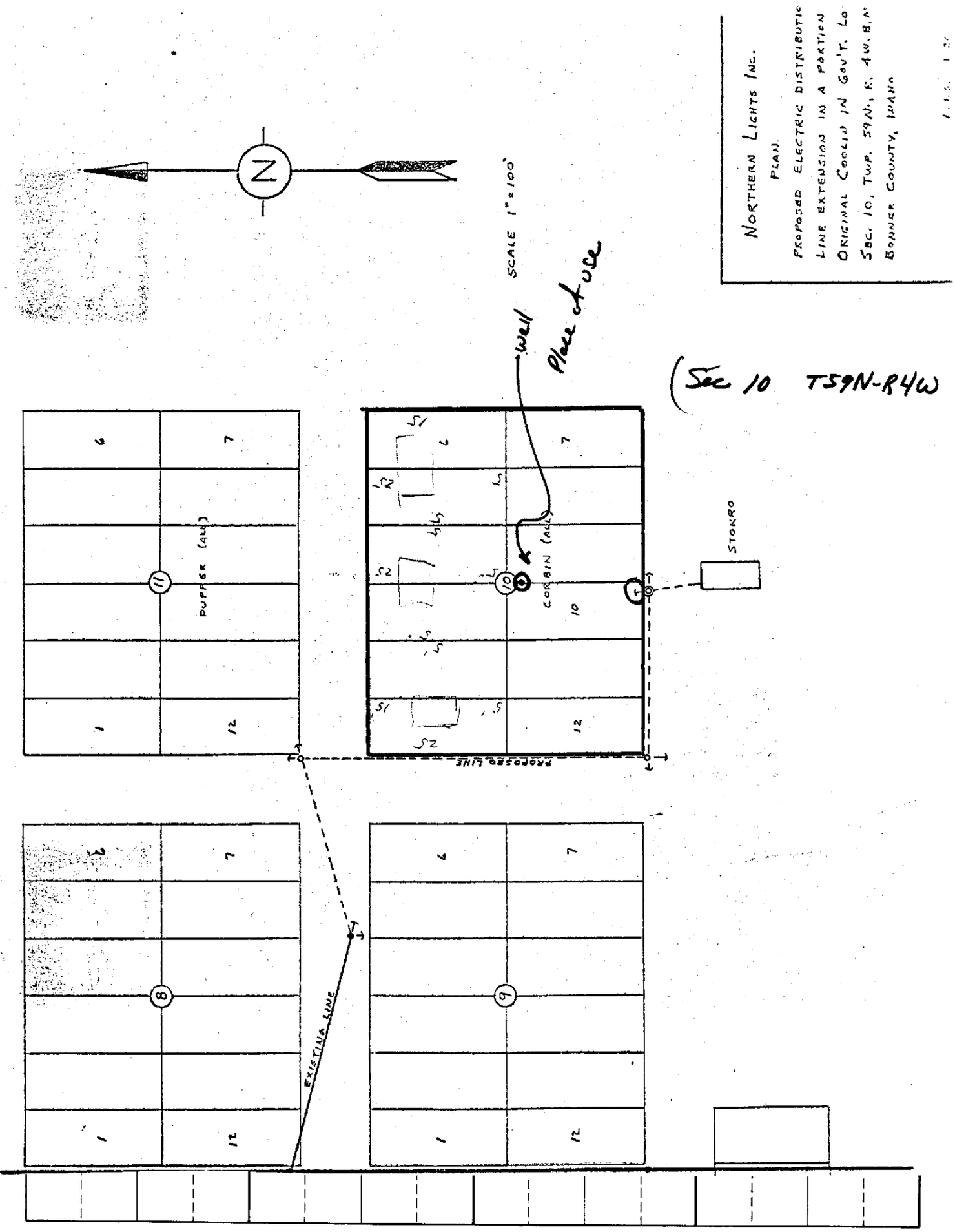

Scale: 2 inches equal 1 mile

BE IT KNOWN that the undersigned hereby makes application for permit to appropriate the public waters of the State of Idaho as herein set forth.

Jack Corbin
(Applicant)

Proposed Priority 3/29/77

Received by FE Date 3-29-77 Time 2:30 pm

Preliminary check by FE Fee $ 10.00

Receipted by cp Date 3-29-77 (Rec. #4977)

Publication prepared by cp Date 4-1-77

Published in Sandpoint Daily Bee/Priest River Times

Publication dates 4-6 & 4-13-77/4-7 & 4-14-77

Publication approved [illegible] Date 4-18-77

Priority reduced to _____ Reason _____

Protests filed by: _____

Copies of protests forwarded by _____

Hearing held by _____ Date _____

Recommended for approval denial by [illegible]

ACTION OF THE DIRECTOR, DEPARTMENT OF WATER RESOURCES

This is to certify that I have examined Application for Permit to appropriate the public waters of the State of Idaho No. 97-7097, and said application is hereby APPROVED.

1. Approval of said application is subject to the following limitations and conditions:

   a. SUBJECT TO ALL PRIOR WATER RIGHTS.

   b. Proof of construction of works and application of water to beneficial use shall be submitted on or before May 1, 19 82.

   c. Other: _____

2. Denial of said application is for the following reasons: _____

Witness my hand this 16 day of May 19 77.

[illegible]
Deputy Director

AFFIDAVIT OF PUBLICATION

State of Idaho
ss.
County of Bonner,

Pete Thompson being first duly sworn on oath deposes and says that he is publisher of the Sandpoint Daily Bee, and News Bulletin, newspapers printed and published at Sandpoint, in Bonner County, Idaho; that the said newspapers have been continuously and uninterruptedly published in said Bonner County during a period of 12 months prior to the first publication of the hereto attached notice of publication in the case of

Water Permit

as it was published in the regular and entire issue of the said paper for a Period of 2 consecutive weeks, commencing on the 6 day of April, 1977 and ending on the 13 day of April, 1977 and that said notice was published in said newspaper.

Pete Thompson

Subscribed and sworn to before me this 6 day of May, 1977.

Adell M Thompson

Notary Public for Idaho,
Residing at Sandpoint, Idaho

MICROFILMED

NOTICE OF APPLICATION FOR WATER PERMIT

Notice is hereby given that Jack Corbin, S. 1618 Wall Street, Spokane, Washington has on March 29, 1977 submitted Application No. 97-7097 for a permit to appropriate 0.20 cubic feet per second of water from a ground water source by means of well, pump, and motor within Gov't Lot 3, Sec. 10, T. 59N, R. 4W, B.M., Bonner County (Lots 1 through 12, Block 10, Coolin Original) to be used from Jan. 1 to Dec. 31 for domestic purposes for six families within Gov't Lot 3, Sec. 10, T. 59N, R. 4W, B.M.

If issued, this permit will be subject to all prior water rights. Protests against the granting of the permit must be filed with the Idaho Department of Water Resources, 4055 Government Way, Coeur d' Alene, Idaho 83814, on or before April 25, 1977.

Director

Published in the Sandpoint Daily Bee on April 6 and April 13, 1977.

Affidavit of Publication

STATE OF IDAHO
County of Bonner, } ss.

Pete Thompson,

being duly sworn, says that he is the publisher of the PRIEST RIVER TIMES, a weekly newspaper printed and published at Priest River, Bonner County, Idaho, and has been continuously and uninterruptedly published in said County during a period of 78 consecutive weeks prior to the first publication of the annexed notice for publication, is a newspaper of general circulation made up of at least eight pages of at least seven columns each, printed from typematter or sterotyped forms of at least nineteen and three-fourths inches depth, has at least 1250 bona fide subscribers living within said Bonner County, and is published at regular weekly intervals. That the annexed is a true copy of the notice for publication in the case of

Notice of Application for Water Permit

No. 97-7097, Jack Corbin,

as it was published in the regular and entire issue of said paper for a period of two consecutive weeks, commencing on the 7 day of April, 19 77, and

ending on the 14 day of April, 19 77, and that said notice was published in said newspaper proper, and not in supplement form.

Pete Thompson

Subscribed and sworn to before me this

14 day of April, 19 77

Jean Doolittle

Notary Public for Idaho,
Residing at Priest River, Idaho

NOTICE OF APPLICATION FOR WATER PERMIT

Notice is hereby given that Jack Corbin, S. 1618 Wall Street, Spokane, Washington has on March 29, 1977 submitted Application No. 97-7097 for a permit to appropriate 0.20 cubic feet per second of water from a ground water source by means of well, pump, and motor within Gov't Lot 3, Sec. 10 , T. 59N, R. 4W, B.M., Bonner County (Lots 1 through 12, Block 10, Coolin Original) to be used from Jan. 1 to Dec. 31 for domestic purposes for six families within Gov't Lot 3, Sec. 10, T. 59N, R. 4W, B.M.

If issued, this permit will be subject to all prior water rights. Protests against the granting of the permit must be filed with the Idaho Department of Water Resources, 4055 Government Way, Coeur d' Alene, Idaho 83814, on or before April 25, 1977.

Director

Published in the Priest River Times on April 7 and April 14, 1977.

November 16, 1989

JACK CORBIN
129 E. SHORELINE RD.
COOLIN, ID 83821

RE: PERMIT NO. 97-07097

Dear Permit Holder(s):

Enclosed herewith is a copy of the Water Right License issued on the above referenced permit.

Sincerely,

JIM JOHNSON
Water Rights Supervisor

JJ:sc

Enclosure

MICROFILMED

NOV 24 1989

October 26, 1989

JACK CORBIN
129 E. SHORELINE RD.
COOLIN, ID 83821

RE: PERMIT NO. 97-07097

Dear Permit Holder(s):

Enclosed is a draft copy of the license proposed to be issued on the above referenced water right.

This right is currently being reviewed by this office for licensing. The enclosed preliminary copy is subject to change upon further administrative review.

We ask that you review the proposed license and if you do not concur with the information, please let us know within 10 days.

Sincerely,

JIM JOHNSON
Water Rights Supervisor

JJ:sc

Enclosure

RECEIVED
NOV 24 1989

POINT OF DIVERSION OVERLAP REVIEW

WR-NUMBER	TWP	RNG	SC	TRACT 1\4	1\4	1\4	LT	#SOURCE	#NAME
9707097	56N	04W	10		NW	SW	3	GROUNDWATER	CORBIN, JACK
			NO MATCHES FOR THIS POD						

STATE OF IDAHO

DEPARTMENT OF WATER RESOURCES

BENEFICIAL USE FIELD REPORT SUPPLEMENT

Department of Water Resources

PERMIT 97-7097

Yes	No	
(✓)	( )	B/U Acknowledgement Letter Sent 10/16/87 (INITIAL & DATE)
( )	(✓)	Aerial Photo Date Requested _____ by _____
(✓)	( )	Quad Sheet
(✓)	( )	GL Plat
( )	( )	Copies of overlapping .... License .... Field Report .... Claim
( )	( )	Photo PD/PU
( )	( )	Correspondence (Date) _____
( )	( )	Other (List) _____

EXAM COMPLETED BY Tom King DATE 8/88

SR AGENT REVIEW _____ DATE _____

REGIONAL MANAGER REVIEW RWA DATE 6/89

ENTERED ON COMPUTER BY _____ DATE 6/16/89

PRELIMINARY OVERLAP REVIEW BY T. King DATE 8-88

( ) NO OVERLAP FOUND

NO WELL LOG FOUND - AVG. STATIC SURROUNDING WATER LEVEL ≈ 65'

97-7097

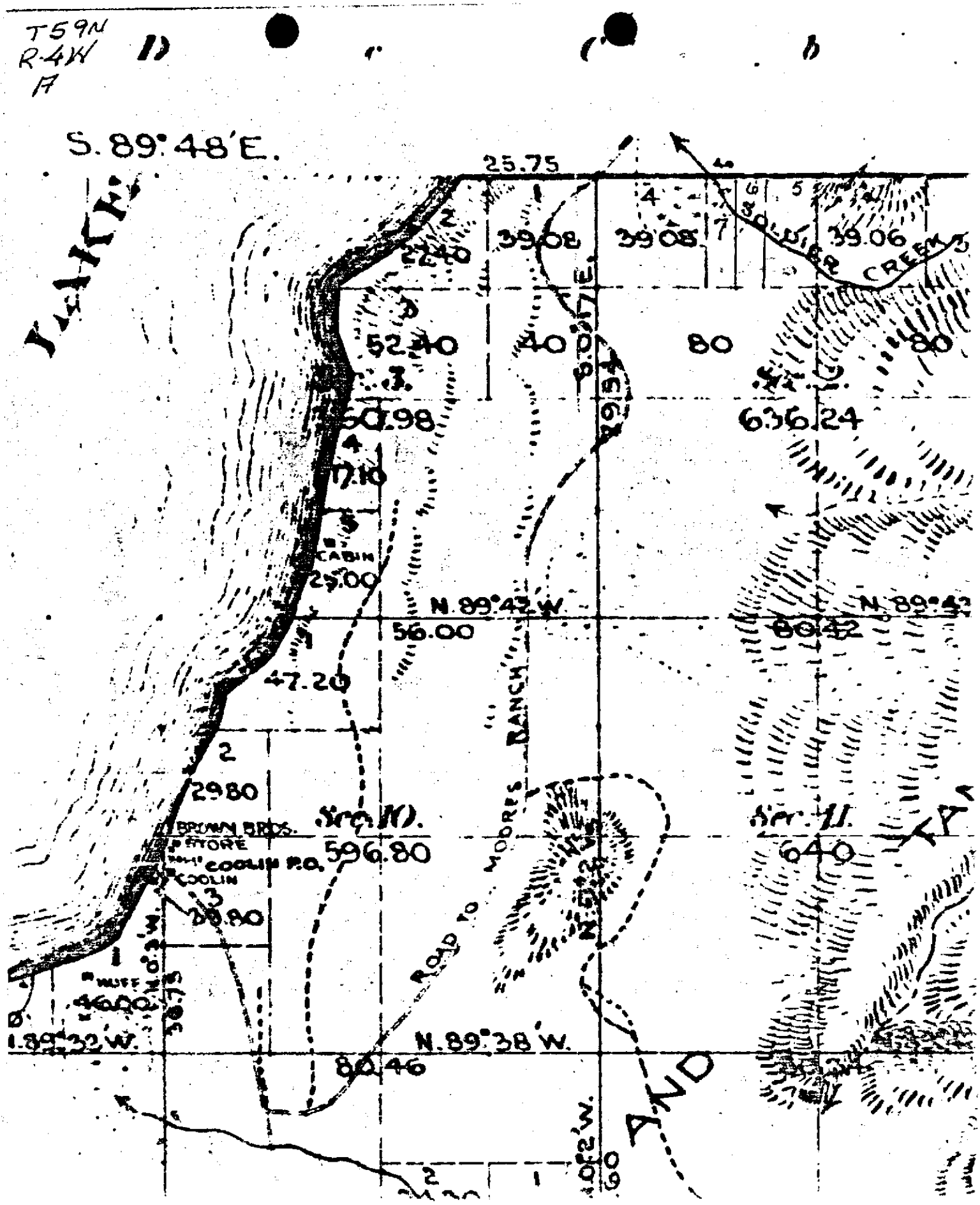
T59N
R-4W
A
D
c
C
b
S. 89°48'E.
25.75
39.08
39.08
39.06
SOLDIER CREEK
22.40
52.40
40
80
80
60.98
636.24
17.10
CABIN
25.00
N. 89°42'W.
56.00
80.42
47.20
RANCH
29.80
Sec. 10.
596.80
Sec. 11.
640
BROWN BROS.
STORE
COOLIN P.O.
COOLIN
ROAD TO MOORES
46.00
N. 89°32'W.
N. 89°38'W.
80.46
AND

Form 219
6/86

STATE OF IDAHO
DEPARTMENT OF WATER RESOURCES

BENEFICIAL USE FIELD REPORT

A. GENERAL INFORMATION

Permit No. 97-7097

1. Owner: JACK CORBIN Phone No. 443-2860

   Current Address: 129 E. SHORELINE DRD. COEUR 83821

2. Accompanied by: NONE EXAM. DATE: 8/26/88

   Address: _____ Phone No. _____

   Relationship to Permit Holder: _____

3. Source: _____ tributary to _____

B. OVERLAP REVIEW

1. Other water rights with same place of use: NONE

   _____ ☐ Copies Attached

2. Other water rights with same point of diversion: NONE

   _____ ☐ Copies Attached ☐ Copies of Field Exam's Attached

C. SYSTEM DESCRIPTION

1. **Diversion System Diagram:** Indicate all major components and distances between components. Indicate weir size/ditch size/pipe i.d. as applicable. ☐ Alternative diagram attached



MICROFILMED
NOV 24 1989

Scale: 1" = NTS.

2. ☑ Copy of U.S.G.S. Quadrangle Attached Showing location(s) of point(s) of diversion and place(s) of use (required).

   ☐ Aerial Photo Attached (required for irrigation of 10 acres or more).

   ☑ Photo of Diversion and System Attached (required for all but single household domestic groundwater, and stockwater. CAMERA MALFUNCTION

System Description (continued)

3. **Narrative:** Description (As operating at time of measurement. Indicate pressure, number of sprinklers, etc.)

6"x60 WELL, SUBMERSIBLE PUMP & PIPELINE

☐ See Remarks on page 4 for continuation

4.

Well or Diversion Identification No.*	Motor Make	Hp	Motor Serial No.	Pump Make	Pump Serial No. or Discharge Size
SUBMERSIBLE					

**Code to correspond with No. on map and aerial photo*

5. **Point(s) of Diversion:**

Ident. No.	Gov't. Lot	¼	¼	¼	Sec.	Twp.	Rge.	County	Method of Determination/Remarks
	3		NW	SW	10	59N	4W	BONNER	MAP - NEIGHBOR

6. **Place(s) of Use:** Indicate Method of Determination _____

Twp.	Rge.	Sec.	NE¼				NW¼				SW¼				SE¼				Totals
			NE¼	NW¼	SW¼	SE¼	NE¼	NW¼	SW¼	SE¼	NE¼	NW¼	SW¼	SE¼	NE¼	NW¼	SW¼	SE¼	
59N	4W	10										D							
												GL 3							

Do not use this space

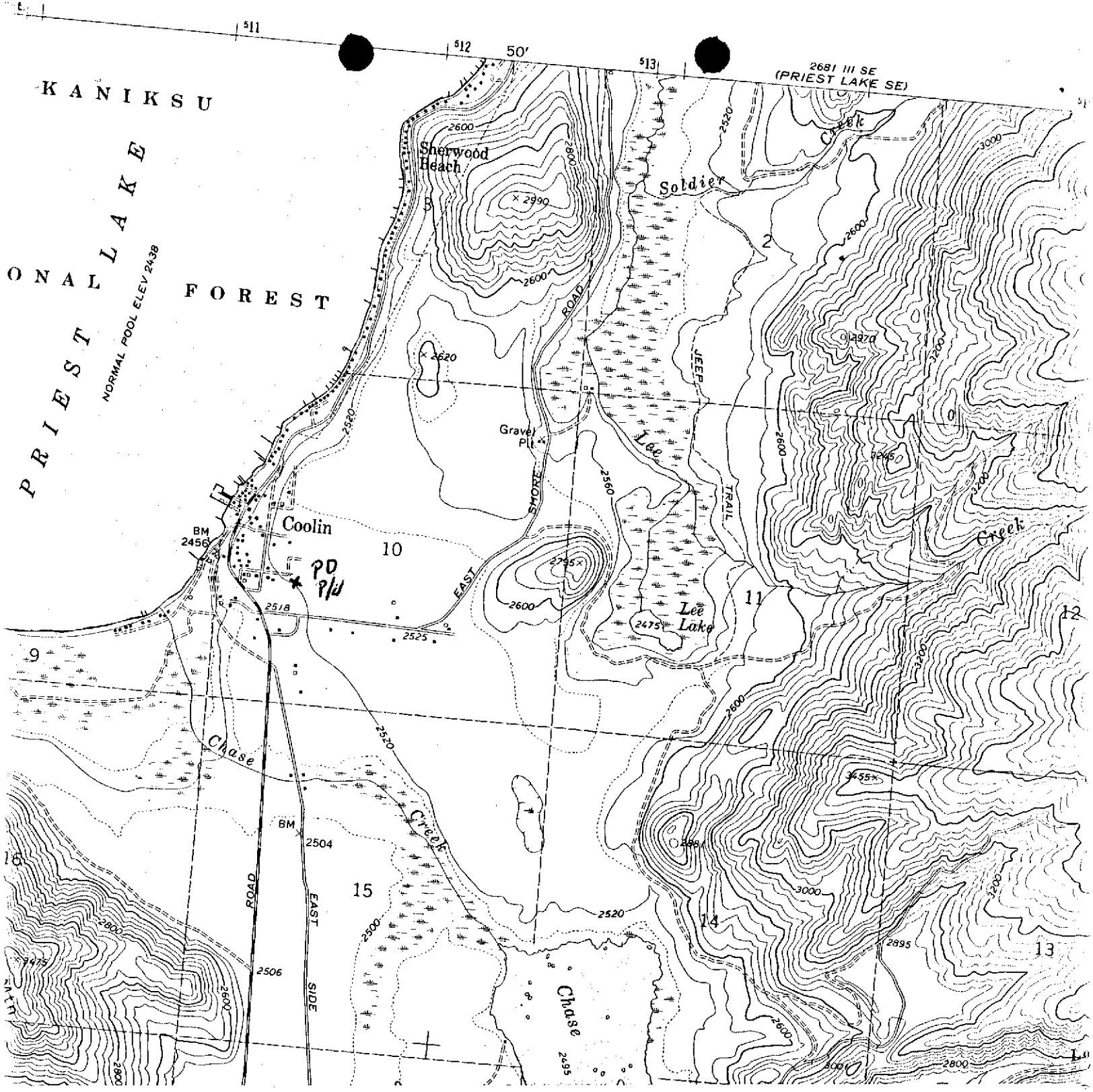

PERMIT HOLDER JACK CORBIN PERMIT # 97-7097

P D TWP 59N RGE 4W SEC 10 GL 3

P/U TWP ____ RGE ____ SEC SAME

MICROFILMED NOV 24 1989

SOURCE GROUNDWATER TRIBUTARY TO

MAP PLOT 32 IRR. ACRES — USGS QUAD C-4 SCALE 7½ MIN

Do not use this space

D. FLOW MEASUREMENTS none

☐ Additional Data Sheets Attached

1.

Measurement Equipment	Type	Make	Model No.	Serial No.	Size	Calib. Date

2. **Measurements:**

E. FLOW CALCULATIONS

☐ Additional Computation Sheets Attached

1. Measured Method:

/ Home

2. Alternate Method for Checking Purposes:

F. PUMP EFFICIENCY DATA (Optional)

Discharge Pressure: _____ psi x 2.31 = _____ ft (1); Dynamic pumping level: _____ ft (2)

Total Head: (1) + (2) = _____ (3) ; Flow rate: _____ cfs (4)

Water HP: (3) x (4) ÷ 8.8 = _____ (5)

Meter Input KW: 3.6 x _____ KH x _____ CTR or _____ MULT x _____ PTR x _____ N/ _____ T = _____ (6)

Meter Input HP: (6) x 1.34 = _____ (7)

Panel Input KW: _____ Ave PF x _____ Ave Volts x _____ Ave Ampsx .001732 = _____ (6)

Panel Input HP: (6) x 1.34 = _____ (7) Efficiency: (5)/(7) x 100 = _____ %

G. VOLUME CALCULATIONS

1. Volume Calculations for Irrigation:

$V_{I.R.}$ = (Acres Irrigated) x (Irrigation Requirement) = _____

$V_{D.R.}$ = [Diversion Rate (cfs)] x (Days in Irrigation Season) x 1.9835 = _____

V = Smaller of $V_{I.R.}$ and $V_{D.R.}$ = _____

2. Volume Calculations for Other Uses:

/ Home

H. REMARKS AND OVERLAP REVIEW ANALYSIS

I. RECOMMENDATIONS

1. **Recommended Amounts**

Beneficial Use	Period of Use From	Period of Use To	Rate of Diversion Q (cfs)	Annual Volume V (afa)
Domestic	1-1	12-31	0.04	1.2
		Totals:	0.04	1.2

2. **Recommended Amendments**

☐ Change P.D. as reflected above ☐ Add P.D. as reflected above ☑ None

☐ Change P.U. as reflected above ☐ Add P.U. as reflected above ☐ Other

J. AUTHENTICATION

Field Examiner's Name Tom King

Signature Tom King

Certification Date 5/15/88

Field Report Preparation Date 8/26/88

CONSULTANT SEAL REGISTERED PROFESSIONAL ENGINEER STATE OF IDAHO ROBERT G. HAYNES 8/30/88

K. **Licensing recommendation shall be prepared by an Idaho Department of Water Resources employee on a computer printout attached hereto.**

JDM 7/24/89

Form 238-I
04/88

WR Permit No. 97-7091

State of Idaho

Department of Water Resources

WELL INSPECTION FORM

This form should be completed by the examiner when conducting a field examination to determine the extent of beneficial use of water from a well or whenever a well is inspected for other reasons. The form should be forwarded to Groundwater Protection Section in the State Office upon completion.

1. Legal Description of well location. Twp. 59N, Rge. 4W,
   Sec. 10, Qtr./Qtr. _____ or Lot 5
2. Owner JACK CORBIN
   Address 129 E. SHORE RD., City COCUR, State ID
3. Approx. date of well construction 1982 (PRIOR TO)
   Well Driller PUTTS
4. Casing: Diameter 6" Condition GOOD
5. Casing length above land surface 12"
6. Well depth (ft) 50 Flowing _____ Temp. _____
   Access port _____
7. Condition of piping and valving GOOD
8. Evidence of well seal NONE (HOUSE)
9. Shut in pressure or static water level UNK
10. Evidence of leakage around the casing NONE
11. Does well need repair NO
12. Comments _____

NOV 24 1989

RECEIVED
JUN 26 1989
Department of Water Resources

(OVER)

SCHEMATIC

Provide a schematic diagram showing the location of the well in the quarter-quarter with respect to houses, roads, other wells or readily identifiable features.

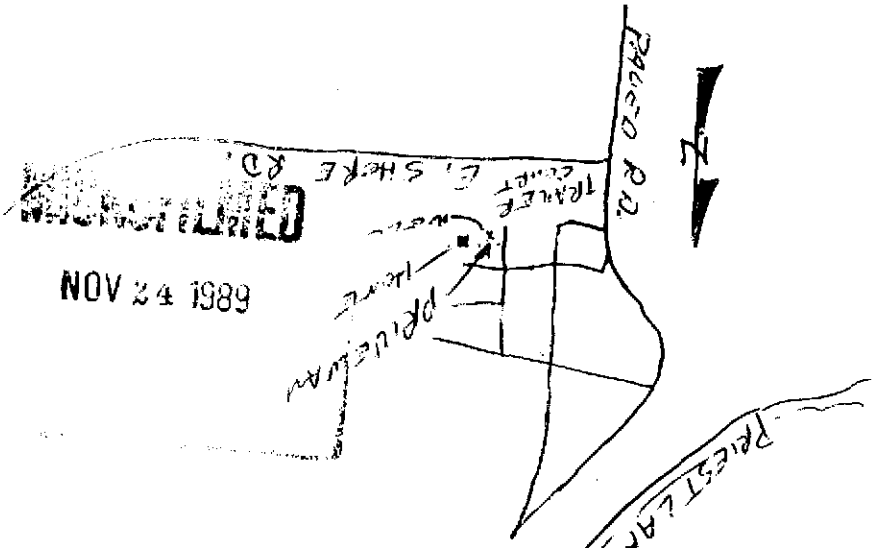

RECEIVED
NOV 24 1989

Inspected by TLKy Date 8/26/88

Form 204-p
6/82

STATE OF IDAHO

DEPARTMENT OF WATER RESOURCES

COMMENCEMENT OF WORKS

Permit No. 97-7097

Name(s) of Permit Holder(s): JACK CORBIN

Post Office Address: S. 1618 WALL ST

SPOKANE, WA 99203 Tel. No. 624-2609

☒ I hereby certify that construction of diversion works for the above referenced permit began on (completed) oct 5 -198 (date) I understand that I must continue to develop the water system with due diligence to maintain a valid permit.

☐ I hereby certify that construction of diverting works on the above referenced project has not yet begun due to the following reason beyond my control*:

MICROFILMED NOV 24 1989

*Note: A financing difficulty is not an acceptable reason.

10/6/82
Date

Jack Corbin
Signature of Permit Holder

J. CORBIN
S. 1618 WALL ST
SPOKANE, WA 99203

SPOKANE, WA 992
IFM
6 OCT
1982

MICROFILMED
NOV 24 1989

RECEIVED
OCT 8 1982
Department of Water Resources

IDAHO DEPARTMENT OF WATER RESOURCES
STATEHOUSE
BOISE, IDAHO 83720

STATE OF IDAHO

DEPARTMENT OF WATER RESOURCES
Northern Region

JOHN V. EVANS
Governor
A. KENNETH DUNN
Director

4053 Government Way
Coeur d'Alene, ID 83814
(208) 765-4639

OCTOBER 16, 1987

JACK CORBIN
122 E. SHORE RD.
COOLIN, ID 83821

RE: Permit No. 97-7097

Dear Permit Holder:

We acknowledge receipt of your statement submitted as proof of beneficial use for the above referenced permit.

Before a Water Right License can be issued, a field examination must be made by a representative of this department.

A field examiner will contact you to arrange to examine your system.

If you have any questions regarding the field examination, please contact this office by phone or in person.

Sincerely,

/S/
TOM D. KING
Senior Water Resource Agent

cc: IDWR - State Office

MICROFILMED
NOV 24 1989

Rita I. Fleck
Dept. of Water Resources
Boise - Idaho.

T-18-87

RECEIVED
AUG 24 1987
Department of Water Resources

Dear Ms. Fleck,

I appreciate your help and patience in dealing with my water permits.

I didn't fill in the "acre-feet" blank because I was unable to reach an understanding on the amount.

The well is just for domestic household (1) use and has the usual 3/4" pipe outlet, etc.

Could you put in the appropriate figure?

Thank you,

Jack Corbin
129 E. Shore Rd.
Coolin, Id. 83821

MICROFILMED
SEP 29 1987

Form 217
03/86

For Office Use Only
Fee Received _____
Date _____
Receipt # _____
Receipt by _____
Reviewed by _____
Sent to region _____

RECEIVED
AUG 24 1987
Department of Water Resources

STATE OF IDAHO

DEPARTMENT OF WATER RESOURCES

No ✓ Rec'd D.J.B.

PROOF OF BENEFICIAL USE

The Idaho Department of Water Resources will consider this form as a statement that the permit holder(s) has completed all development that will occur under this permit and that water has been applied according to the provisions of the permit for the beneficial use(s) described below. This form must be accompanied by a license examination fee or a completed field examination report prepared by a certified water right examiner who has been appointed by the department.

Permit No. 97-7097

Name(s) of Permit Holder: Jack Corbin

Post Office Address: 129 E. Shore Rd., Coolin, ID 83821

Telephone No. 443-2860

Source of Water: groundwater

Extent of Use:

Domestic 1 (number of households) Stockwater _____ (number and type of stock)

Irrigation _____ (acres) Other/Remark _____

Total rate and/or volume for which proof is submitted 0.04 cfs X acre-feet

Show the date water was first diverted and beneficially used under this permit: _____

Measuring Device: Required? __ Yes ✓ No
Installed? __ Yes __ No

Fee enclosed $ N/A
(See License Examination Fee Schedule)

Flow Measurement Port: Required? __ Yes ✓ No
Installed? __ Yes __ No

Person to contact to accompany the Department representative during the field examination:

X JACK CORBIN (1ST CHOICE) 443-2860
(Name) (Telephone Number)
OR. DAVID HUNT - COOLIN - ID. 443-2138

129 E. SHORE RD - COOLIN - ID. 83821
(Address)

The above information is my true statement of the extent to which the above numbered permit has been developed and I relinquish any undeveloped portion of the permit to the state of Idaho.

MICROFILMED
SEP 29 1987

X 8-18-87 X Jack Corbin
Date Signature of Permit Holder (and title, if appropriate)

* Proof first submitted 7-30-87

August 12, 1987

Jack Corbin
129 E. Shore Rd.
Coolin, ID 83821

Dear Mr. Corbin:

Re: Permit No. 97-7097

The paper work on this permit is still not correct. However, with the information provided in your letter and the previously submitted proof of beneficial use form, I've partially typed a proper proof form for the above referenced permit. Please fill in the information needed at the X's and return the proof form soon.

You have two kinds of water rights. A statutory claim - 97-4085 - is a form to document water uses with very early priorities. The priority for this right is July 1945. This type of documentation does not confirm a water right because the department does not verify the use, but rather makes a record of a water use with an early priority.

Water uses established after March 25, 1963 are recorded through an application/permit/licensing process. A person determines what water use is necessary and proposes it to the department for approval. If the application is approved, a permit is issued with a condition to notify the department at a certain time whether the proposed project has been completed. The time between when the permit is issued and when proof is due is the construction period and at the end of that construction period, the department requests verification that the project has been completed, or partially completed. This verification is the proof of beneficial use form.

After the proof form is submitted, the department will conduct a field inspection to determine the extent of use and issues a water right license. Because the department does a field inspection to determine the extent of use and issues a license of its findings, this type of right is confirmed, unlike a statutory claim. Note the difference between these types of rights if that one, the claim, is a record of a water use with an early priority and the licensed right is a confirmed right with an established priority after March 25, 1963.

FILMED

SEP 29 1987

If you have any questions concerning this matter, please feel free to contact this office.

Sincerely,

RITA I. FLECK
Secretary/Records Manager

Enclosure

MICROFILMED
SEP 29 1987

7-25-87

I am sorry this confusion exists as the result of my assuming I was writing about the permit on state lot #129, Priest Lake, etc.

The letter from your office was forwarded to me in Arizona and I didn't have any records available and assumed the permit was on the cabin that uses the Horton creek water.

The permit for the well use in coolin appears to be 97-7097

And the one from Horton creek is 97-4085.

I obviously fouled things up on the renewal.

I find a receipt from your department dated 7-13-82 for $30.00

I don't know which permit that applied to. Only one well in coolin property is used and for one domestic cabin.

And the same for the Horton creek permit.

Hoping you can straighten me out on this and thank you.

Jack Corbin
129 E. Shore Road
Coolin, Id. 83821

(winter address
(7 of my son)
530 W. HAWLEY PLACE
SPOKANE, WA. 99201

MICROFILMED
SEP 29 1987

State of Idaho
DEPARTMENT OF WATER RESOURCES
STATE OFFICE, 450 W. State Street, Boise, Idaho

CECIL D. ANDRUS
Governor

A. KENNETH DUNN
Director

Mailing address:
Statehouse
Boise, Idaho 83720
(208) 334-4440

RECEIVED
JUL 27 1987
Department of Water Resources

July 20, 1987

Jack Corbin
129 E. Shore Road
Coolin, ID 83821

Dear Mr. Corbin:

Re: Permit No. 97-7097

Returned is the proof of beneficial use form submitted to this office on April 30, 1987.

Our records show that the permit proposes the use of water from a ground water (well) as the source of water for six households. The proof indicates that there is a use of water with Horton Creek as the source for one domestic.

Previous correspondence in the file indicates that there were two wells drilled, one hitting quicksand and one good one. Are you diverting water from this one well to serve six households?

If this is the case, please correct the enclosed proof form accordingly and return the form along with the proper fee. A fee is required for more than one domestic use with a greater water use than 0.04 for the combined uses. See the enclosed instruction sheet. If this is not the case, and your only water use is from Horton Creek you may wish to let this permit lapse and file for a water right permit for the Horton Creek domestic use.

If you have any questions concerning this matter, please feel free to contact me.

Sincerely,

Rita I. Fleck

RITA I. FLECK
Secretary/Records Manager

Enclosures

Please see other side

MICROFILMED
SEP 29 1987

Form 217
03/86

RECEIVED
APR 30 1987
no ✓ encl. QJ
Department of Water Resources

STATE OF IDAHO

DEPARTMENT OF WATER RESOURCES

RECEIVED
JUL 27 1987
no ✓ encl. QJ
Department of Water Resources

For Office Use Only
Fee Received _____
Date _____
Receipt # _____
Receipt by _____
Reviewed by _____
Sent to region _____

PROOF OF BENEFICIAL USE

The Idaho Department of Water Resources will consider this form as a statement that the permit holder(s) has completed all development that will occur under this permit and that water has been applied according to the provisions of the permit for the beneficial use(s) described below. This form must be accompanied by a license examination fee or a completed field examination report prepared by a certified water right examiner who has been appointed by the department.

Permit No. ~~97-7097~~ 97-4085

Name(s) of Permit Holder: JACK CORBIN ✓

Post Office Address: 129 E. SHORE ROAD ✓

CODLIN, ID. 83821 ✓ Telephone No. 443-2860

Source of Water: HORTON CREEK

Extent of Use:

Domestic 1 (number of households) Stockwater _____ (number and type of stock)

Irrigation _____ (acres) Other/Remark _____

Total rate and/or volume for which proof is submitted _____ cfs _____ acre-feet

Show the date water was first diverted and beneficially used under this permit: _____

Measuring Device: Required? __ Yes ✓ No
Installed? __ Yes __ No

Fee enclosed $?
(See License Examination Fee Schedule)

Flow Measurement Port: Required? __ Yes ✓ No
Installed? __ Yes __ No

Person to contact to accompany the Department representative during the field examination:

JACK CORBIN (Name) 443-2860 (Telephone Number)

129 E. SHORE RD - CODLIN - ID. 83821
(Address)

The above information is my true statement of the extent to which the above numbered permit has been developed and I relinquish any undeveloped portion of the permit to the state of Idaho.

MICROFILMED
SEP 29 1987

Apr. 27-1987
Date

Jack Corbin
Signature of Permit Holder (and title, if appropriate)

July 20, 1987

Jack Corbin
129 E. Shore Road
Coolin, ID 83821

Dear Mr. Corbin:

Re: Permit No. 97-7097

Returned is the proof of beneficial use form submitted to this office on April 30, 1987.

Our records show that the permit proposes the use of water from a ground water (well) as the source of water for six households. The proof indicates that there is a use of water with Horton Creek as the source for one domestic.

Previous correspondence in the file indicates that there were two wells drilled, one hitting quicksand and one good one. Are you diverting water from this one well to serve six households?

If this is the case, please correct the enclosed proof form accordingly and return the form along with the proper fee. A fee is required for more than one domestic use with a greater water use than 0.04 for the combined uses. See the enclosed instruction sheet. If this is not the case, and your only water use is from Horton Creek you may wish to let this permit lapse and file for a water right permit for the Horton Creek domestic use.

If you have any questions concerning this matter, please feel free to contact me.

Sincerely,

RITA I. FLECK
Secretary/Records Manager

Enclosures

MICROFILMED

SEP 29 1987

CORBIN
129 E. SHORE RD.
COOLIN, ID. 83821

SPOKANE, WA 992
PM
28 APR
1987

LOVE
22

State of Idaho
Department of Water Resources
Statehouse
Boise, Idaho 83720

MICROFILMED
SEP 29 1987

Geraldine L. Billingsley
Park Towers Apt. No. 1005
W. 217 Spokane Falls Blvd.
Spokane, Wa. 99201

INTER-DEPARTMENT MEMO — 1

FROM Rita Fleck

DATE 4-15-1987

TO File ~~[illegible]~~ 97-7097

SUBJECT Returned Bill Notice

The Bonner County Assessor's Office has an address of 530 Holly Place, Spokane, WA 99201.

I'm forwarding the notice to this address.

MICROFILMED
SEP 29 1987

SIGNATURE

STATE OF IDAHO
DEPARTMENT OF WATER RESOURCES
Statehouse
Boise Idaho 83720

CLAIM CHECK NO.
308351

☐ HOLD

DATE
3-2-87
1ST NOTICE

2ND NOTICE

RETURN

Detached from PS Form 3849-A Oct. 1980

SEP 29 1987

RECEIVED
MAR 09 1987
Dept. of Water Resources

[redacted] 18 3702 JC91 RTN TO SENDER
[redacted]RBIN
W 530 HAWLEY PL
SPOKANE WA 99201-2408
RETURN TO SENDER

138832

STATE OF IDAHO

DEPARTMENT OF WATER RESOURCES

- -

STATEHOUSE
BOISE, IDAHO 83720
(208) 334-4440
CERTIFIED MAIL
FEBRUARY 28, 1987

138832

CORBIN, JACK
1618 S. WALL ST.
SPOKANE, WA 99203

PROOF DUE NOTICE

RE: PERMIT NO. 97-7097

DEAR PERMIT HOLDER:

ONE OF THE CONDITIONS OF APPROVAL OF THE ABOVE REFERENCED WATER PERMIT WAS THAT PROOF OF THE EXTENT OF YOUR BENEFICIAL USE MUST BE SUBMITTED TO THIS OFFICE ON OR BEFORE MAY 1, 1987. (SEE LAST PAGE OF YOUR APPROVED PERMIT OR YOUR LAST APPROVED EXTENSION REQUEST.) ENCLOSED IS A FORM WHICH WHEN ACCOMPANIED BY THE LICENSE EXAMINATION FEE OR A COMPLETED FIELD EXAMINATION REPORT PREPARED BY A CERTIFIED WATER RIGHT EXAMINER MAY BE USED TO SUBMIT THE REQUIRED PROOF.

IF YOU HAVE NOT FULLY COMPLETED YOUR PROJECT, AND YOU OR A PREVIOUS OWNER OF THIS PERMIT HAVE NOT RECEIVED A PRIOR EXTENSION OF TIME, YOU MAY REQUEST AN EXTENSION OF TIME IF THE DELAY IS FOR REASONABLE CAUSE AS PROVIDED IN SECTION 42-204, IDAHO CODE. IF YOU HAVE BEEN PREVENTED FROM PROCEEDING BY A GOVERNMENTAL AGENCY OR BY LITIGATION WHICH MIGHT BRING TITLE TO THE WATER IN QUESTION, MORE THAN ONE EXTENSION OF TIME CAN BE GRANTED. AN EXTENSION OF TIME REQUEST FORM IS ENCLOSED FOR YOUR CONVENIENCE.

EITHER AN ACCEPTABLE PROOF OF BENEFICIAL USE SUBMITTAL OR AN ACCEPTABLE REQUEST FOR AN EXTENSION OF TIME MUST BE RECEIVED BY THIS DEPARTMENT ON OR BEFORE THE ABOVE DESCRIBED PROOF DUE DATE. IF NEITHER IS RECEIVED, THE DEPARTMENT WILL SEND YOU A LAPSE NOTICE. WITHIN SIXTY (60) DAYS OF THE MAILING OF THE LAPSE NOTICE, THE PERMIT WILL NO LONGER BE OF ANY FORCE NOR EFFECT.

SINCERELY,

RITA FLECK
SECRETARY/RECORDS MANAGER

ENCLOSURES

MICROFILMED
SEP 29 1987

April 23, 1982

Jack Corbin
1618 S. Wall
Spokane, WA 99203

Dear Sir

Re: Permit No. 97-7097

Enclosed is a copy of the approved request for extension of time. The time within which to submit the statement of beneficial use is extended to May 1, 1987.

Also enclosed is receipt No. 22753 in the amount of $15.00.

Sincerely

Rita Fleck
Sr. Secretary

RF/ps

Enclosures

S T A T E O F I D A H O

DEPARTMENT OF WATER RESOURCES

STATEHOUSE
BOISE, IDAHO 83720
(208) 334-4440
CERTIFIED MAIL
#138443

CORBIN, JACK
S. 1618 WALL ST.
SPOKANE, WA 99203

FEBRUARY 28, 1982

DEAR PERMIT HOLDER:

ONE OF THE CONDITIONS OF APPROVAL OF YOUR WATER PERMIT NO. 97-7097 WAS THAT EVIDENCE OF THE EXTENT OF DEVELOPMENT MUST BE SUBMITTED TO THIS OFFICE ON OR BEFORE MAY 01, 1982. (SEE LAST PAGE OF YOUR APPROVED PERMIT). ENCLOSED IS A POST CARD WHICH MAY BE USED TO SUBMIT THE REQUIRED PROOF OF BENEFICIAL USE.

IF YOU HAVE NOT FULLY COMPLETED YOUR PROJECT, AND YOU HAVE NOT PREVIOUSLY RECEIVED AN EXTENSION OF TIME, YOU MAY REQUEST AN EXTENSION OF TIME PROVIDED THE DELAY IS FOR REASONABLE CAUSE AS INDICATED IN SECTION 42-204, IDAHO CODE, AMENDED. IF YOU HAVE BEEN PREVENTED FROM PROCEEDING BY A GOVERNMENTAL AGENCY OR BY LITIGATION, MORE THAN ONE EXTENSION OF TIME CAN BE GRANTED.

EITHER THE BENEFICIAL USE POST CARD OR A REQUEST FOR AN EXTENSION OF TIME MUST BE RECIEVED BY THIS DEPARTMENT ON OR BEFORE THE ABOVE MENTIONED DATE, OTHERWISE, THE PERMIT WILL LAPSE AND BE OF NO FURTHER FORCE OR EFFECT WITHIN 60 DAYS.

SINCERELY,

RITA FLECK
SR. SECRETARY

ENC: 1

MICROFILMED

May 19, 1977

Re: Permit No. 97-7097

Jack Corbin
South 1618 Wall Street
Spokane, WA 99203

Dear Mr. Corbin:

Enclosed is a copy of your approved Application for Permit No. 97-7097 . We direct your attention to the conditions of approval as listed on the fourth page.

Sincerely,

BOBBY D. FLEENOR
Chief, Water Rights

BDF/cah

Enclosure

MICROFILMED

DEPARTMENT OF WATER RESOURCES
- STAFF ANALYSIS -

Item	Initial	Date	
			Application No. 97-7097 (Corbin)
			✓ Source
			✓ Point of Diversion
			✓ County
			✓ Quantity of Water and Period of Use
			✓ Description of Diverting Works
			✓ Time required for B/U of water
			✓ Place of Use or Acres Irrigated
			✓ Map
			✓ Signature
			✓ Fee
(1)	JE	3/29/77	In form to receipt
(2)	[illegible]	4/1	Send Copies to:
			✓ Idaho State Health Department
			___ Idaho Fish and Game Department
			___ Bureau of Land Management
(3)			___ Request Special Use Permit from U.S.F.S.
			___ Request Easement from B.L.M.
			___ Request Information from Applicant
			___ Request Dam Safety Information
(4)	JE	3/29/77	In form for advertising
(5)			Platted on Map No. ___
(6)			Located within Water District No. ___
(7)			Critical groundwater area: yes ___ no ✓
(8)			Groundwater levels:
			___ Declining, ✓ Stable, ___ Increasing
			(comment) ___
(9)			Other rights on the same place of use
(10)			Comments: ___
(11)	B	4-19-77	Affidavit of Publication received (date) 4-18-77
(12)	[illegible]	4/1	Final date for protests April 25, 1977
			Protests received: yes ___ no ✓
(13)			All requested information received from agencies or applicant: yes ✓ no ___
(14)			Action recommended:
			✓ Approve ___ Deny
			___ Proposed Priority 3-29-77
			___ Reason for Reduction ___
			___ Measuring device required
			___ See attached sheet for other conditions of approval
			✓ No special conditions for approval

District Northern By Bob Haynes Date 4-25-77

MICROFILMED

April 4, 1977

Re: Application for Permit No. 97-7097 - Jack Corbin

Mr. Jack C. Ross
Panhandle Health District I
P.O. Box 734
Sandpoint, ID 83864

Dear Mr. Ross:

Enclosed is a copy of the above referenced application which may be of interest to your agency. Please review the application and if you have any comments, please submit them to our office as soon as possible. We normally complete the processing of an application within a four-week period and we are required to take final action shortly thereafter.

Feel free to contact us if we may be of any further assistance.

Very truly yours,

ROBERT G. HAYNES, P.E.
Regional Supervisor

RGH:CP

Enclosure

MICROFILMED

STATE OF IDAHO
DEPARTMENT OF WATER RESOURCES
NORTHERN DISTRICT

Cecil D. Andrus
Governor

R. Keith Higginson
Director

Suite No. 1
4055 Government Way
Coeur d'Alene, Idaho 83814
(208) 667-6484

April 1, 1977

Re: Application No. 96-7519 Application No. 97-7097
" " 97-7095 Claim No. 96-4182
" " 97-7096 " " 96-4183

Sandpoint Daily Bee
P.O. Box 579
Sandpoint, ID 83864

Gentlemen:

Enclosed is a legal notice which we wish to have published once a week for two consecutive weekly issues of your newspaper. We have inserted the publication dates allowing ample time for you to submit us a galley proof for review before publication.

After sending us a galley proof, proceed with the publication on the dates we have inserted, assuming the notice is correct. If we have any corrections, we will notify you before the first publication. If you cannot publish the notice on the proposed dates, please contact us immediately.

An affidavit of publication must be submitted to our office along with the publication bill. Your cooperation in this matter is appreciated.

Very truly yours,

ROBERT G. HAYNES, P.E.
District Supervisor

RGH:cp

Enc: Legal Notice(s)

Bill Submitted
4-13-77

STATE OF IDAHO
DEPARTMENT OF WATER RESOURCES
NORTHERN DISTRICT

Cecil D. Andrus
Governor

R. Keith Higginson
Director

Suite No. 1
4055 Government Way
Coeur d'Alene, Idaho 83814
(208) 667-6484

April 1, 1977

Re: Application No. 96-7519 Application No. 97-7096
" " 97-7095 " " 97-7097

Priest River Times
P.O. Box 398
Priest River, ID 83856

Gentlemen:

Enclosed is a legal notice which we wish to have published once a week for two consecutive weekly issues of your newspaper. We have inserted the publication dates allowing ample time for you to submit us a galley proof for review before publication.

After sending us a galley proof, proceed with the publication on the dates we have inserted, assuming the notice is correct. If we have any corrections, we will notify you before the first publication. If you cannot publish the notice on the proposed dates, please contact us immediately.

An affidavit of publication must be submitted to our office along with the publication bill. Your cooperation in this matter is appreciated.

Very truly yours,

ROBERT G. HAYNES, P.E.
District Supervisor

RGH:cp

Enc: Legal Notice(s)

MICROFILMED

NOTICE OF APPLICATION FOR WATER PERMIT

Notice is hereby given that Jack Corbin,

S. 1618 Wall Street, Spokane, Washington

has on March 29, 1977 submitted Application No. 97-7097

for a permit to appropriate 0.20 cubic feet per second ~~acre feet per annum~~

of water from a ground water source

by means of well, pump, and motor

within ~~the~~ Gov't. Lot 3, Sec. 10, T. 59N, R. 4W, B.M., Bonner County (Lots 1 through 12, Block 10, Coolin Original)

to be used from Jan. 1 to Dec. 31

for domestic purposes for six families

within ~~the~~ Gov't. Lot 3, Sec. 10, T. 59N, R. 4W, B.M.

.

If issued, this permit will be subject to all prior water rights. Protests against the granting of the permit must be filed with the Idaho Department of Water Resources, 4055 Government Way, Coeur d'Alene, Idaho 83814, on or before April 25, 1977.

~~KEITH HIGGINSON~~
Director

Published in the Sandpoint Daily Bee and the Priest River Times

on April 6 (7) and April 13 (14), 1977

NOTICE OF APPLICATION FOR WATER PERMIT

Notice is hereby given that Jack Corbin, S. 1618 Wall Street, Spokane, Washington has on March 29, 1977 submitted Application No. 97-7097 for a permit to appropriate 0.20 cubic feet per second of water from a ground water source by means of well, pump, and motor within Gov't Lot 3, Sec. 10, T. 59N, R. 4W, B.M., Bonner County (Lots 1 through 12, Block 10, Coolin Original) to be used from Jan. 1 to Dec. 31 for domestic purposes for six families within Gov't Lot 3, Sec. 10, T. 59N, R. 4W, B.M.

If issued, this permit will be subject to all prior water rights. Protests against the granting of the permit must be filed with the Idaho Department of Water Resources, 4055 Government Way, Coeur d' Alene, Idaho 83814, on or before April 25, 1977.

Director

Published in the Sandpoint Daily Bee on April 6 and April 13, 1977.

NOTICE OF APPLICATION FOR WATER PERMIT

Notice is hereby given that Jack Corbin, S. 1618 Wall Street, Spokane, Washington has on March 29, 1977 submitted Application No. 97-7097 for a permit to appropriate 0.20 cubic feet per second of water from a ground water source by means of well, pump, and motor within Gov't Lot 3, Sec. 10, T. 59N, R. 4W, B.M., Bonner County (Lots 1 through 12, Block 10, Coolin Original) to be used from Jan. 1 to Dec. 31 for domestic purposes for six families within Gov't Lot 3, Sec. 10, T. 59N, R. 4W, B.M.

If issued, this permit will be subject to all prior water rights. Protests against the granting of the permit must be filed with the Idaho Department of Water Resources, 4055 Government Way, Coeur d' Alene, Idaho 83814, on or before April 25, 1977.

Director

Published in the Priest River Times on April 7 and April 14, 1977.