13. Map of proposed project: show clearly the proposed point of diversion, place of use, section number, township and range number.

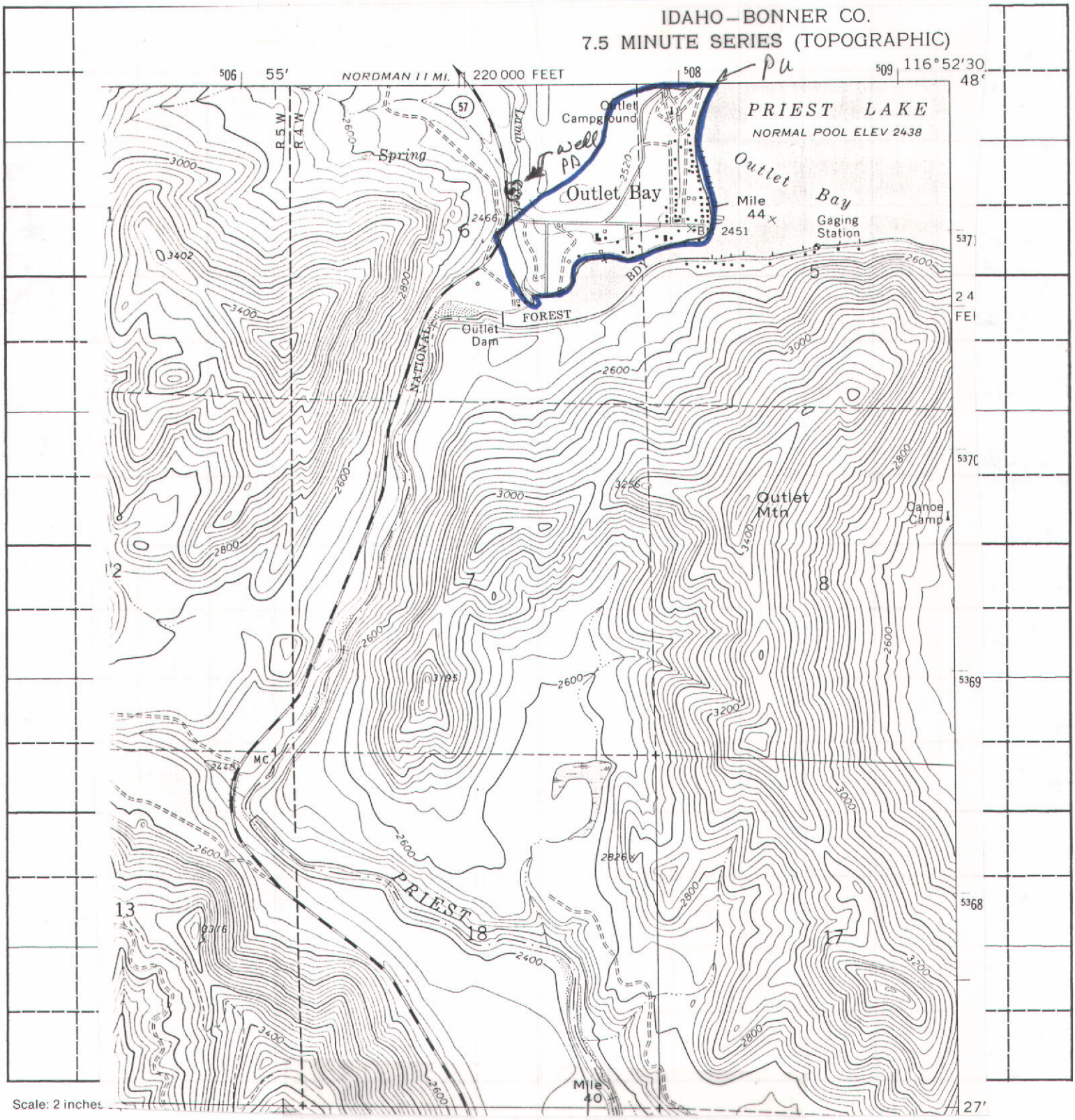

BE IT KNOWN that the undersigned hereby makes application for permit to appropriate the public waters of the State of Idaho as herein set forth.

MICROFILMED

SEP 27 1989

Diane D. Jones
(Applicant)
SECRETARY

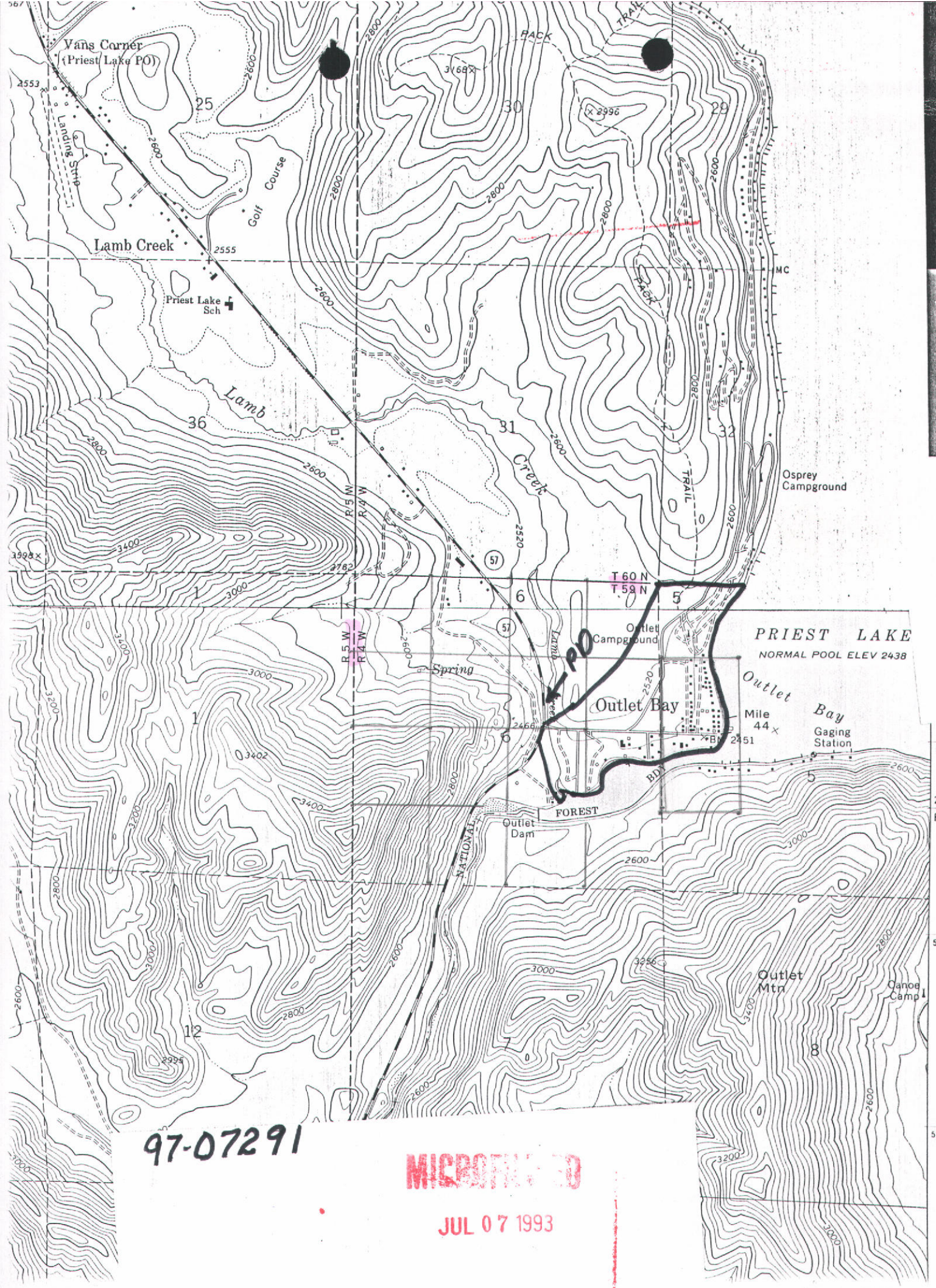

97-07291

MICROFILMED
JUL 07 1993

Township No. 59 North, Range No. 4 W

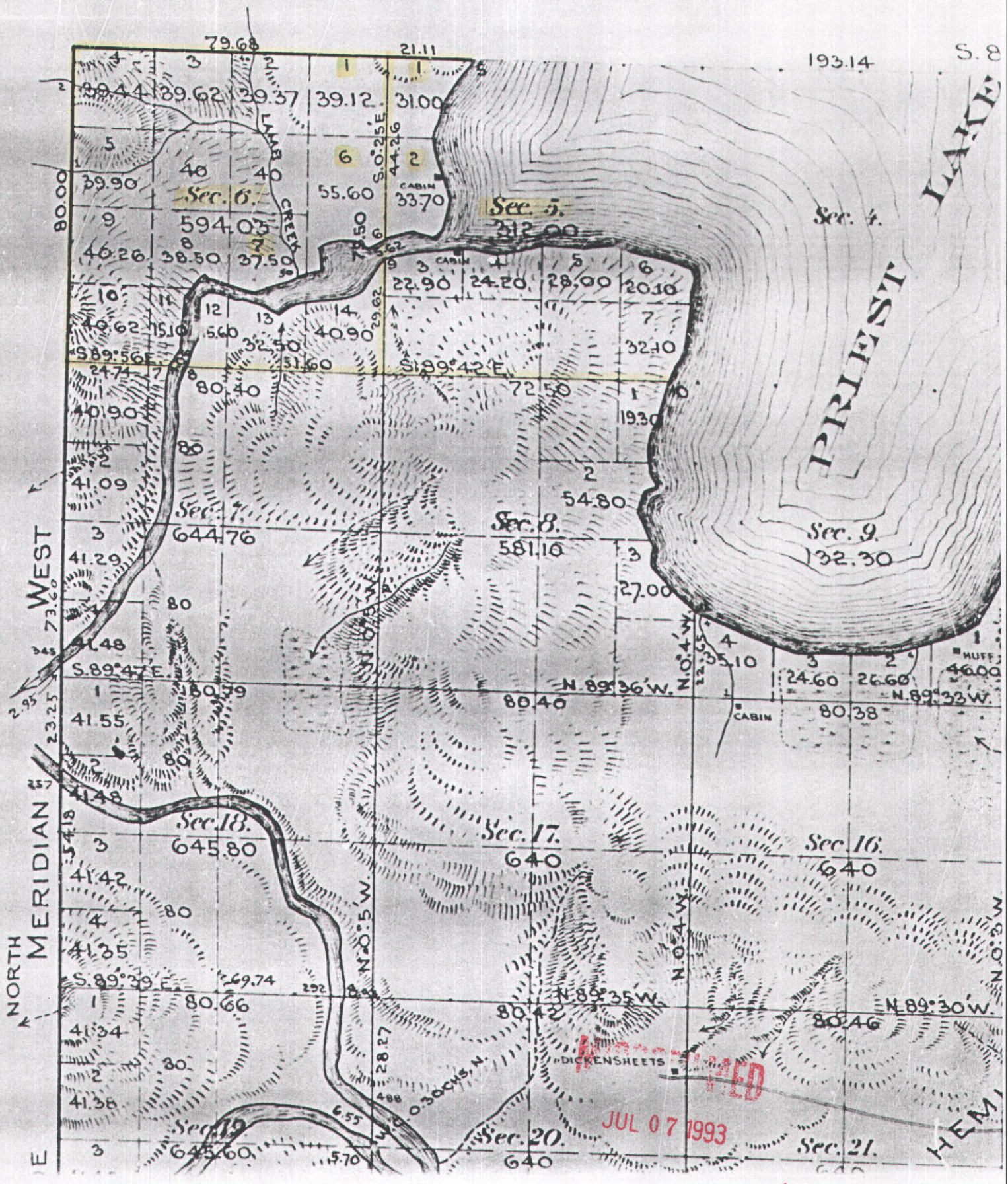

RECEIVED
JUL 07 1993

RECEIVED
AUG 1 0 1992
Department of Water Resources

PERMIT # 97-07291

STATE OF IDAHO
DEPARTMENT OF WATER RESOURCES
FIELD REPORT SUPPLEMENT

PHOTOGRAPHS

GREEN WELL HEAD IN BACK GROUND
LOOKING N. WESTERLY

MICROFILMED
JUL 07 1993

State of Idaho
Department of Water Resources

WATER RIGHT LICENSE

WATER RIGHT NO. 97-07291

Priority: March 25, 1989

Maximum Diversion Rate: 0.27 CFS
Maximum Diversion Volume: 42.0 AF

This is to certify, that OUTLET WATER ASSN
HCR 5 BOX 155A
PRIEST LAKE ID 83856 has complied with the terms and conditions of the permit, issued pursuant to Application for Permit dated February 21, 1989; and has submitted Proof of Beneficial Use on August 2, 1990. An examination indicates that the works have a diversion capacity of .270 cfs of water from a **GROUNDWATER** source, and a water right has been established as follows:

BENEFICIAL USE	PERIOD OF USE	RATE OF DIVERSION	ANNUAL VOLUME
DOMESTIC	01/01 to 12/31	0.27 CFS	42.0 AF

LOCATION OF POINT(S) OF DIVERSION: SWNE , Sec. 6, Township 59N, Range 04W
BONNER County

PLACE OF USE: DOMESTIC

TWN	RGE	SEC			
08N	01E	32	SESW		
59N	04W	5	Lot 1(NWNW)	Lot 2(SWNW)	Lot 2(NWSW)
		6	Lot 1(NENE)	SWNE	Lot 6(SENE)
			Lot 6(NESE)	Lot 7(NWSE)	

CONDITIONS/REMARKS:

1. The maximum diversion volume is defined as the maximum allowable volume of water that may be diverted annually from the source under this right. The use of water confirmed by this right is limited to the amount which can actually be beneficially used. The maximum diversion volume may be adjusted to more accurately describe the beneficial use or to implement accepted standards of diversion and use efficiency.
2. This water right is appurtenant to the described place of use.
3. This right is subject to all prior water rights and may be forfeited by five years of non-use.
4. Modifications to or variance from this license must be made within the limits of Section 42-222, Idaho Code, or the applicable Idaho law.
5. The issuance of this right in no way grants any right-of-way or easement across the land of another.
6. Domestic use is for 35 homes.

MICROFILMED
JUL 07 1993

State of Idaho
Department of Water Resources

WATER RIGHT LICENSE

WATER RIGHT NO. 97-07291

This license is issued pursuant to the provisions of Section 42-219, Idaho Code. Witness the seal and signature of the Director, affixed at Boise, this 15TH day of FEBRUARY, 1993.

Acting for R. Keith Higginson, Director

MICROFILMED

JUL 07 1993

BEFORE THE DEPARTMENT OF WATER RESOURCES

OF THE STATE OF IDAHO

IN THE MATTER OF PERMIT NO. 97-7291 IN THE NAME OF OUTLET WATER ASSOCIATION	ORDER OF REINSTATEMENT

WHEREAS, the Department issued the above-captioned permit with the condition that proof of construction of works and application of water to beneficial use (proof of beneficial use) be submitted on or before July 1, 1990; and,

WHEREAS, the Department notified the permit holder by certified mail that proof was due and instructed the permit holder of the steps to be taken to submit the proof of beneficial use; and,

WHEREAS, the Department notified the permit holder that the permit lapsed for failure of the permit holder to submit the proof of beneficial use; and,

WHEREAS, Section 42-218a of the Idaho Code provides that a permit may be reinstated upon a showing of reasonable cause within sixty days of the date of the notice of lapsing; and,

WHEREAS, the permit holder has provided a reasonable showing why the permit should be reinstated by submitting proof of beneficial use on August 2, 1990;

IT IS, THEREFORE, HEREBY ORDERED that Permit No. 97-7291 be REINSTATED and the priority advanced to March 25, 1989.

Dated this 8th day of January, 1991.

L. GLEN SAXTON, Chief
Water Allocation Bureau

MICROFILMED

FEB 08 1991

Form 202
6/85

Ident. No. 97-07291

STATE OF IDAHO
DEPARTMENT OF WATER RESOURCES
APPLICATION FOR PERMIT

APPROVED

To appropriate the public waters of the State of Idaho

1. Name of applicant Outlet Water Association Phone _____

   Post office address Rt 5 Priest River, ID 83856

2. Source of water supply Ground water which is a tributary of _____

3. Location of point of diversion is _____ ¼ of SW ¼ of NE ¼, Govt. Lot _____

   Sec. 6 Township 59 N Range 4 W B.M. Bonner County; additional

   points of diversion if any: _____

4. Water will be used for the following purposes:

   Amount 0.3 (cfs or ~~acre-feet per annum~~) for Domestic purposes from 1/1 to 12/31 (both dates inclusive)

   Amount _____ (cfs or acre-feet per annum) for _____ purposes from _____ to _____ (both dates inclusive)

   Amount _____ (cfs or acre-feet per annum) for _____ purposes from _____ to _____ (both dates inclusive)

   Amount _____ (cfs or acre-feet per annum) for _____ purposes from _____ to _____ (both dates inclusive)

5. Total quantity to be appropriated is (a) 0.3 (cubic feet per second) and/or (b) _____ (acre feet per annum)

6. Proposed diverting works:

   a. Description of ditches, flumes, pumps, headgates, etc. Well and pump 8 inch diameter

   b. Height of storage dam NA feet; active reservoir capacity _____ acre-feet; total reservoir capacity _____ acre-feet; period of year when water will be diverted to storage: _____ to _____ inclusive.

   c. Proposed well diameter is _____ inches; proposed depth of well is _____ feet.

   d. Is ground water with a temperature of greater than 90°F being sought? NO

7. Time required for the completion of the works and application of the water to the proposed beneficial use is 1 years (*minimum 1 year*).

SEP 27 1989

8. Description of proposed uses (*if irrigation only, go to item 9*):

a. Hydropower; show total feet of head and proposed capacity in KW. _____

b. Stockwatering; list number and kind of livestock. _____

c. Municipal; show name of municipality. _____

d. Domestic; show number of households. 35

e. Other; describe fully. _____

9. Description of place of use:

a. If water is for irrigation, indicate acreage in each subdivision in the tabulation below.

b. If water is used for other purposes, place a symbol of the use (*example: D for Domestic*) in the corresponding place of use below. See instructions for standard symbols.

TWP	RANGE	SEC.	NE¼				NW¼				SW¼				SE¼				TOTALS
			NE¼	NW¼	SW¼	SE¼	NE¼	NW¼	SW¼	SE¼	NE¼	NW¼	SW¼	SE¼	NE¼	NW¼	SW¼	SE¼	
59N	4W	5						D											
		6	D		D	D									D	D			

Total number of acres to be irrigated _____

10. Describe any other water rights used for the same purposes as described above. NONE

11. a. Who owns the property at the point of diversion? ~~US Forest Service~~ USFS ~~Greg Bradbury~~ JK

b. Who owns the land to be irrigated or place of use? APP

c. If the property is owned by a person other than the applicant, describe the arrangement enabling the applicant to make this filing. SPECIAL USE

12. Remarks: _____

SEP 27 1995

13. Map of proposed project: show clearly the proposed point of diversion, place of use, section number, township and range number.

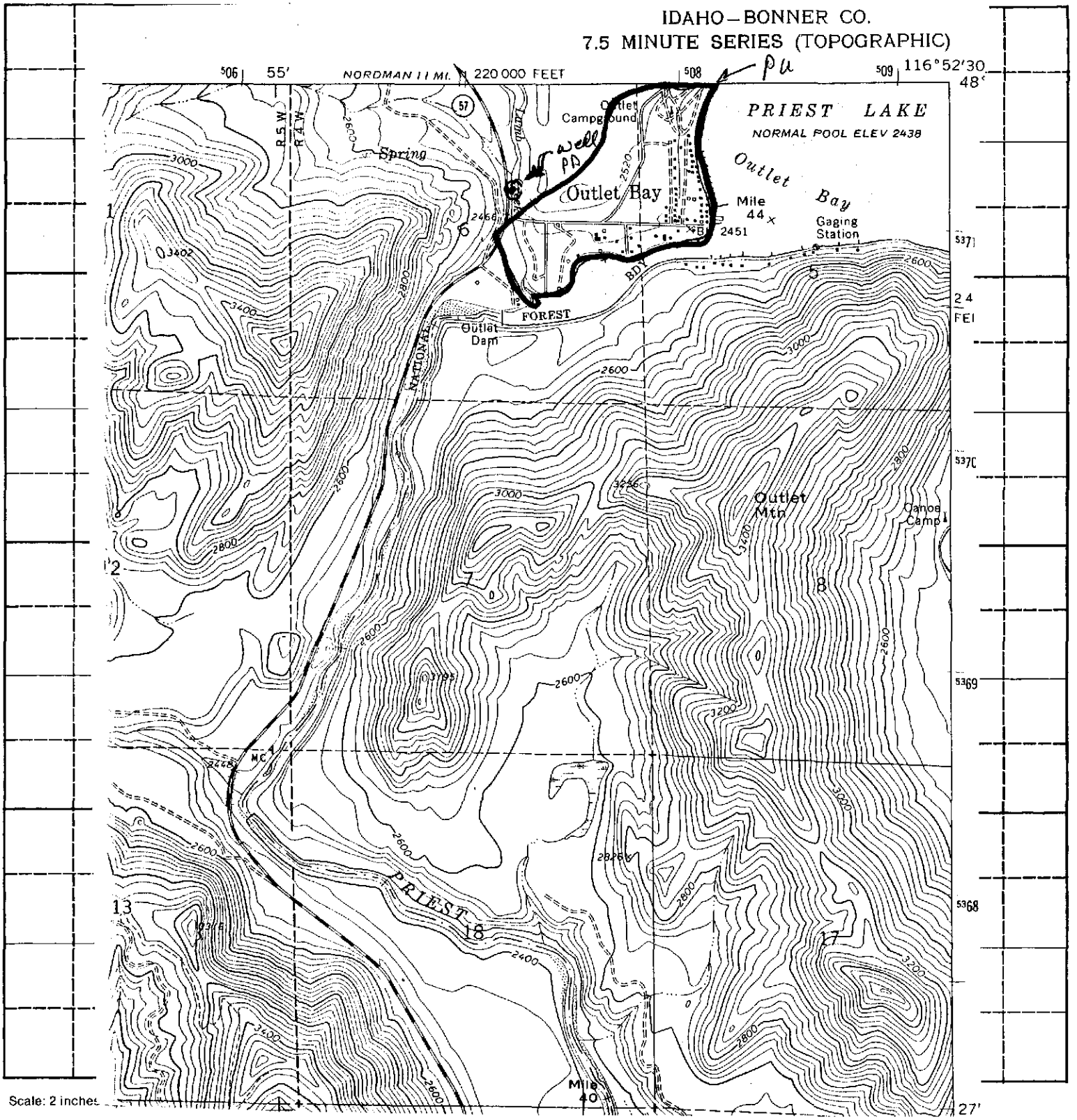

Scale: 2 inches

BE IT KNOWN that the undersigned hereby makes application for permit to appropriate the public waters of the State of Idaho as herein set forth.

SEP 27 1989

Duane A. Jones
(Applicant)
SECRETARY

Proposed Priority 2/21/89

Received by [illegible] Date 2/21/89 Time 3:30 pm Preliminary check by JK

Fee $ 30 Receipted by [illegible] #N00 2333 Date 2/21/89

Publication prepared by [illegible] Date 2/22/89 Published in Twin Falls 3/2-8/89

Publication approved [illegible] Date 4/11/89

ACTION OF THE DIRECTOR, DEPARTMENT OF WATER RESOURCES

This is to certify that I have examined Application for Permit to appropriate the public waters of the State of Idaho No. 97-7291, and said application is hereby APPROVED.

1. Approval of said application is subject to the following limitations and conditions:

   a. SUBJECT TO ALL PRIOR WATER RIGHTS.

   b. Proof of construction of works and application of water to beneficial use shall be submitted on or before July 1, 19 90.

   c. The rate of diversion, if water is to be used for irrigation under this permit, when combined with all other water rights for the same land shall not exceed 0.02 cubic feet per second for each acre of land.

   d. The water right acquired under this permit if for hydropower purposes shall be junior and subordinate to all rights to the use of water, other than hydropower, within the State of Idaho that are initiated later in time than the priority of this permit and shall not give rise to any right or claim against any future rights to the use of water, other than hydropower, within the State of Idaho initiated later in time than the priority of this permit.

   e. Other: Permit holder shall comply with the drilling permit requirements of Section 42-235, Idaho Code.
   The issuance of this permit in no way grants any right-of-way or easement across the land of another.

Witness my hand this 7th day of June, 1989.

L. Glen Saxton

Outlet Water Association, Inc.

Board of Directors:

Richard L. Barnes,	Chairman	HCR 5 Box 138, Priest River, Id. 83856
Dennie Gerow	Director	P.O. Box 560, Priest River, Id. 83856
Robert Soderholm	"	HCR 5, Priest River, Id. 83856
Frank Falk	"	HCR 5 Box 124, Priest River, Id. 83856
Karl Duncan	"	HCR 5 Box 126, Priest River, Id. 83856

RECEIVED
MAY 0 3 1989
NORTHERN REGION
IDWR

Affidavit of Publication

STATE OF IDAHO
County of Bonner, } ss.

Linda Ramsey

being duly sworn, says that he is the General manager of the PRIEST RIVER TIMES, a weekly newspaper printed and published at Priest River, Bonner County, Idaho, and has been continuously and uninterruptedly published in said County during a period of 78 consecutive weeks prior to the first publication of the annexed notice for publication, is a newspaper of general circulation made up of at least eight pages of at least six columns each, printed from typematter or sterotyped forms of at least nineteen and three-fourths inches depth, has at least 1250 bona fide subscribers living within said Bonner County, and is published at regular weekly intervals. That the annexed is a true copy of the notice for publication in the case of

734 Outlet Water Assn.

as it was published in the regular and entire issue of said paper for a period of two consecutive weeks, commencing on the 1 day of march, 19 89, and

ending on the 8 day of march, 19 89, and that said notice was published in said newspaper proper, and not in supplement form.

STATE OF IDAHO
COUNTY OF }

On this 31st day of March in the year of 89, before me, a Notary Public, personally appeared Linda Ramsey, known or identified to me to be the person whose name subscribed to the within instrument, and being by me first duly sworn, declared that the statements therein are true, and acknowledged to me that he executed the same.

Lin Johnson
Notary Public for Idaho
Residing at Sandpoint
My commission expires: 10/22/93

NOTICE OF APPLICATION FOR WATER RIGHT

The following application(s) have been filed to appropriate the public waters of the State of Idaho:

97-07291
OUTLET WATER ASSN.
RT. 5
PRIEST RIVER, ID 83856
Source: GROUNDWATER
Diversion Pt: SWNE Sec 6 T 59N R 04W
Use: DOMESTIC (.300 CFS)
Date Filed: 2/21/1989
In: T59N R04W S05 NWNW S06 NENE SWNE SENE NESE NWSE

The permit(s) will be subject to all prior water rights. Protests must be filed with the Director, Dept. of Water Resources, Northern Region, 1910 Northwest Blvd., Suite 210, Coeur d'Alene, Idaho 83814 on or before MARCH 20, 1989.

R. Keith Higginson,
Director

#734 March 1, 8, 1989

OK
4/11/89

RECEIVED
APR 10 1989
NORTHERN REGION
IDWR

RECEIVED
1989

SEP 27

CONVERSATION MEMORANDUM

DATE 8-4-93

FILE 97-07291

NAME OF PARTY Rick Dryer, Sec. Outlet Water Assn.

EMPLOYEE Pam Skaggs

RE: Called to check status of water right and update address. Old address no longer a valid address. Database updated to show correct address.

P.O. Box 67

Priest River ID 83856

State of Idaho
DEPARTMENT OF WATER RESOURCES
1301 North Orchard Street, Statehouse Mail, Boise, Idaho 83720-9000
Phone: (208) 327-7900 FAX: (208) 327-7866

CECIL D. ANDRUS
GOVERNOR

R. KEITH HIGGINSON
DIRECTOR

February 16, 1993

OUTLET WATER ASSN
HCR 5 BOX 155A
PRIEST LAKE ID 83856

RE: WATER RIGHT NO. 97-07291

Dear Water Right Holder(s):

Enclosed herewith is a copy of the Water Right License issued on the above referenced permit.

Sincerely,

Pamela Skaggs

PAMELA SKAGGS
Water Resource Agent

PS:cz

Enclosure

MICROFILMED
JUL 07 1993

State of Idaho
DEPARTMENT OF WATER RESOURCES
1301 North Orchard Street, Statehouse Mail, Boise, Idaho 83720-9000
Phone: (208) 327-7900 FAX: (208) 327-7866

CECIL D. ANDRUS
GOVERNOR

R. KEITH HIGGINSON
DIRECTOR

January 13, 1993

OUTLET WATER ASSN
HC 5 BOX 155A
PRIEST LAKE ID 83856

RE: WATER RIGHT NO. 97-07291

Dear Water Right Holder(s):

I previously forwarded to you an Amendment for Water Permit so that you could amend your permit to correspond with the findings of the Department's field examiner. You returned the signed Amendment but did not include the required $20.00 filing fee.

On December 14, 1992, I sent you a letter requesting that you return the filing fee by January 4, 1993.

As of this date, we have not received the filing fee. If we do not receive it within fifteen (15) days, we will issue a Water Right License which reduces the amount that could have been allowed under this right.

If you have any questions regarding this matter, please contact me directly at 327-7943 or by mail.

Sincerely,

Pamela Skaggs

PAMELA SKAGGS
Water Resource Agent

PS:cz

Enclosure

MICROFILMED
JUL 07 1993

* Disregard amendment - Review of file shows that the ¼¼'s in question were inadvertantly left off the P/U description, but are clearly included in P/U marked on the application map. License as recommended - No amendment required.
PS 02-09-93

State of Idaho
DEPARTMENT OF WATER RESOURCES
1301 North Orchard Street, Statehouse Mail, Boise, Idaho 83720-9000
Phone: (208) 327-7900 FAX: (208) 327-7866

CECIL D. ANDRUS
GOVERNOR

R. KEITH HIGGINSON
DIRECTOR

December 14, 1992

OUTLEY WATER ASSN
HC 5 BOX 155A
PRIEST LAKE ID 83856

RE: Permit No. 97-07291

Dear Permit Holder(s):

Thank you for returning the licensing Amendment, however you did not include the $20.00 filing fee.

I will hold the amendment form here for twenty (20) days without further action. Please return the $20.00 filing fee for the amendment by January 4, 1993.

If you have any questions, please contact me at 327-7944.

Sincerely,

Pamela Skaggs

PAMELA SKAGGS
Water Resource Agent

PS:cz

JUL 07 1993

State of Idaho
DEPARTMENT OF WATER RESOURCES
1301 North Orchard Street, Statehouse Mail, Boise, Idaho 83720-9000
Phone: (208) 327-7900 FAX: (208) 327-7866

CECIL D. ANDRUS
GOVERNOR

R. KEITH HIGGINSON
DIRECTOR

November 17, 1992

OUTLET WATER ASSN
HC 5 BOX 155A
PRIEST LAKE ID 83856

RE: WATER RIGHT NO. 97-07291

Dear Water Right Holder(s):

We previously forwarded to you an Amendment for Water Permit so that you could amend your permit to correspond with the findings of the Department's field examiner.

As of this date, we have not received the amendment. If we do not receive it within fifteen (15) days, we will assume you no longer have any interest in the permit and cancellation proceedings will begin. Enclosed for your convenience is another amendment form in the event the first one was misplaced.

If you have any questions, please contact us.

Sincerely,

JIM JOHNSON
Water Rights Supervisor

JJ:cz

Enclosure

State of Idaho
DEPARTMENT OF WATER RESOURCES
1301 North Orchard Street, Statehouse Mail, Boise, Idaho 83720-9000
Phone: (208) 327-7900 FAX: (208) 327-7866

CECIL D. ANDRUS
GOVERNOR

R. KEITH HIGGINSON
DIRECTOR

October 14, 1992

OUTLET WATER ASSN
HCR 5 BOX 155A
PRIEST LAKE ID 83856

RE: WATER RIGHT NO. 97-07291

Dear Water Right Holder(s):

The above referenced water right is in the process of being licensed. However, before a license can be issued, your permit must be amended to correspond with the findings of the Department's field examiner.

The enclosed application for amendment contains information that will be included on the license when it is issued. Please review carefully and if you concur, sign the amendment and return with the $20.00 filing fee within 15 days.

If you do not concur with these findings or if you have any questions, please contact us within the 15-day period.

Sincerely,

Pamela Skaggs

PAMELA SKAGGS
Water Resource Agent

PS:cz

Enclosure

JUL 07

LICENSE REVIEW CHECKLIST

Permit # 97-07291 Date 10-07-92 CS

	Yes	No	
NAME		✓	Address Change?
PRIORITY DATE		✓	Advance?
		✓	Memo to Advance
		✓	Order to Reinstate Needed? DONE
TOTAL CFS		✓	Incorrect Fee for rate recommended?
	NA		Disagree with Actual Measurement? .27cfs (DOM)
		✓	Disagree with Theoretical?
	✓		Limited by Capacity? .27cfs
TOTAL VOLUME			Rate/ac — AFA Irr. Season —
			— Standard Irr. Season
			— Season Recommended
		✓	Disagree with Examiner's Calculations? .35x1.2=.42afa (DOM)
		✓	Limited by Flow? .27x 365x1.9835=195.5 >42
SOURCE		✓	Changes? Clarification of Originally Intended source
		✓	Notice of Intent to Void.
P/D			Verify with Map
		✓	Amendment Needed?
		✓	Is Overlap Analysis a Consideration?
P/U			Verify with Map Add Lot #s
	✓	✓	Amendment Needed? Add NWSW + SWNW, Lot 2, S05
		✓	Is Overlap Analysis a Consideration?
USES		✓	Change(s) in Nature of Use?
		✓	Amendment Needed?
REMARKS		✓	Multiple P/Ds in 1/4 1/4?
	✓		Non-Irr. Uses
		✓	Special Overlap Condition
		✓	Other
CONDITIONS		✓	Measuring Device
		✓	W/Master Control
		✓	Overlap
		✓	Water Quality

DATES/MISC		
	✓	Water Dist.
✓		App Rec'd
✓		Exam Made

COMMENTS/MEMOS NEEDED: Reduced rate Amend P/U
Shallow Static level 10'/Allow 170' per F.E. estimates
= Total dynamic lift/Open discharge to tank

License ✓ 10-Day ___ 15-Day ✓ Special Correspondence ___

Review of file + amendment reveals app. + permit form in error describing P/U. Both NWSW + SWNW, S5 are included in P/U of application map. No amendment required - License with exam P/U.

IDAHO DEPARTMENT OF WATER RESOURCES
WATER RIGHT PROFILE REPORT
(REGIONAL)

OWNER CODE	NAME & ADDRESS	PRIORITY DATE	WATER USE	USE PERIOD FROM	TO	DIVERSION RATE	DIVERSION VOLUME
C	OUTLET WATER ASSN HCR 5 BOX 155A PRIEST LAKE ID 83856 (208) 443-2239	03/25/1989	DOMESTIC	01-01	12-31	0.27 CFS	42.0 AFA
				TOTAL DIVERSION:		0.27 CFS	42.0 AFA

Water Source: GROUNDWATER Tributary to: Stage: LICENSE

Point(s) of Diversion Capacity: 0.27 CFS

Point(s) of Diversion: T59N R04W S06 SW NE

Place of use Legal Description for: DOMESTIC

			NE				NW				SW				SE			
			NENE	NWNE	SWNE	SENE	NENW	NWNW	SWNW	SENW	NESW	NWSW	SWSW	SESW	NESE	NWSE	SWSE	SESE
T	R	S	Lt Ac	Lt Ac	Lt Ac	Lt Ac	Lt Ac	Lt Ac	Lt Ac	Lt Ac	Lt Ac	Lt Ac	Lt Ac	Lt Ac	Lt Ac	Lt Ac	Lt Ac	Lt Ac
59N	04W	5						01-D	02-D			02-D						
59N	04W	6	01-D		D	06-D									06-D	07-D		

Pou County: BONNER

Other Water Rights Listing Overlapping Place(s) of use:
97-07000 97-07280

Conditions of Approval:
004 - The issuance of this right in no way grants any right-of-way
- or easement across the land of another.

Remarks: Domestic use is for 35 homes.

Dates: App. Received: 02/21/1989 Priority Date: 03/25/1989 (Priority Date Advanced.)
Proof Due Date: 07/01/1990 Proof Made Date: 08/02/1990 (Proof Received Late.)
Exam Made Date: 07/09/1991 Exam Sent to S.O.: 08/04/1992
Licensed Date:

Misc: Water District Number: Field Exam Fee: R (Received)

Audit: 10/07/92 SKAGGS

Form 219
6/86

Rcvd S.O.
8-10-92
as

STATE OF IDAHO
DEPARTMENT OF WATER RESOURCES

BENEFICIAL USE FIELD REPORT

A. GENERAL INFORMATION

Permit No. 97-07291

1. Owner: OUTLET WATER ASSN Phone No. 443-2239
   Current Address: RE5 BX 155-A PRIEST LAKE, ID 83856
2. Accompanied by: NONE EXAM. DATE: 7-9-91
   Address: _____ Phone No. _____
   Relationship to Permit Holder: _____
3. Source: GROUNDWATER Tributary to _____

B. OVERLAP REVIEW

1. Other water rights with same place of use: NONE
   _____ ☐ Copies Attached
2. Other water rights with same point of diversion: NONE
   _____ ☐ Copies Attached ☐ Copies of Field Exam's Attached

C. SYSTEM DESCRIPTION

1. **Diversion System Diagram:** Indicate all major components and distances between components. Indicate weir size/ditch size/pipe i.d. as applicable. ☐ Alternative diagram attached

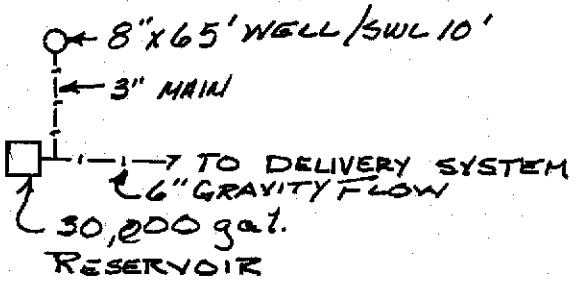

MICROFILMED

JUL 07 1993

Scale: 1" = NTS.

2. ☑ Copy of U.S.G.S. Quadrangle Attached
   Showing location(s) of point(s) of diversion and place(s) of use (required).
   ☐ Aerial Photo Attached
   (required for irrigation of 10 acres or more).
   ☑ Photo of Diversion and System Attached
   (required for all but single household domestic groundwater, and stockwater.

System Description (continued)

3. **Narrative:** Description (As operating at time of measurement. Indicate pressure, number of sprinklers, etc.)

AN EIGHT INCH X 65 FOOT DEEP WELL. W/SWL @ 10', A 7½ HP SUBMERSIBLE PUMP, WITH 3" LINE TO 6" MAIN, THEN TO A 30,000 GAL. RESERVOIR. WATER IS THEN GRAVITY FED TO HOMES THROUGH A 6" LINE

☐ See Remarks on page 4 for continuation

4.

Well or Diversion Identification No.*	Motor Make	Hp	Motor Serial No.	Pump Make	Pump Serial No. or Discharge Size
SUBMERSIBLE		7½			2"

**Code to correspond with No. on map and aerial photo*

5. **Point(s) of Diversion:**

Ident. No.	Gov't. Lot	¼	¼	¼	Sec.	Twp.	Rge.	County	Method of Determination/Remarks
			SW	NE	6	59N	4W	BONNER	MAP

6. **Place(s) of Use:** Indicate Method of Determination MAP

Twp.	Rge.	Sec.	NE¼				NW¼				SW¼				SE¼				Totals
			NE¼	NW¼	SW¼	SE¼	NE¼	NW¼	SW¼	SE¼	NE¼	NW¼	SW¼	SE¼	NE¼	NW¼	SW¼	SE¼	
59N	4W	6	LOT 1 D		D	LOT 6 D					D	D			LOT 6 D	LOT 7 D			
			~~D~~		~~D~~	~~D~~					~~D~~	~~D~~							
		5						LOT 1 D	LOT 2 D			LOT 2 D							

MICROFILMED

Do not use this space

JUL 07 1993

Do not use this space

D. FLOW MEASUREMENTS

☐ Additional Data Sheets Attached

1.

Measurement Equipment	Type	Make	Model No.	Serial No.	Size	Calib. Date

2. **Measurements:**

WELL @ ≈ 2440'
STORAGE TANK @ ≈ 2610' } TDH ≈ 170'

E. FLOW CALCULATIONS

☐ Additional Computation Sheets Attached

1. Measured Method: $\frac{8.9\ (7.5)\ 70\%}{\text{[redacted]}\ 170} = 0.27$ cfs

TDK

2. Alternate Method for Checking Purposes:

F. PUMP EFFICIENCY DATA (Optional)

Discharge Pressure: _____ psi x 2.31 = _____ ft (1); Dynamic pumping level: _____ ft (2)
Total Head: (1) + (2) = _____ (3) ; Flow rate: _____ cfs (4)

Water HP: (3) x (4) ÷ 8.8 = _____ (5)
Meter Input KW: 3.6 x _____ KH x _____ CTR or _____ MULT x _____ PTR x _____ N/ _____ T = _____ (6)
Meter Input HP: (6) x 1.34 = _____ (7)
Panel Input KW: _____ Ave PF x _____ Ave Volts x _____ Ave Ampsx .001732 = _____ (6)
Panel Input HP: (6) x 1.34 = _____ (7) Efficiency: (5)/(7) x 100 = _____ %

G. VOLUME CALCULATIONS

1. Volume Calculations for Irrigation: IRRIGATION NOT APPLIED FOR

$V_{I.R.}$ = (Acres Irrigated) x (Irrigation Requirement) = _____

$V_{D.R.}$ = [Diversion Rate (cfs)] x (Days in Irrigation Season) x 1.9835 = _____

V = Smaller of $V_{I.R.}$ and $V_{D.R.}$ = _____

2. Volume Calculations for Other Uses:

35 HOMES @ 1.2 AF = 42 AFA

MICROFILMED

JUL 07 1993

H. REMARKS AND OVERLAP REVIEW ANALYSIS

I. RECOMMENDATIONS

1. **Recommended Amounts**

Beneficial Use	Period of Use From	Period of Use To	Rate of Diversion Q (cfs)	Annual Volume V (afa)
Domestic (35)	1-1	12-31	0.27	42 AF
		Totals:	0.27	42

2. **Recommended Amendments**

☐ Change P.D. as reflected above ☐ Add P.D. as reflected above ☒ None

☐ Change P.U. as reflected above ☐ Add P.U. as reflected above ☐ Other

J. AUTHENTICATION

Field Examiner's Name Tom D King

Signature Tom D King

Certification Date 9/10/91

Field Report Preparation Date 9-3-91

CONSULTANT SEAL REGISTERED PROFESSIONAL ENGINEER 2346 STATE OF IDAHO ROBERT G. HAYNES

Robert G. Haynes

K. **Licensing recommendation shall be prepared by an Idaho Department of Water Resources employee on a computer printout attached hereto.**

JUL 07 1993

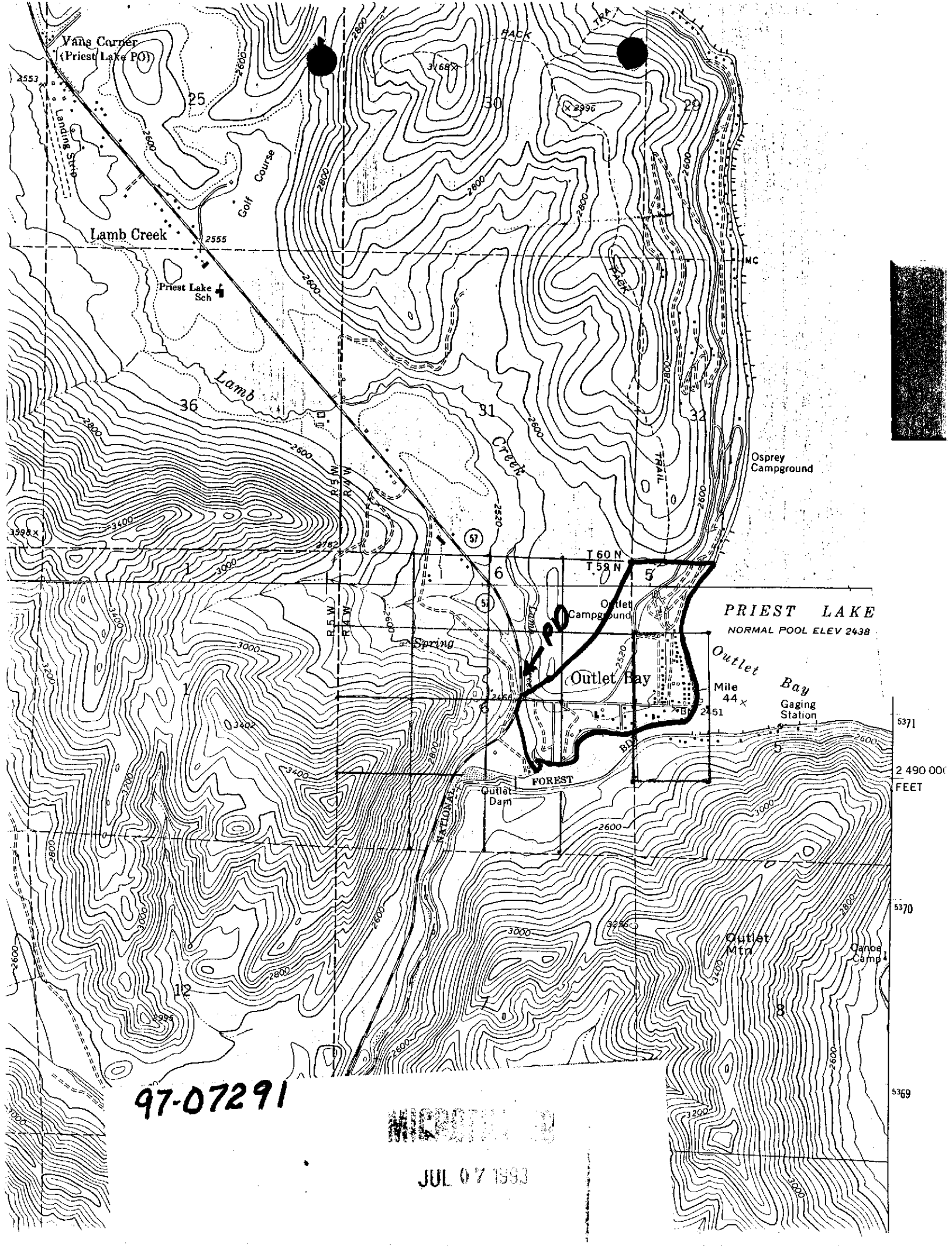
Vans Corner
(Priest Lake PO)
Landing Strip
Golf Course
Lamb Creek
Priest Lake Sch
Lamb
Creek
PACK
TRAIL
Osprey Campground
T 60 N
T 59 N
R 5 W
R 4 W
Outlet Campground
PRIEST LAKE
NORMAL POOL ELEV 2438
Spring
Outlet Bay
Outlet Bay
Mile 44
Gaging Station
FOREST
NATIONAL
Outlet Dam
Outlet Mtn
Canoe Camp
2 490 000 FEET
97-07291
JUL 07 1993

Township No. 59 North, Range No. 4 W

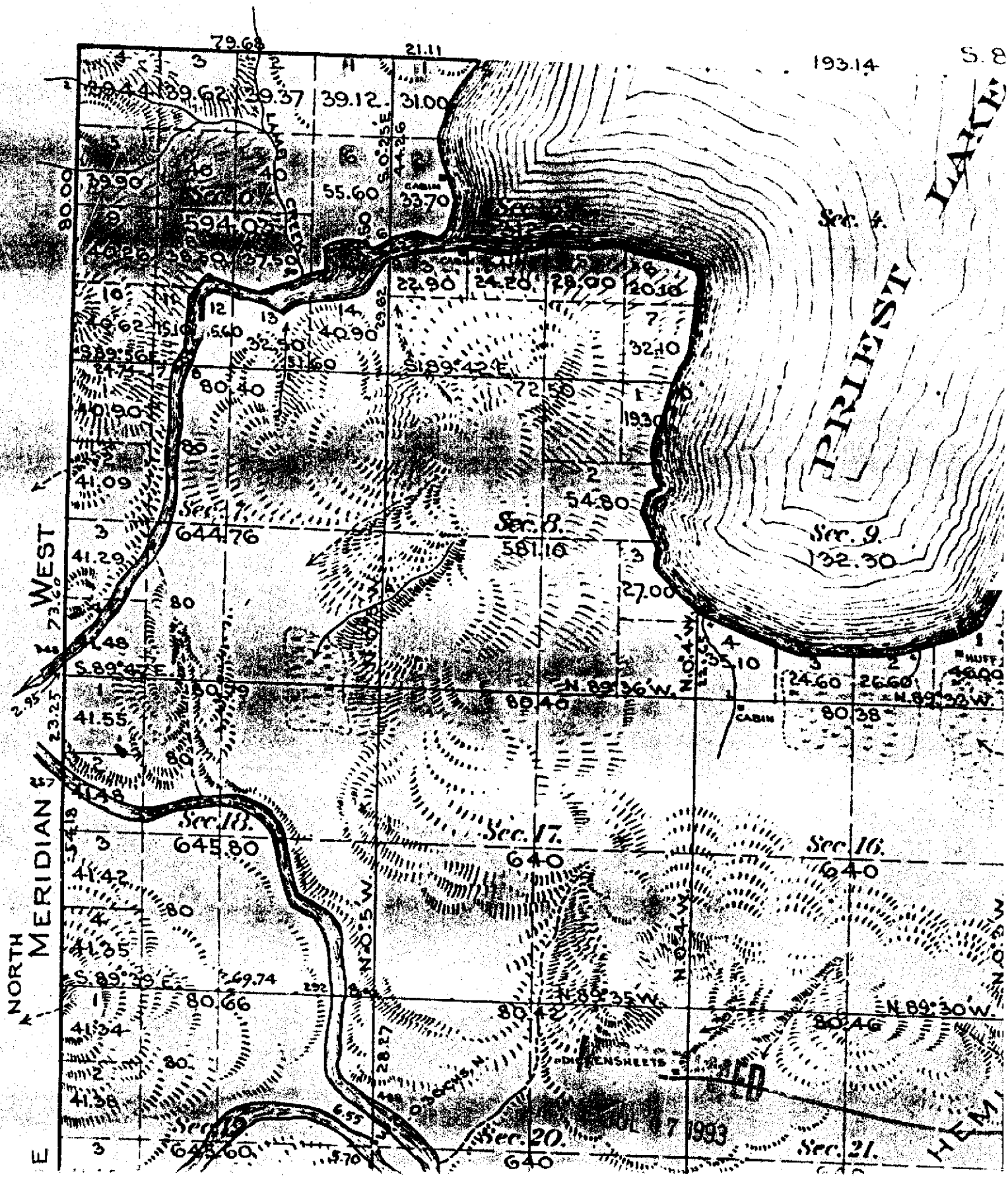

DIGITENSHEETS
JUL 7 1993

Form 238-I
05/90

State of Idaho

Department Of Water Resources

WELL INSPECTION FORM

If well is associated with water right, provide WR Permit No. 97-07291

Otherwise provide legal description and a sketch map and/or address so that the well can be located easily.

1. Legal Description of Well Location:

   Twp. ____ N, Rge. _____ Sec. ____, _____ ¼ _____ ¼ Gov. Lot _____

2. Owner: _____

   Address: _____,

   City _____, State _____

3. Casing ≥ 12 inches above ground: Yes ___ No ___

4. Access Port: Y ___ N ✓ Static Water Level: 10'
   Pressure Gauge: Y ___ N ✓ Casing Diameter: 8
   Flowing: Y ___ N ✓ Temperature: ✓

5. Are there any obvious construction problems that may be a source for contamination or waste of water: Y ___ N ✓

   If answer to Item 5 is Yes, describe in remarks and attach photo.

Remarks : _____

JUL 07 1993

9/82

STATE OF IDAHO
DEPARTMENT OF WATER RESOURCES

USE TYPEWRITER OR BALLPOINT PEN

WELL DRILLER'S REPORT

State law requires that this report be filed with the Director, Department of Water Resources within 30 days after the completion or abandonment of the well.

1. WELL OWNER

Name Outlet Water Ass.

Address Rt 5 Twin Falls, Idaho 83356

Owner's Permit No. 97-88-N-33

2. NATURE OF WORK

☒ New well ☐ Deepened ☐ Replacement

☐ Abandoned (describe abandonment procedures such as materials, plug depths, etc. in lithologic log)

3. PROPOSED USE

☒ Domestic ☐ Irrigation ☐ Test ☐ Municipal

☐ Industrial ☐ Stock ☐ Waste Disposal or Injection

☐ Other _____ (specify type)

4. METHOD DRILLED

☐ Rotary ☐ Air ☐ Hydraulic ☐ Reverse rotary

☒ Cable ☐ Dug ☐ Other _____

5. WELL CONSTRUCTION

Casing schedule: ☒ Steel ☐ Concrete ☐ Other _____

Thickness	Diameter	From	To
4 inches	8 inches +	2 feet	54 feet
inches	inches	feet	feet
inches	inches	feet	feet
inches	inches	feet	feet

Was casing drive shoe used? ☒ Yes ☐ No

Was a packer or seal used? ☐ Yes ☒ No

Perforated? ☐ Yes ☒ No

How perforated? ☐ Factory ☐ Knife ☐ Torch

Size of perforation _____ inches by _____ inches

Number	From	To
perforations	feet	feet
perforations	feet	feet
perforations	feet	feet

Well screen installed? ☒ Yes ☐ No

Manufacturer's name Johnson

Type Telescope Model No. _____

Diameter 8 Slot size 35 Set from 54 feet to 64 feet

Diameter ___ Slot size ___ Set from ___ feet to ___ feet

Gravel packed? ☐ Yes ☒ No ☐ Size of gravel _____

Placed from _____ feet to _____ feet

Surface seal depth 18 Material used in seal: ☒ Cement grout ☐ Bentonite ☐ Puddling clay ☐ _____

Sealing procedure used: ☐ Slurry pit ☒ Temp. surface casing ☐ Overbore to seal depth

Method of joining casing: ☐ Threaded ☒ Welded ☐ Solvent Weld

☐ Cemented between strata

Describe access port _____

6. LOCATION OF WELL

Sketch map location must agree with written location.

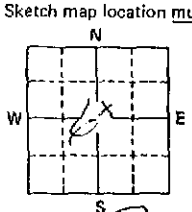

Subdivision Name _____

Lot No. _____ Block No. _____

County Bonner

SW ¼ SW ¼ Sec. 6, T. 59 (N)S, R. 4 E(W)

7. WATER LEVEL

Static water level 10 feet below land surface.

Flowing? ☐ Yes ☐ No G.P.M. flow _____

Artesian closed-in pressure _____ p.s.i.

Controlled by: ☐ Valve ☐ Cap ☐ Plug

Temperature ___ °F. Quality _____

Describe artesian or temperature zones below.

8. WELL TEST DATA

☒ Pump ☐ Bailer ☐ Air ☐ Other _____

Discharge G.P.M.	Pumping Level	Hours Pumped
128	16'	4

9. LITHOLOGIC LOG

Bore Diam.	Depth From	Depth To	Material	Water Yes	Water No
8	0	20	Fine Sand		✓
	20	45	Coarse Sand	✓	
	45	65	Sand	✓	

RECEIVED
JAN 25 1989
NORTHERN REGION
IDWR

10. Work started 12-1-88 finished 1-9-89

11. DRILLERS CERTIFICATION

I/We certify that all minimum well construction standards were complied with at the time the rig was removed.

Firm Name Carl Pitts & Son Firm No. 168

Address Rt 2 Oldtown, Id Date 1-10-89

Signed by (Firm Official) Carl Pitts

and

(Operator) Carl Pitts

JUL 07 1993

USE ADDITIONAL SHEETS IF NECESSARY -- FORWARD THE WHITE COPY TO THE DEPARTMENT

RECEIVED
AUG 1 0 1992
Department of Water Resources

PERMIT # 97-07291

STATE OF IDAHO
DEPARTMENT OF WATER RESOURCES
FIELD REPORT SUPPLEMENT

PHOTOGRAPHS



GREEN WELL HEAD IN BACK GROUND
LOOKING N. WESTERLY

JUL 07 1993

January 15, 1991

OUTLET WATER ASSN.
RT. 5
PRIEST RIVER, ID 83856

PROOF ACKNOWLEDGMENT LETTER

RE: PERMIT NO. 97-07291

Dear Permit Holder:

The department acknowledges receipt of the proof of beneficial use form submitted for the above referenced permit. Enclosed is an order advancing the priority of the permit since the proof was received after the proof due date. The next step in the process of developing a water right is for the department to conduct a field examination to determine and confirm the use being made of the water.

If you have questions concerning this matter, please feel free to contact the NORTHERN Regional Office in Coeur D' Alene at (208)765-4639.

Sincerely,

Rita Fleck
Secretary/Records Manager

c: IDWR - Region

Enclosure

MICROFILMED
FEB 08 1991

Form 235-1
4/88

RECEIVED
OCT 17 1988
Department of Water Resources

Drilling Permit No. 97-88-N-33
Water Permit No. 97-7013
Injection Permit No. _____

State of Idaho
Department of Water Resources

RECEIVED
OCT 1988
Department of Water Resources
Northern District Office

DRILLING PERMIT

(Authorizing Construction of a Well)*

1. Applicant Outlet Water Assoc., Inc.
2. Address HCR 5 Box 155-A
Priest Lake, Ida. 83856 Telephone (208) 443-2239
( ) Well Owner ( ) Well Operator ( ) Other, specify _____
3. Proposed well location SW 1/4 SE 1/4, or Gov't lot No. E. Ser. Lease -
Sec. 31, Twp. 60 N, Rge. 4 W B.M., County BONNER,
Lot, block and subdivision _____
4. Proposed use of well: (Check all that apply)
(X) Domestic ( ) Stockwater ( ) Monitoring
( ) Irrigation ( ) Industrial ( ) Municipal
( ) Injection ( ) Other, Specify _____
5. Well construction information:
( ) New well ( ) Deepen (X) Replace
Proposed surface diameter 8" Maximum depth 50'
Anticipated bottom hole temperature:
(X) 85°F or less (Cold water well)
( ) 85°F to 212°F (Low temp. geothermal well)
( ) 212°F or more (Geothermal well)
6. Anticipated construction start date AS SOON AS possible! 168
7. Well Driller (if known) Carl Pitts Well Drilling
Address Rt. 2 - Box 145 - Oldtown Ida.
8. Applicant's signature Diane D. Jones
Title Sec./treas.
Date 10-5-88

FEB 08

* After other pre-requisite approvals have been obtained.

* Fee is $10 for single family domestic. Other uses may be $100, $50 or $10.

ACTION OF IDWR

(X) Approved ( ) Denied

The approval of this permit authorizes the construction of a well as described on this application subject to the conditions on this permit.

GENERAL CONDITIONS:

1. The well must be constructed in compliance with the applicable statutes, specific conditions of approval shown on the water right permit, injection well permit, transfer or amendment and the rules and regulations of the Department for water appropriation, injection wells and well construction standards.

2. This drilling permit is valid for two (2) months from its date of issuance for the start of construction and is valid for one (1) year from the date of issuance for completion of the well unless an extension has been granted.

3. This permit does not constitute the approval of the District Health Department or the Idaho Department of Health and Welfare which may be required before construction of this well.

4. The well shall be constructed by a driller currently licensed in the State of Idaho who must maintain a copy of the drilling permit at the drilling site.

5. Issuance of this drilling permit does not authorize trespass on the land of another party.

6. This permit does not constitute other local, county, state or federal approvals which may be required for construction of a well.

7. This drilling permit does not represent a right to divert and use the water of the State of Idaho.

SPECIFIC CONDITIONS:

Dated this 13 day of October, 1988

Signed [illegible]

Title REGIONAL SUPERVISOR

Receipted by Ken Fee 10/13/88 Date 100.00

Receipt No. N-1862 Construction start extension to

Extension approved by

ANALYSIS SHEET
for
PROOF OF BENEFICIAL USE

Permit No. 97-7291 Date 12-18-90

GENERAL CONSIDERATIONS

Y Name same as permit?
N Address change? If yes, prepare data entry form.
N Proof timely received? If no, complete priority advancement below.

SOURCE OF WATER

___ Surface water source
✓ Ground water source
Y Drill permit req'd? N Copy in file?
___ Well log in file?
___ Amt paid for drilling permit? ___ Correct?

LICENSE EXAMINATION FEE

Y Required?
100 Amount submitted?
Y Correct amount?

MEASURING DEVICE

N Measuring device or access port required?
/ Installed?
/ Waiver requested or needed?

DEFICIENCIES OR ACTION ITEMS

- advance priority & reinstate
- check out drill permit compliance
- no well log found

Proof acceptable

PRIORITY CALCULATION

Date proof received	Aug 2, 1990		214
Date proof due	July 1, 1990	-	182
No. of days late		=	32
Priority date	Feb 21, 89	+	52
NEW PRIORITY DATE	3-25-89	=	84

Form 217
08/88

RECEIVED
AUG 0 2 1990
NORTHERN REGION
IDWR

For Office Use Only
Amt. of Fee $ 100.00
Date 8/2/90
Receipt No. N3982
Received by TDR

STATE OF IDAHO
DEPARTMENT OF WATER RESOURCES
PROOF OF BENEFICIAL USE

The Idaho Department of Water Resources will consider this form as a statement that the permit holder(s) has/have completed all development that will occur under this permit and that water has been applied according to the provisions of the permit for the beneficial use(s) described below. This form must be accompanied by a license examination fee or a completed field examination report prepared by a certified water right examiner who has been appointed by the department.

Permit No. 97-07291 Telephone No. 443-2239

Name(s) of Permit Holder(s): OUTLET WATER ASSN

Post Office Address: RTS BX 155-A PRIEST LAKE ID. 83856

Source of Water: GROUNDWATER

If ground water, well driller's name: CARL PITTS Date drilled: 12-1-88

Extent of Use:

Domestic 35 (No. of households) Irrigation _____ (No. of acres)

Stockwater _____ (No. and type of stock) Other _____

1½ HP pump

Total rate and/or volume for which proof is submitted .30 cfs _____ acre/feet

Show date water was first diverted and beneficially used under this permit: 1-9-89

One of the following may be a condition of approval of your permit:

Measuring device: Required? __Yes ✓ No Installed? __Yes ✓ No

OR

Flow Measurement Port: Required? __Yes ✓ No Installed? __Yes ✓ No

Fee Enclosed: $ 100.00 (See License Examination Fee Schedule)

Person to contact to accompany the Department representative during the field examination:

Diane Jones (208) 443-2239
Name Telephone No.

Rt. 5 Box 155-A - Priest Lake, Ida. 83856
Address

MICROFILMED
FEB 08 1994

The above information is my true statement of the extent to which the above numbered permit has been developed and I relinquish any undeveloped portion of the permit to the state of Idaho.

8-2-90 Diane D. Jones - Sec./treas.
Date Signature (and title if on behalf of a company or organization)

WARNING

CANCELLED OR LAPSED

This permit has been officially CANCELLED or LAPSED.

Ninety days following the date of official action this file will be DESTROYED.

July 11, 1990

OUTLET WATER ASSN.
RT. 5
PRIEST RIVER, ID 83856

LAPSE NOTICE

RE: PERMIT NO. 97-07291

Dear Permit Holder:

You are hereby notified that under the provisions of Section 42-218A, Idaho Code, the above referenced permit has lapsed and is of no further force nor effect. The department provided the proper forms to you in our proof due notice dated April 30, 1990. No further construction or additional development is authorized under this permit unless it is reinstated.

The permit can only be reinstated if you submit an acceptable proof of beneficial use or an acceptable request for extension of time to the department within sixty (60) days of the mailing of this lapse notice. An acceptable proof of beneficial use submittal must include the examination fee or a completed field examination report. A request for extension of time must be accompanied by a fifteen dollar ($15) fee.

Enclosed again for your use are a proof of beneficial use form and a request for extension of time form. Please note that only one extension of time can be granted unless the project has not been completed because of lack of a necessary approval by a government agency or by litigation which may bring title to the water in question.

L. GLEN SAXTON
Chief, Water Allocation Bureau

Enclosures

LGS:RF

MICROFILMED
FEB 08 1991

CERTIFICATION OF MAILING

I hereby certify that on 7-13-90 ~~a copy~~ an original of this document was deposited in the United States mail, postage prepaid addressed to the individual(s) named above.

138728

April 30, 1990

OUTLET WATER ASSN.
RT. 5
PRIEST RIVER, ID 83856

PROOF DUE NOTICE

RE: PERMIT NO. 97-07291

Dear Permit Holder:

One of the conditions of approval of the above referenced water permit was that proof of the extent of your beneficial use must be submitted to this office on or before July 1, 1990. (See last page of your approved permit or your last approved extension request.) Enclosed is a form which when accompanied by the license examination fee or a complete field examination report prepared by a certified water right examiner may be used to submit the required proof.

If you have not fully completed your project, and you or a previous owner of this permit have not received a prior extension of time, you may request an extension of time if the delay is for reasonable cause as provided in Section 42-204, Idaho Code. If you have been prevented from proceeding by a governmental agency or by litigation which might bring title to the water in question, more than one extension of time can be granted. An extension of time request form is enclosed for your convenience.

Either an acceptable proof of beneficial use submittal or an acceptable request for an extension of time must be received by this department on or before the above described proof due date. If neither is received, the department will send you a lapse notice. Within sixty (60) days of the mailing of the lapse notice, the permit will no longer be of any force nor effect.

SINCERELY,

Rita Fleck
Secretary/Records Manager

Enclosures

MICROFILMED
FEB 08 1991

STATE OF IDAHO

DEPARTMENT OF WATER RESOURCES

Statehouse
Boise, Idaho 83720
(208) 334-7900
June 7, 1989

OUTLET WATER ASSN.
RT. 5
PRIEST RIVER, ID 83856

PERMIT APPROVAL NOTICE

RE: PERMIT NO. 97-07291

Dear Permit Holder:

Enclosed is a copy of your approved application for permit. We direct your attention to the conditions of approval on the final page.

Section 42-235, Idaho Code, requires that a "drilling permit" must be obtained from the department for all wells constructed after July 1, 1987. A drilling permit is a separate permit that must be issued in addition to your permit to appropriate water. Commencement of well construction or diversion of water under your permit to appropriate water is prohibited unless a drilling permit is obtained.

Please be advised that water quality is subject to regulations of the Idaho Department of Health and Welfare. We suggest that you check with them before starting construction.

We have enclosed a form entitled "Instructions for Proof of Beneficial Use". Please read the instructions carefully since you must take further action to develop this permit. Also enclosed for your convenience is a form entitled "Proof of

MICROFILMED
SEP 27 1989

Beneficial Use" that must be submitted to the Department when your project is completed. If development is complete, you may submit proof of beneficial use immediately.

Sincerely,

GARY SPACKMAN, Supervisor
Water Right Permits Section

GS: SC
Enclosures

SEP 27 [illegible]

Form No. 202a.
4/87

STATE OF IDAHO
DEPARTMENT OF WATER RESOURCES
APPROPRIATION APPLICATION ANALYSIS SHEET

INITIAL REVIEW BY: JK DATE: 2/22/89 APPLICATION: 97-07291

REQUIRED INFORMATION

___ Name: (If applicant is a corporation or partnership, names must be provided for the director,officers, and other partners.)
___ Address:
✓ Source: (See USGS Quad for names of water sources)
✓ Point of Diversion: (10 acres for spring, lot & block descriptions for Subdivisions, local name)
✓ County:
✓ Quantity: (flow and/or volume)
✓ Period of use:
✓ Nature of proposed use: (Include description of use)
✓ Description of diverting works:
✓ Time required for beneficial use of water:
✓ Place of use or acres irrigated:
✓ Map:
✓ Signature: (If applicant is corp., partnership, or municipality title of signator is required)
✓ Fee:
___yes ___No* In form to receipt:

ADDITIONAL INFORMATION

YES	NO	
___	___	Overlapping place of use: (Describe source & relationship to present application on the back.)
___	___	Overlapping point of diversion:
___	✓	Field check required: Field check by: _____
___	✓	Field report attached:
___	✓	Critical groundwater area:
___	✓	Groundwater management area:
___	✓	Send dam safety information:
___	✓	Send power requirement letter:
___	✓	Send fish farm requirement letter:
___	✓	Power residency affidavit:
___	✓	Power efficiency form:
___	✓	Within trust water boundry: (If yes, attach Trust Water Supplementary Analysis Sheet.)
___	✓	Diversion greater than 5 cfs or 500 af: (If yes, attach Large Diversion supplementary analysis sheet.)
✓	___	*REQUEST ADDITIONAL INFORMATION FROM THE APPLICANT

NAMES & ADDRESSES, USFS SPECIAL USE PMT NUMBER
DATE REQUESTED:
___ ___ Additional information on reverse side:

RECEIVED
MAY 12 1989
Department of Water Resources

PROCESSING

YES	NO	
✓		In form for advertising:
	✓	Statewide advertising:
✓		Fee amount, receipt number and date recorded on application:

SEND COPIES TO

YES	NO		YES	NO	
✓		I.D. Health and Welfare			U.S. BLM
		I.D. Fish and Game			U.S. Forest Svc.
		I.D. Lands			Water District #
		Adjudication Bureau			Other

FINAL REGIONAL PROCESSING REVIEW

YES	NO	
✓		Affidavit of publication received:
✓		Application published correctly: If not, record action taken.
✓		Publication dates and paper recorded on application:
	✓	Protests received, Final date for protest
	✓	Protests, dates, resolution of protest recorded on application:
	✓	Recommendations attached:
	✓	Measuring device required:
	✓	Measuring port required:
	✓	Water delivered by water master? District #
	✓	Special conditions of approval or cover letter: (see additional info. below)
	✓	See Below For Additional Information

Recomended Date of Priority 2/2/89 ✓

Recomended by: [illegible] Date 5/10/89

STATE OFFICE REVIEW P23, P10, P16 4604

___ See below for additional information. By KW Date 5/25/89

ADDITIONAL INFORMATION

Overlap Review Conducted ___ yes ___ no (If no, explain) ___

State of Idaho
DEPARTMENT OF WATER RESOURCES
NORTHERN REGION, Suite 210 • 1910 Northwest Blvd. • Coeur d'Alene, Idaho 83814 • (208) 765-4639

CECIL D. ANDRUS
Governor

R. KEITH HIGGINSON
Director

April 11, 1989

Idaho Divn. of Environment
2110 Ironwood Parkway
Coeur d'Alene, Id. 83814

Re: 97-7291

Gentlemen:
Enclosed is information which may be of interest to your Agency relating to an application recently filed with the Idaho Department of Water Resources.

Sincerely,

ROBERT G. HAYNES, P.E.
Regional Manager

RGH/pms
Enclosure

Celebrate IDAHO 1890 • CENTENNIAL • 1990

MICROFILMED
SEP 27 1989

STATE OF IDAHO

DEPARTMENT OF WATER RESOURCES

Northern Region Office
1910 Northwest Blvd. * Suite 210 * Coeur d'Alene, Id. * 83814 * (208) 765-4639

Cecil D. Andrus
Governor

R. Keith Higginson
Director

April 11, 1989

Outlet Water Association
MS. Diane D. Jones
Rt. 5
Priest River, Id. 83856

Re: Appropriation Application #97-07291

Dear Applicant:

I regret to inform you that your Application For Permit To Appropriate The Public Waters Of The State Of Idaho can not be approved in its present form. You must provide this department with a list of names and address of the partners, board of directors, or other governing officials.

This information must be submitted to this office with any other information you deem appropriate within 30 days of the above date. Failure to communicate with this office within that time may result in the voiding of your application.

If you have any questions or if I can be of any assistance please feel free to contact me at this office.

Sincerely,

Tom D. King
Sr. Water Resource Agent

RECEIVED
SEP 27 1989

97-07291

OUTLET WATER ASSN.
RT. 5
PRIEST RIVER, ID 83856

Source: GROUNDWATER

Diversion Pt: SWNE Sec 6 T 59N R 04W

Use: DOMESTIC (.300 CFS)

Date Filed: 2/02/1989 21

In: T59N R04W S05 NWNW
S06 NENE SWNE SENE NESE
NWSE

corr. to computer 3/8/89

MICROFILMED

SEP 27 1989

STATE OF IDAHO

DEPARTMENT OF WATER RESOURCES

Northern Region Office
1910 Northwest Blvd. * Suite 210 * Coeur d'Alene, Id. * 83814 * (208) 765-4639

Cecil D. Andrus
Governor

R. Keith Higginson
Director

February 22, 1989

Ms. Diane D. Jones
Outlet Water Association
Rt. 5
Priest River, Id. 83856

Re: Appropriation Application

Dear Applicant:

Your application to approppriate the public waters of the state of Idaho has been forwarded to me for the initial review. The application can be advertised in its present form, but before it can be approved you must provide this department with a list of names and address of the partners, board of directors, or other governing officials.

If you have any questions or if I can be of any assistance please feel free to contact me at this office.

Sincerely,

Tom D. King
Sr. Water Resource Agent

MICROFILMED
SEP 27 1989

SD-36 TOWNSHIP: 59N RANGE: 04W SECTION: 6 TRACT: LOT:

S E L	TRACT	L O T	WATER RIGHT NO.	STATE NAME LAST, FIRST	O W N	AC	S T G	MAX # RECORDS PRIORITY DATE	USE CODE	DESC
		7	97-04081	MILLER, EDWARD FREDERI	C		S	01/09/1970	43	DOMEST
		7	97-04082	MILLER, EDWARD FREDERI	C	18	S	01/01/1963	01	IRR
_		7	97-04083	MILLER, EDWARD FREDERI	C		S	08/01/1960	43	DOMEST
_									43	DOMEST
_	NENE		97-07291	OUTLET WATER ASSN.	C		A	02/02/1989	43	DOMEST
_	NENE		97-02053	OUTLET WATER ASSN.	C		L	11/07/1966	43	DOMEST
_	SWNE		97-07291	OUTLET WATER ASSN.	C		A	02/02/1989	43	DOMEST
_	SENE		97-02053	OUTLET WATER ASSN.	C		L	11/07/1966	43	DOMEST
_	SENE		97-07013	OUTLET WATER ASSN.	C		L	05/03/1971	43	DOMEST
_	SENE		97-07291	OUTLET WATER ASSN.	C		A	02/02/1989	43	DOMEST
_	NWNW		97-04019	CABLE, HENRY	C		S	07/16/1923	43	DOMEST
_				CABLE, DELLA	C					
_	NESE		97-02053	OUTLET WATER ASSN.	C		L	11/07/1966	43	DOMEST
_	NESE		97-07291	OUTLET WATER ASSN.	C		A	02/02/1989	43	DOMEST
_	NESE	15	97-07013	OUTLET WATER ASSN.	C		L	05/03/1971	43	DOMEST
_	NWSE		97-07291	OUTLET WATER ASSN.	C		A	02/02/1989	43	DOMEST

(ENTER=CONTINUE) (GOLD 7=THIS QUERY) (MENU _____)

SD-36 TOWNSHIP: 59N RANGE: 04W SECTION: 6 TRACT: LOT:

S E L	TRACT	L O T	WATER RIGHT NO.	STATE NAME LAST, FIRST	O W N	AC	S T G	MAX # RECORDS PRIORITY DATE	USE CODE	DESC
_	NWSE	7	97-07000	RICARD, HENRY J.	C	12	L	12/04/1967	01	IRR
_									43	DOMEST

(ENTER=CONTINUE) (GOLD 7=THIS QUERY) (MENU _____)

SD-36 TOWNSHIP: 59N RANGE: 04W SECTION: 6 TRACT: LOT:

S E L	TRACT	L O T	WATER RIGHT NO.	STATE NAME LAST, FIRST	O W N	AC	S T G	MAX # RECORDS PRIORITY DATE	USE CODE	DESC
_	NWSE	7	97-07000	RICARD, HENRY J.	C	12	L	12/04/1967	01	IRR
_									43	DOMEST

(ENTER=CONTINUE) (GOLD 7=THIS QUERY) (MENU _____)

MICROFILMED

SEP 27 1989

SD-36 TOWNSHIP: 59N RANGE: 04W SECTION: 5 TRACT: NW LOT:

S E L	TRACT	L O T	WATER RIGHT NO.	STATE NAME LAST, FIRST	O W N	AC	S T G	MAX # RECORDS PRIORITY DATE	USE CODE	DESC
	NWNW		97-07291	OUTLET WATER ASSN.	C		A	02/02/1989	43	DOMEST
_	NWNW		97-02053	OUTLET WATER ASSN.	C		L	11/07/1966	43	DOMEST
_	NWNW	1	97-07013	OUTLET WATER ASSN.	C		L	05/03/1971	43	DOMEST
_	SWNW		97-02053	OUTLET WATER ASSN.	C		L	11/07/1966	43	DOMEST
_	SWNW	2	97-07013	OUTLET WATER ASSN.	C		L	05/03/1971	43	DOMEST
_	SWNW	2	97-07280	CLAUSON, HENRY A.	C	1	P	02/26/1987	01	IRR