NOTICE OF APPLICATION FOR WATER RIGHT

The following applications have been filed to appropriate the public waters of the State of Idaho:

98-7540
JOHNSON, CHARLES R. &/or JOYCE
STAR RT. 1, BONNERS FERRY, ID 83805
Source: TROW CREEK trib. to KOOTENAI RIVER
Date Filed: 05/19/1983
Diversion Pt: NWNE Sec 15 T 65N R 01W

Use: IRRIGATION	(0.06 CFS)
STOCKWATER	(0.02 CFS)
DOMESTIC	(0.04 CFS)

In: NWNE Sec 15 T 65N R 01W FOR 3 ACRES

98-7541
DAWSON, RICHARD &/or WAUNETA
RT. 1 BOX 535, BONNERS FERRY, ID 83805
Source: GROUNDWATER
Date Filed: 04/22/1983
Diversion Pt: NENW Sec 32 T 62N R 02E

Use: IRRIGATION	(0.14 CFS)
STOCKWATER	(0.04 CFS)
DOMESTIC	(0.02 CFS)

In: NENW Sec 32 T 62N R 02E NWSE SWSE Sec 29 T 62 N R 02E FOR 45 ACRES

98-7542
KATZ, ABRAHAM &/or ROBIN
P.O. BOX 87, BONNERS FERRY, ID 83805
Source: GROUNDWATER
Date Filed: 05/25/1983
Diversion Pt: NESE Sec 22 T 63N R 01E

Use: IRRIGATION	(0.02 CFS)
STOCKWATER	(0.02 CFS)
STOCKWATER STORAGE	(2.5 AF)
DOMESTIC	(0.04 CFS)
RECREATION STORAGE	(2.5 AF)
DIVERSION TO STORAGE	(0.12 CFS)

In: NESE Sec 22 T 63N R 01E FOR 3 ACRES

98-7544
LO PORTO, MICHAEL J.
STAR RT. 2 BOX 183, BONNERS FERRY, ID 83805
Source: SPRUCE CREEK trib. to MOYIE RIVER
Date Filed: 05/24/1983
Diversion Pt: NWNE Sec 35 T 65N R 02E

Use: IRRIGATION	(0.02 CFS)
STOCKWATER	(0.02 CFS)
DOMESTIC	(0.02 CFS)

In: NWNE Sec 35 T 65N R 02E FOR 2 ACRES

98-7545
FODGE, SAM &/or DENEICE
P.O. BOX 1132, BONNERS FERRY, ID 83805
Source: GROUNDWATER
Date Filed: 05/24/1983
Diversion Pt: SWNW Sec 24 T 60N R 01E

Use: IRRIGATION	(0.04 CFS)
STOCKWATER	(0.02 CFS)
DOMESTIC	(0.04 CFS)

ok FE 6/23/83

In: SWNW Sec 24 T 60N R 01E FOR 2 ACRES

98-7546
RICHARDSON, RALPH
BARLOW, ALAN
P.O. BOX 1501, BONNERS FERRY, ID 83805
Source: PARKER CANYON trib. to SINKS
Date Filed: 05/25/1983
Diversion Pt: NWNE Sec 11 T 61N R 01E

Use: IRRIGATION	(0.08 CFS)
IRRIGATION STORAGE	(2.0 AF)
IRRIGATION FROM STORAGE	(2.0 AF)
STOCKWATER	(0.02 CFS)
STOCKWATER STORAGE	(2.0 AF)
STOCKWATER FROM STORAGE	(2.0 AF)
DOMESTIC	(0.04 CFS)

In: NWNE Sec 11 T 61N R 01E FOR 4 ACRES

The permits will be subject to all prior water rights. Protests must be filed with the Director, Dept. of Water Resources, 4055 Gov't. Way, Coeur d'Alene, Id. 83814 on or before JUNE 20, 1983.

KEN DUNN, Dir.

First publication June 2, 1983
Final publication June 9, 1983-dwr

MICROFILMED

AFFIDAVIT OF PUBLICATION

OF IDAHO }
of Boundary } ss.

ce Winn, bkpr for Pete Thompson be
ly sworn upon his oath, deposes and says that he is the publisher (or forem
Publisher
Bonners Ferry Herald, a newspaper of general circulation, published weekly
s Ferry, Boundary County, State of Idaho; that the said Bonners Ferry Herald
ntinuously and uninterruptedly published in said Boundary County during a pe
onths or 78 weeks prior to the first publication of the hereto attached notice; t

ertisement of Notice of Application for Water
ht 98-7540,7541,7542,7544,7545,7546

'or Publication, a printed copy of which is attached hereto was published in
per and not in a supplement thereof for 2 consecutive issues, c
; with the issue dated June 2, 1983, and ending with
ed June 9, 1983.

Alice Winn

ed and sworn to before me this 13th day of June, 19

Judy Lane

Notary Public in and for the County of Boundary, State of Id
residing at Bonners Ferry, Idaho.

Form 219
6/86

STATE OF IDAHO
DEPARTMENT OF WATER RESOURCES

BENEFICIAL USE FIELD REPORT

RECEIVED
JUN 28 1991
Department of Water Resources

A. GENERAL INFORMATION

Permit No. 98-07545

1. Owner: Sam & Deneice Fodge Phone No. 267-7887
   Current Address: HCR 01 Box 406 ~~Bonners Ferry~~ Naples ID 83847
2. Accompanied by: Sam Fodge EXAM. DATE: 7/31/90
   Address: Same Phone No. Same
   ~~Relationship to~~ Permit Holder: _____
3. Source: Groundwater tributary to _____

B. OVERLAP REVIEW

1. Other water rights with same place of use: None
   _____ ☐ Copies Attached
2. Other water rights with same point of diversion: None
   _____ ☐ Copies Attached ☐ Copies of Field Exam's Attached

C. SYSTEM DESCRIPTION

1. **Diversion System Diagram:** Indicate all major components and distances between components. Indicate weir size/ditch size/pipe i.d. as applicable. ☐ Alternative diagram attached

MICROFILMED
FEB 12 1992

Scale: 1" = NTS .

2. ☒ Copy of U.S.G.S. Quadrangle Attached
   Showing location(s) of point(s) of diversion and place(s) of use (required).
   ☐ Aerial Photo Attached
   (required for irrigation of 10 acres or more).
   ☒ Photo of Diversion and System Attached
   (required for all but single household domestic groundwater, and stockwater.

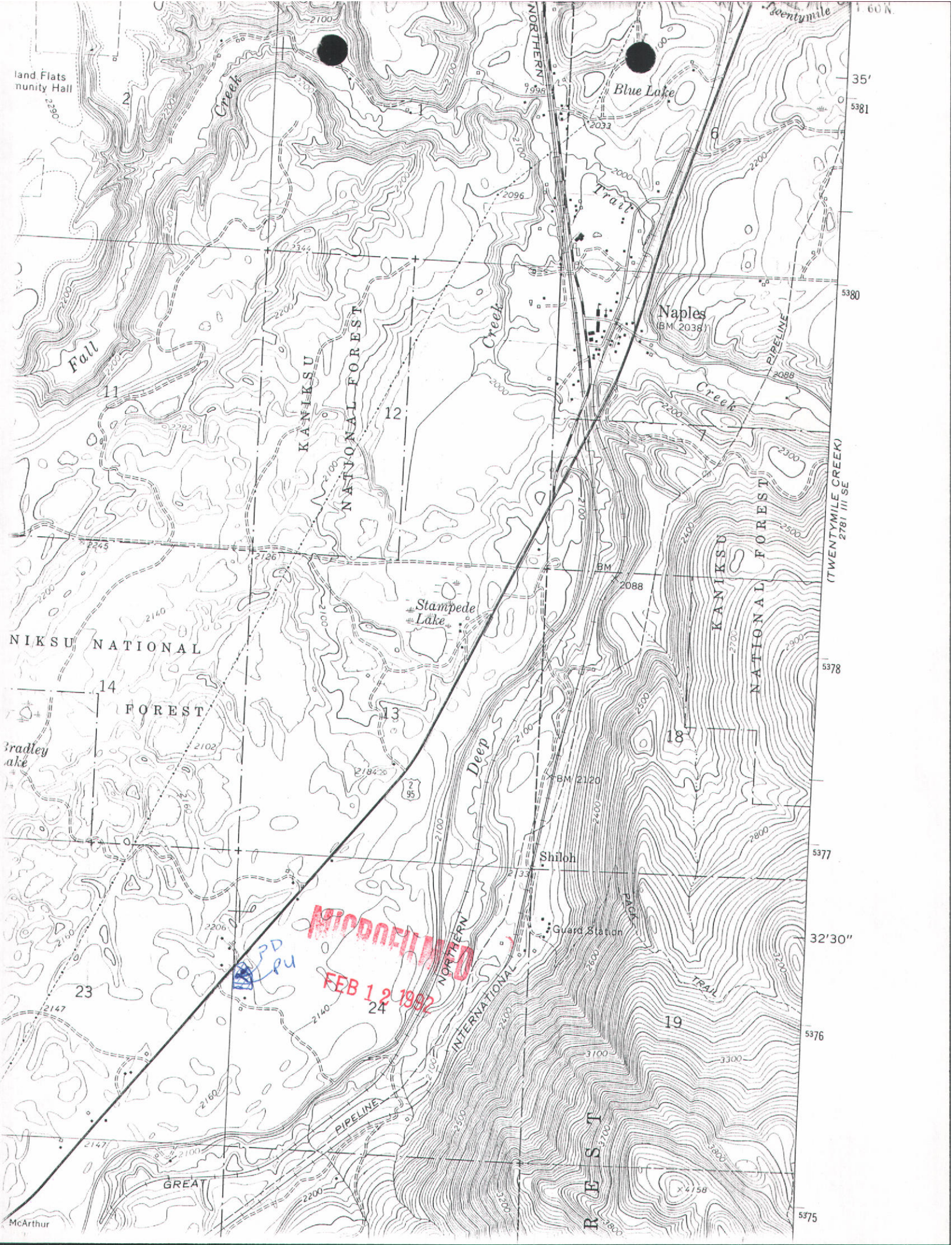

Twentymile
T. 60 N.
35'
5381
5380
5378
5377
32'30"
5376
5375
land Flats
munity Hall
Creek
Fall
Blue Lake
NORTHERN
Trail
Naples
(BM 2038)
PIPELINE
Creek
KANIKSU
NATIONAL FOREST
(TWENTYMILE CREEK)
2781 III SE
Stampede
Lake
NIKSU NATIONAL
FOREST
Bradley
Lake
Deep
BM 2088
BM 2120
Shiloh
Guard Station
PACK
TRAIL
NORTHERN
INTERNATIONAL
PIPELINE
GREAT
REST
McArthur
MICROFILMED
FEB 12 1992
PD
PU

State of Idaho
Department of Water Resources

WATER RIGHT LICENSE

WATER RIGHT NO. 98-07545

Priority: June 7, 1983

Maximum Diversion Rate: 0.04 CFS
Maximum Diversion Volume: 6.2 AF

This is to certify, that DENEICE FODGE
SAM FODGE
HCR 85 BOX 312
BONNERS FERRY ID 83805 has complied with the terms and conditions of the permit, issued pursuant to Application for Permit dated June 7, 1983; and has submitted Proof of Beneficial Use on August 15, 1988. An examination indicates that the works have a diversion capacity of .280 cfs of water from a **GROUNDWATER** source, and a water right has been established as follows:

BENEFICIAL USE	PERIOD OF USE	RATE OF DIVERSION	ANNUAL VOLUME
IRRIGATION	03/15 to 11/15	0.03 CFS	6.0 AF
STOCKWATER	01/01 to 12/31	0.02 CFS	0.2 AF
	Totals	0.04 CFS	6.2 AF

LOCATION OF POINT(S) OF DIVERSION: SWNW , Sec. 24, Township 60N, Range 01W
BOUNDARY County

PLACE OF USE: IRRIGATION

TWN	RGE	SEC		ACRES	ACRES	ACRES	TOTAL
60N	01W	24	SWNW	2			2
					Total number of acres irrigated:		2

PLACE OF USE: STOCKWATER, same as IRRIGATION use

CONDITIONS/REMARKS:

1. The maximum diversion volume is defined as the maximum allowable volume of water that may be diverted annually from the source under this right. The use of water confirmed by this right is limited to the amount that can actually be beneficially used. The maximum diversion volume may be adjusted to more accurately describe the beneficial use or to implement accepted standards of diversion and use efficiency.
2. This water right is appurtenant to the described place of use.
3. This right is subject to all prior water rights and may be forfeited by five years of non-use.
4. Modifications to or variance from this license must be made within the limits of Section 42-222, Idaho Code, or the applicable Idaho law.
5. Stockwater use is for 4 range cattle.

RECORDED

FEB 12 1992

State of Idaho
Department of Water Resources

WATER RIGHT LICENSE

WATER RIGHT NO. 98-07545

This license is issued pursuant to the provisions of Section 42-219, Idaho Code. Witness the seal and signature of the Director, affixed at Boise, this 9th day of JANUARY, 1992.

Acting for R. Keith Higginson, Director

FEB 12 1992

APPROVED

State of Idaho
Department of Water Resources

RECEIVED
NOV 27 1991
Department of Water Resources

APPLICATION FOR AMENDMENT
(For Licensing Purposes)
WATER RIGHT NO. 98-07545

Date of Priority: June 7, 1983

Maximum Diversion Rate: 0.04 CFS
Maximum Diversion Volume: 6.2 AF

Comes now SAM FODGE
DENEICE FODGE
HCR 01 BOX 406
NAPLES ID 83847 and represents to the Director of the Idaho Department of Water Resources:

That he is the owner and holder of Permit to Appropriate the Public Waters of the State of Idaho No. 98-07545, and requests that the permit be changed as follows:

Source: **GROUNDWATER**

BENEFICIAL USE	PERIOD OF USE	RATE OF DIVERSION	ANNUAL VOLUME
IRRIGATION	03/15 to 11/15	0.03 CFS	6.0 AF
STOCKWATER	01/01 to 12/31	0.02 CFS	0.2 AF
	Totals	0.04 CFS	6.2 AF

LOCATION OF POINT(S) OF DIVERSION: SWNW , Sec. 24, Township 60N, Range 01W
BOUNDARY County

PLACE OF USE: IRRIGATION

TWN	RGE	SEC		ACRES	ACRES	ACRES	TOTAL
60N	01W	24	SWNW	2			2
					Total number of acres irrigated:		2

PLACE OF USE: STOCKWATER, same as IRRIGATION use

Permit holder asserts that no one will be injured by such change and that such change will be made at permit holder's own risk.

Signed at Deneice A Fodge, this 25 day of NOV, 1991.
9:30

Deneice A Fodge
(Signature)

APPROVED
FEB 12 1992

State of Idaho
Department of Water Resources

APPLICATION FOR AMENDMENT
(For Licensing Purposes)
WATER RIGHT NO. 98-07545

****

FOR DEPARTMENT USE ONLY #0088460

Preliminary check by SD Fee = $20.00 Receipted by [signature] Date 11-27-91

ACTION OF THE DEPARTMENT OF WATER RESOURCES

I, R. Keith Higginson, of the Department of Water Resources hereby approve the above Application for Amendment for Permit No. 98-07545 with the following;

CONDITIONS/REMARKS:

1. The maximum diversion volume is defined as the maximum allowable volume of water that may be diverted annually from the source under this right. The use of water confirmed by this right is limited to the amount that can actually be beneficially used. The maximum diversion volume may be adjusted to more accurately describe the beneficial use or to implement accepted standards of diversion and use efficiency.
2. This water right is appurtenant to the described place of use.
3. This right is subject to all prior water rights and may be forfeited by five years of non-use.
4. Modifications to or variance from this license must be made within the limits of Section 42-222, Idaho Code, or the applicable Idaho law.
4. Stockwater use is for 4 range cattle.

Witness my hand this 9TH day of JANUARY, 1992.

Acting for [signature]
R. Keith Higginson, Director

FEB 12 1992

BEFORE THE DEPARTMENT OF WATER RESOURCES

OF THE STATE OF IDAHO

IN THE MATTER OF PERMIT NO. 98-7545 IN THE NAME OF SAM AND DENEICE FODGE	ORDER OF REINSTATEMENT

WHEREAS, the Department issued the above-captioned permit with the condition that proof of construction of works and application of water to beneficial use (proof of beneficial use) be submitted on or before August 1, 1988; and,

WHEREAS, the Department has notified the permit holders by certified mail that proof was due and instructed the permit holders of the steps to be taken to submit the proof of beneficial use; and,

WHEREAS, the Department has notified the permit holders that the permit lapsed for failure of the permit holders to submit the proof of beneficial use; and,

WHEREAS, Section 42-218a of the Idaho Code provides that a permit may be reinstated upon a showing of reasonable cause within sixty days of the date of the notice of lapsing; and,

WHEREAS, the permit holders have provided a reasonable showing why the permit should be reinstated by submitting proof of beneficial use on August 15, 1988;

IT IS, THEREFORE, HEREBY ORDERED that Permit No. 98-7545 be REINSTATED and the priority advanced to June 7, 1983.

Dated this 8th day of September, 1988.

OCT 17 1988

L. Glen Saxton

L. GLEN SAXTON
Chief, Operations Bureau

Form 202
3/78
WAF

Ident. No. 98-7545

STATE OF IDAHO
DEPARTMENT OF WATER RESOURCES
APPLICATION FOR PERMIT

APPROVED

To appropriate the public waters of the State of Idaho

1. Name of applicant SAM & JENEICE FODGE Phone 267-7887

   Post office address BOX 1132 BONNERS FERRY ID 83805

2. Source of water supply GROUNDWATER which is a tributary of _____

3. Location of point of diversion is SW ¼ of NW ¼ of Section 24 Township 60N

   Range 1E B.M. BOUNDARY County, additional points of diversion if any: _____

4. Water will be used for the following purposes:

   Amount .04 (cfs or acre-feet per annum) for DOMESTIC purposes from 1/1 to 12/31 (both dates inclusive)

   Amount .04 (cfs or acre-feet per annum) for IRRIGATION purposes from 3/31 to 11/1 (both dates inclusive)

   Amount .02 (cfs or acre-feet per annum) for STOCKWATER purposes from 1/1 to 12/31 (both dates inclusive)

   Amount _____ (cfs or acre-feet per annum) for _____ purposes from _____ to _____ (both dates inclusive)

5. Total quantity to be appropriated:

   a. .10 cubic feet per second and/or b. _____ acre-feet per annum.

6. Proposed diverting works:

   a. Description of ditches, flumes, pumps, headgates, etc. WELL, PUMP, PIPE

   b. Height of storage dam _____ feet, active reservoir capacity _____ acre-feet; total reservoir capacity _____ acre-feet, materials used in storage dam: _____

      Period of year when water will be diverted to storage _____ (Month/Day) to _____ (Month/Day) inclusive.

   c. Proposed well diameter is 36" inches; proposed depth of well is 16 feet.

7. Time required for the completion of the works and application of the water to the proposed beneficial use is 5 years *(minimum 1 year – maximum 5 years).*

8. Description of proposed uses:
   a. If water is **not** for irrigation:
      (1) Give the place of use of water: SW ¼ of NW ¼ of Section 24 Township 60N

      Range 1E B.M.

      (2) Amount of power to be generated: _____ horsepower under _____ feet of head.

      (3) List number of each kind of livestock to be watered 25 ASSORTED

      (4) Name of municipality to be served _____, or number of families to be supplied with domestic water 1.

      (5) If water is to be used for other purposes describe: _____

MICROFILMED

b. If water is for irrigation, indicate acreage in each subdivision in the tabulation below:

TWP	RANGE	SEC.	NE¼				NW¼				SW¼				SE¼				TOTALS
			NE¼	NW¼	SW¼	SE¼	NE¼	NW¼	SW¼	SE¼	NE¼	NW¼	SW¼	SE¼	NE¼	NW¼	SW¼	SE¼	
6N	1E	24							2										2

Total number of acres to be irrigated 2

c. Describe any other water rights used for the same purposes as described above. _____

9. a. Who owns the property at the point of diversion APPLICANT

b. Who owns the land to be irrigated or place of use APPLICANT

c. If the property is owned by a person other than the applicant, describe the arrangement enabling the applicant to make this filing _____

10. Remarks _____

11. Map of proposed project: show clearly the proposed point of diversion, place of use, section number, township and range number.



Scale: 2 inches equal 1 mile.

MICROFILMED

BE IT KNOWN that the undersigned hereby makes application for permit to appropriate the public waters of the State of Idaho as herein set forth.

Denece L Fodge
(Applicant)

MICROFILMED

Proposed Priority 5-24-83
Received by JK Date 5-24-83 Time 12:30 PM
Preliminary check by JK Fee $ 30.00
Receipted by JK Date 5-24-83 (27005)
Publication prepared by [illegible] Date 5/26/83
Published in Boise Idaho Statesman
Publication dates 6/2 - 9/83
Publication approved [illegible] Date 6/23/83
Protests filed by: none

Copies of protests forwarded by

Hearing held by Date

Recommended for (approval) denial by [illegible]

ACTION OF THE DIRECTOR, DEPARTMENT OF WATER RESOURCES

This is to certify that I have examined Application for Permit to appropriate the public waters of the State of Idaho No. 98-7545, and said application is hereby Approved.

1. Approval of said application is subject to the following limitations and conditions:

   a. SUBJECT TO ALL PRIOR WATER RIGHTS.

   b. Proof of construction of works and application of water to beneficial use shall be submitted on or before August 1, 19 88.

   c. The rate of diversion, if water is to be used for irrigation under this permit, when combined with all other water rights for the same land shall not exceed 0.02 cubic feet per second for each acre of land.

   d. Other:

   Permit holder shall commence the excavation or construction of diverting works within one year of the date this permit is issued and shall proceed diligently until the project is complete.

Witness my hand this 20 day of July, 1983.

David R. Tuthill, Jr.

Acting For L. GLEN SAXTON, Chief Operations Bureau

NOTICE OF APPLICATION FOR WATER RIGHT

The following applications have been filed to appropriate the public waters of the ~~State~~ of Idaho:

98-7540

JOHNSON, CHARLES R. &/or JOYCE
STAR RT. 1, BONNERS FERRY, ID 83805
Source: TROW CREEK trib. to KOOTENAI RIVER
Date Filed: 05/19/1983
Diversion Pt: NWNE Sec 15 T 65N R 01W

Use: IRRIGATION	(0.06 CFS)
STOCKWATER	(0.02 CFS)
DOMESTIC	(0.04 CFS)

In: NWNE Sec 15 T 65N R 01W FOR 3 ACRES

98-7541

DAWSON, RICHARD &/or WAUNETA
RT. 1 BOX 535, BONNERS FERRY, ID 83805
Source: GROUNDWATER
Date Filed: 04/22/1983
Diversion Pt: NENW Sec 32 T 62N R 02E

Use: IRRIGATION	(0.14 CFS)
STOCKWATER	(0.04 CFS)
DOMESTIC	(0.02 CFS)

In: NENW Sec 32 T 62N R 02E NWSE SWSE Sec 29 T 62 N R 02E FOR 45 ACRES

98-7542

KATZ, ABRAHAM &/or ROBIN
P.O. BOX 87, BONNERS FERRY, ID 83805
Source: GROUNDWATER
Date Filed: 05/25/1983
Diversion Pt: NESE Sec 22 T 63N R 01E

Use: IRRIGATION	(0.02 CFS)
STOCKWATER	(0.02 CFS)
STOCKWATER STORAGE	(2.5 AF)
DOMESTIC	(0.04 CFS)
RECREATION STORAGE	(2.5 AF)
DIVERSION TO STORAGE	(0.12 CFS)

In: NESE Sec 22 T 63N R 01E FOR 3 ACRES

98-7544

LO PORTO, MICHAEL J.
STAR RT. 2 BOX 183, BONNERS FERRY, ID 83805
Source: SPRUCE CREEK trib. to MOYIE RIVER
Date Filed: 05/24/1983
Diversion Pt: NWNE Sec 35 T 65N R 02E

Use: IRRIGATION	(0.02 CFS)
STOCKWATER	(0.02 CFS)
DOMESTIC	(0.02 CFS)

In: NWNE Sec 35 T 65N R 02E FOR 2 ACRES

98-7545

FODGE, SAM &/or DENEICE
P.O. BOX 1132, BONNERS FERRY, ID 83805
Source: GROUNDWATER
Date Filed: 05/24/1983
Diversion Pt: SWNW Sec 24 T 60N R 01E

Use: IRRIGATION	(0.04 CFS)
STOCKWATER	(0.02 CFS)
DOMESTIC	(0.04 CFS)

In: SWNW Sec 24 T 60N R 01E FOR 2 ACRES

98-7546

RICHARDSON, RALPH
BARLOW, ALAN
P.O. BOX 1501, BONNERS FERRY, ID 83805
Source: PARKER CANYON trib. to SINKS
Date Filed: 05/25/1983
Diversion Pt: NWNE Sec 11 T 61N R 01E

Use: IRRIGATION	(0.08 CFS)
IRRIGATION STORAGE	(2.0 AF)
IRRIGATION FROM STORAGE	(2.0 AF)
STOCKWATER	(0.02 CFS)
STOCKWATER STORAGE	(2.0 AF)
STOCKWATER FROM STORAGE	(2.0 AF)
DOMESTIC	(0.04 CFS)

In: NWNE Sec 11 T 61N R 01E FOR 4 ACRES

The permits will be subject to all prior water rights. Protests must be filed with the Director, Dept. of Water Resources, 4055 Gov't. Way, Coeur d'Alene, Id. 83814 on or before JUNE 20, 1983.

KEN DUNN, Dir.

First publication June 2, 1983
Final publication June 9, 1983-dwr

MICROFILMED

AFFIDAVIT OF PUBLICATION

OF IDAHO }
of Boundary } ss.

ce Winn, bkpr for Pete Thompson be
ly sworn upon his oath, deposes and says that he is the publisher (or forem
Publisher
Bonners Ferry Herald, a newspaper of general circulation, published weekly
s Ferry, Boundary County, State of Idaho; that the said Bonners Ferry Herald
ntinuously and uninterruptedly published in said Boundary County during a per
onths or 78 weeks prior to the first publication of the hereto attached notice; t

ertisement of Notice of Application for Water
ht 98-7540,7541,7542,7544,7545,7546

'or Publication, a printed copy of which is attached hereto was published in
per and not in a supplement thereof for 2 consecutive issues, c
with the issue dated June 2, 1983, and ending with
ed June 9, 1983

Alice Winn

bed and sworn to before me this 13th day of June, 19

Judy Lane

Notary Public in and for the County of Boundary, State of Id
residing at Bonners Ferry, Idaho.

January 10, 1992

DENEICE FODGE
SAM FODGE
HCR 85 BOX 312
BONNERS FERRY ID 83805

RE: WATER RIGHT NO. 98-07545

Dear Water Right Holder(s):

Enclosed herewith is a copy of the Water Right License issued on the above referenced permit along with a copy of your approved application for amendment.

Should you have any questions regarding these documents, please feel free to contact our office.

Sincerely,

SHARLA CURTIS
Water Resource Agent

SC:blm

Enclosure

RECEIVED
FEB 18 1992

FODGE CEDAR PROD. INC.
SAM & DENEICE FODGE
HCR 85 BOX 312
BONNERS FERRY ID83805

address change

JUNE 1
1991



FEB 12 1992

State of Idaho
Dept of Water Resources
1301 N. Orchard St.
Boise, Ida 83720-9000

November 14, 1991

SAM FODGE
DENEICE FODGE
HCR 01 BOX 406
NAPLES ID 83847

RE: WATER RIGHT NO. 98-07545

Dear Water Right Holder(s):

We previously forwarded to you an Amendment for Water Permit so that you could amend your permit to correspond with the findings of the Department's field examiner.

As of this date, we have not received the amendment. If we do not receive it within fifteen (15) days, we will assume you no longer have any interest in the permit and cancellation proceedings will begin. Enclosed for your convenience is another amendment form in the event the first one was misplaced.

If you have any questions, please contact us.

Sincerely,

SHARLA CURTIS
Technical Records Specialist

SC:blm

Enclosure

FEB 12 1992

October 17, 1991

SAM FODGE
DENEICE FODGE
HCR 01 BOX 406
NAPLES ID 83847

RE: WATER RIGHT NO. 98-07545

Dear Water Right Holder(s):

The above referenced water right is in the process of being licensed. However, before a license can be issued, your permit must be amended to correspond with the findings of the Department's field examiner.

The enclosed application for amendment contains information that will be included on the license when it is issued. Please review carefully and if you concur, sign the amendment and return with the $20.00 filing fee within 15 days.

If you do not concur with these findings or if you have any questions, please contact us within the 15-day period.

Sincerely,

SHARLA CURTIS
Technical Records Specialist

SC:blm

Enclosure

MICROFILMED

FEB 12 1992

LICENSE REVIEW CHECKLIST

Permit No. 98-7545

Name/Address — change? ____ ok ✓

Priority date — Advance? yes ____ no ✓
Memo to advance ____
Order to reinstate needed? yes ____ no ✓

Total cfs — Limited by fee .04
Limited by capacity ____

Total volume — Limited by flow ____
Chart checked for AF rate/ac ✓ 3.0

Capacity — Actual measurement checked ____
Theoretical checked @ 70% eff, cap = .32cfs 75psi extremely high
If greater than permit, check for other rts ____

Source — Changed? yes ____ no ✓
If so, is memo needed to clarify? ____

P/D — Verify with map ✓ permit ✓ Amendment needed
More than one per ¼¼? Remember remark ____
Check p/d overlap N/A

Uses — Check irrigation period of use w/ chart 3/15-11/15

P/U — Verify with map ✓ permit ✓
> 5 acres irrigated, run overlap N/A

Remarks — More than one p/d in ¼¼ ____
Description of non-irrig uses ✓
Special overlap condition ____

Conditions –
- Measuring device ✓
- W.Master control ____
- Overlap ____
- Water quality ____
- Other ____

Dates/Misc. –
- Water Dist ✓
- App Rec'd ✓
- Proof Rec'd ✓

CHECK FOR ADJ. CLAIM
- Needed according to proof filed ____
- Filed - needs amended ____
- Add'l fee required ____
- Not filed - ____
- Not needed ✓

APPROVED
FEB 12 1992

Comments/Changes to Examiner's Recommendations:

License ____ 10-day ____ 30-day ✓

Back of field report signed?
Reviewer [signature] Date 10/16/91 Review time 6 min.

Form 219
6/86

STATE OF IDAHO
DEPARTMENT OF WATER RESOURCES

JUN 28 1991

Department of Water Resources

BENEFICIAL USE FIELD REPORT

A. GENERAL INFORMATION

Permit No. 98-07545

1. Owner: Sam & Deneice Fodge Phone No. 267-7887
   Current Address: HCR 01 Box 406 ~~Bonners Ferry~~ Naples ID 83847
2. Accompanied by: Sam Fodge EXAM. DATE: 7/31/90
   Address: Same Phone No. Same
   ~~Relationship to~~ Permit Holder: _____
3. Source: Groundwater tributary to _____

B. OVERLAP REVIEW

1. Other water rights with same place of use: None
   _____ ☐ Copies Attached
2. Other water rights with same point of diversion: None
   _____ ☐ Copies Attached ☐ Copies of Field Exam's Attached

C. SYSTEM DESCRIPTION

1. **Diversion System Diagram:** Indicate all major components and distances between components. Indicate weir size/ditch size/pipe i.d. as applicable. ☐ Alternative diagram attached

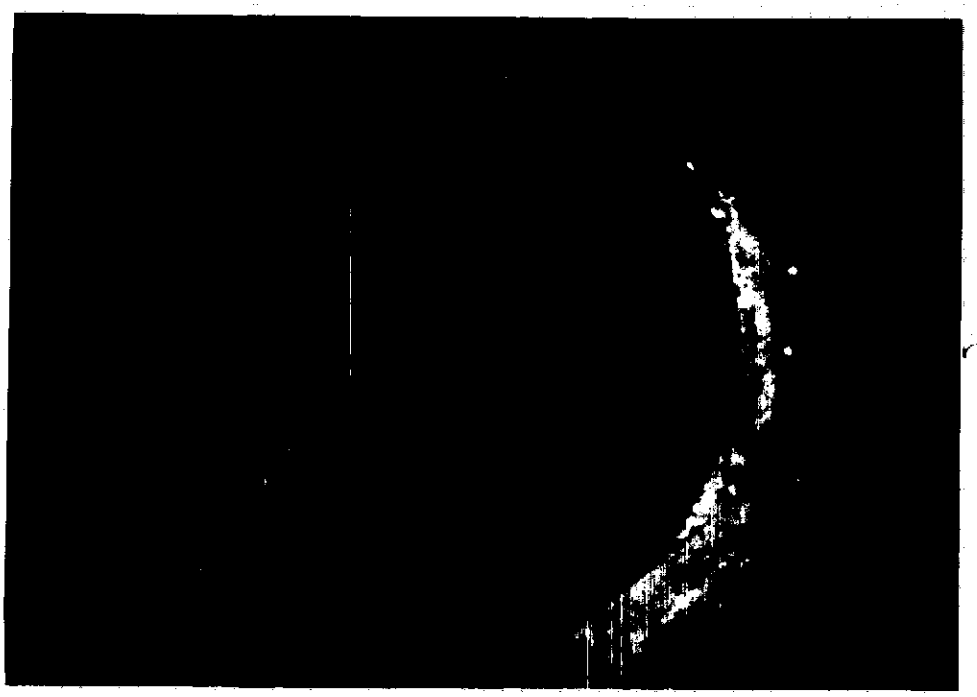

RECEIVED
FEB 12 1992

Scale: 1" = NTS.

2. ☒ Copy of U.S.G.S. Quadrangle Attached
   Showing location(s) of point(s) of diversion and place(s) of use (required).
   ☐ Aerial Photo Attached
   (required for irrigation of 10 acres or more).
   ☒ Photo of Diversion and System Attached
   (required for all but single household domestic groundwater, and stockwater.

Form 219
6/86

STATE OF IDAHO
DEPARTMENT OF WATER RESOURCES

BENEFICIAL USE FIELD REPORT

JUN 2 8 1991

Department of Water Resources
Permit No. 98-07545
267-7887
ID 83847
: 7/31/90
Same

A. GENERAL INFORMATION

1. Owner: Sam & Denoire Fadge
   Curr
2. Acco
   Addr
   Rel
3. Sour

B. OVERL

1. Other
2. Other

☐ Copies Attached

es of Field Exam's Attached

C. SYSTEI

1. Diver: size/d

Fadge ?

components. Indicate weir

MICROFILMED
FEB 1 2 1992

O—|—|—|—|—|—|— 5/32" sprinkler
well
1/2" vinyl hose

Scale: 1" = NTS.

2. ☒ Copy of U.S.G.S. Quadrangle Attached Showing location(s) of point(s) of diversion and place(s) of use (required).
   ☒ Photo of Diversion and System Attached (required for all but single household domestic groundwater, and stockwater.
   ☐ Aerial Photo Attached (required for irrigation of 10 acres or more).

MICROFILMED
FEB 1 2 1992

System Description (continued)

3. **Narrative:** Description (As operating at time of measurement. Indicate pressure, number of sprinklers, etc.)

Well with 9.5 hp ~~pump~~ pump, @ 2 acre pasture irrigated by means of 2 5/32" lawn sprinklers attached to ½" vinyl hose. Stock water is also provided by hose. Static Water is 6' Below ground level.

☐ See Remarks on page 4 for continuation

4.

Well or Diversion Identification No.*	Motor Make	Hp	Motor Serial No.	Pump Make	Pump Serial No. or Discharge Size
		9.5			300gpm (0.6 cfs)

**Code to correspond with No. on map and aerial photo*

5. **Point(s) of Diversion:**

Ident. No.	Gov't. Lot	¼	¼	¼	Sec.	Twp.	Rge.	County	Method of Determination/Remarks
			Sw	NW	24	60N	1W	Boundary	Map

6. **Place(s) of Use:** Indicate Method of Determination Map

Twp.	Rge.	Sec.	NE¼				NW¼				SW¼				SE¼				Totals
			NE¼	NW¼	SW¼	SE¼	NE¼	NW¼	SW¼	SE¼	NE¼	NW¼	SW¼	SE¼	NE¼	NW¼	SW¼	SE¼	
60N	1W	24							S2										2

RECEIVED
FEB 12 1992

Do not use this space

Do not use this space

D. FLOW MEASUREMENTS None ☐ Additional Data Sheets Attached

1.

Measurement Equipment	Type	Make	Model No.	Serial No.	Size	Calib. Date

2. **Measurements:**

E. FLOW CALCULATIONS ☐ Additional Computation Sheets Attached

1. Measured Method: $\frac{(9.5)(8.8)(60\%)}{(2.3)(75)+(8)}$ = 0.28 cfs capacity

2. Alternate Method for Checking Purposes: ~~2, 5/32 @ 75psi = (6.16gpm)2 = 0.03 cfs~~
2, (5/32" @ 75 psi = 6.16gpm) = 12.32 gpm = 0.03 cfs

F. PUMP EFFICIENCY DATA (Optional)

Discharge Pressure: _____ psi x 2.31 = _____ ft (1); Dynamic pumping level: _____ ft (2)
Total Head: (1) + (2) = _____ (3) ; Flow rate: _____ cfs (4)

Water HP: (3) x (4) ÷ 8.8 = _____ (5)
Meter Input KW: 3.6 x _____ KH x _____ CTR or _____ MULT x _____ PTR x _____ N/ _____ T = _____ (6)
Meter Input HP: (6) x 1.34 = _____ (7)
Panel Input KW: _____ Ave PF x _____ Ave Volts x _____ Ave Ampsx .001732 = _____ (6)
Panel Input HP: (6) x 1.34 = _____ (7) Efficiency: (5)/(7) x 100 = _____ %

G. VOLUME CALCULATIONS

1. Volume Calculations for Irrigation:

$V_{I.R.}$ = (Acres Irrigated) x (Irrigation Requirement) = ~~0.05~~ 2 x 3.0 = 6 AFA

$V_{D.R.}$ = [Diversion Rate (cfs)] x (Days in Irrigation Season) x 1.9835 = 0.03 x 214 x 1.9835 = 12.7 AF

V = Smaller of $V_{I.R.}$ and $V_{D.R.}$ = 6 AFA

2. Volume Calculations for Other Uses:

4 head Livestock

RECEIVED
FEB 12 1992

H. REMARKS AND OVERLAP REVIEW ANALYSIS

PD & Pd were recorded with wrong legal - They are in T. 60N Range 1 West not 1 East Domestic use is permitted, but not developed

There is a large discrepancy between system capacity & Measured amount because the large hp motor is way larger than necessary to produce the amount needed. ~~However~~ This pump is used by the permit holder ~~on~~ for uses at another side where the power is needed, and he just doesn't want to purchase a second pump.

I. RECOMMENDATIONS

1. Recommended Amounts

Beneficial Use	Period of Use From	Period of Use To	Rate of Diversion Q (cfs)	Annual Volume V (afa)
Irrigation	3-15	11-1	0.03 cfs	6.0 AFA
Stock water	1-1	12-31	0.02 cfs	0.2 AFA
		Totals:	0.04	6.2 AFA

2. Recommended Amendments

☒ Change P.D. as reflected above ☐ Add P.D. as reflected above ☐ None

☒ Change P.U. as reflected above ☐ Add P.U. as reflected above ☐ Other

J. AUTHENTICATION

Field Examiner's Name Theresa J Bright

Signature Theresa J. Bright

Certification Date 4/16/90

Field Report Preparation Date 3/6/90

REGISTERED PROFESSIONAL ENGINEER ROBERT G. HAYNES 2546 STATE OF IDAHO

CONSULTANT

K. **Licensing recommendation shall be prepared by an Idaho Department of Water Resources employee on a computer printout attached hereto.**

MICROFILMED

FEB 12 1992

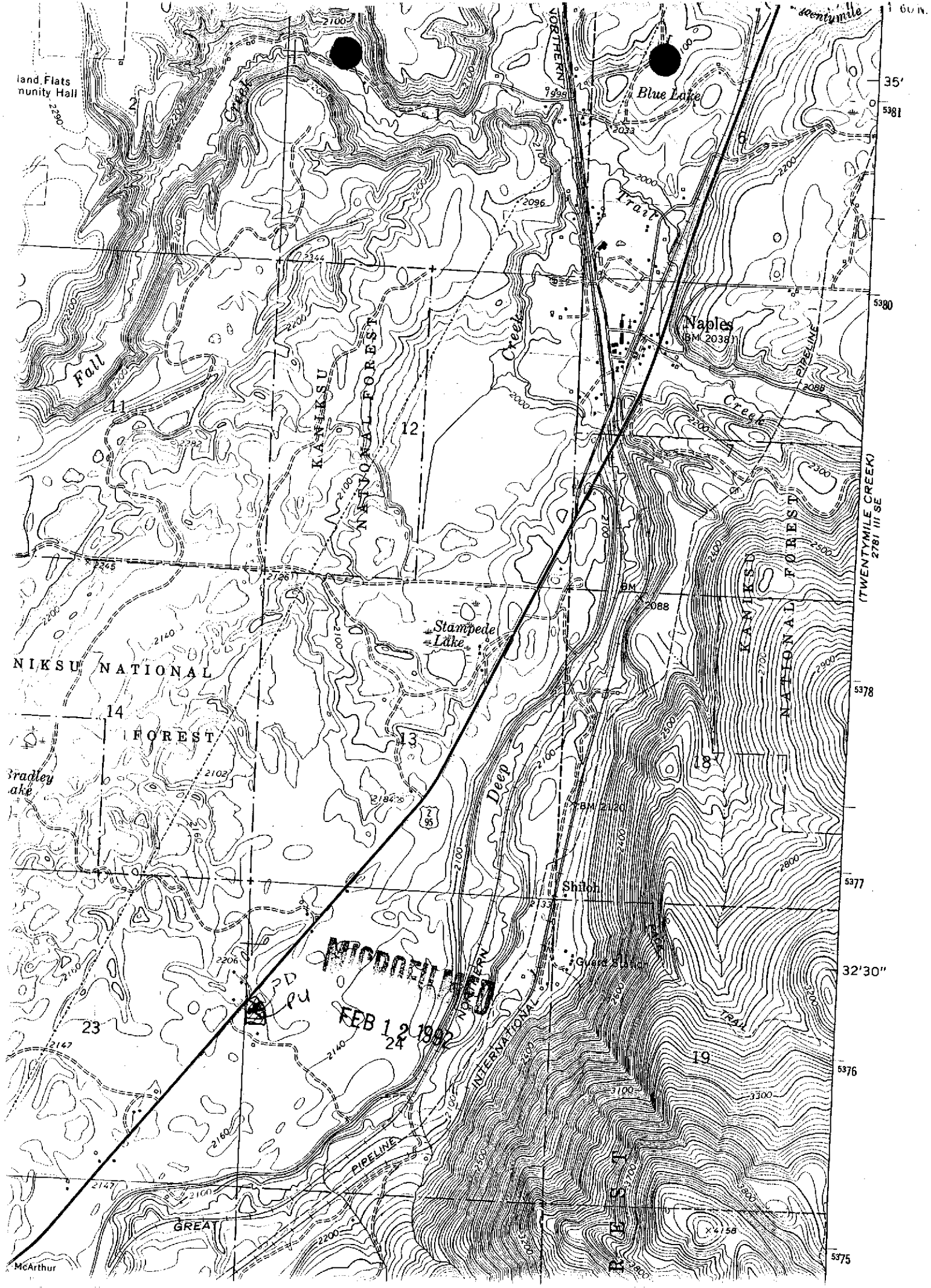

land Flats
munity Hall
Blue Lake
Trail
Naples
(BM 2038)
Creek
Fall
KANIKSU
NATIONAL FOREST
PIPELINE
(TWENTYMILE CREEK)
2781 III SE
Stampede
Lake
NIKSU NATIONAL
FOREST
Bradley
Lake
Deep
Shiloh
Guard Station
INTERNATIONAL
PIPELINE
GREAT
McArthur
35'
32'30"
5381
5380
5378
5377
5376
5375
MICROFILMED
FEB 12 1992

Form 204-p
6/82

STATE OF IDAHO
DEPARTMENT OF WATER RESOURCES

COMMENCEMENT OF WORKS

Permit No. 98-7545
Name(s) of Permit Holder(s): Sam & Deneice Fodge
Post Office Address: P.O. Box 1132
Boaners Ferry Idaho Tel. No. (208) 267-7887

☐ I hereby certify that construction of diversion works for the above referenced permit began on 6-81 (date) and understand that I must continue to develop the water system with due diligence to maintain a valid permit.

☐ I hereby certify that construction of diverting works on the above referenced project has not yet begun due to the following reason beyond my control*:
The well is complete - so is our water system.

*Notes: A financing difficulty is not an acceptable reason.

8-28-83 Date

Deneice S. Fodge Signature of Permit Holder

RECEIVED
FEB 12 1992

Sam Fo[illegible]e
P.O. Box 1132
Bonners Ferry Ida
83805

SPOKANE, WA
PM
30 AUG
1983

USA
20c



MICROFILMED
FEB 12 1992

DEPARTMENT OF WATER RESOURCES

RECEIVED
SEP 1 1983
Department of Water Resources

IDAHO DEPARTMENT OF WATER RESOURCES
STATEHOUSE
BOISE, IDAHO 83720

State of Idaho
DEPARTMENT OF WATER RESOURCES
NORTHERN REGION, Suite No. 9 • 4055 Government Way • Coeur d'Alene, Idaho 83814 • (208) 765-4639

CECIL D. ANDRUS
Governor

R. KEITH HIGGINSON
Director

October 17, 1988

RECEIVED
OCT 20 1988
Department of Water Resources

Mr. Sam Fodge
HCR 01 Box 406
Naples, Id. 83847

Re: 98-7545

Dear Permitholder:

We acknowledge receipt of your statement of completion of water development use for the above-referenced permit.

Before a license can be issued, a field examination must be made by a representative of this Department. We do not know at this time when he will be able to conduct the examination; however, the examiner will try to contact you at the time he makes the examination so that you may show him the system. If you will not be available to show the system, please provide this office with the name and address of someone who will be able to do so. Your permit will remain valid until the examination is made.

If you have any questions concerning the field examination, please contact this office. Please be sure to use the above-referenced permit number in all future correspondence concerning this examination.

Sincerely,

/s/
TOM D. KING
Senior Water Resource Agent

TDK/pms

MICROFILMED
FEB 12 1992

Celebrate IDAHO
1890 • CENTENNIAL • 1990

1/88

PROOF OF BENEFICIAL USE

ANALYSIS SHEET

Permit No. 98-7545 Date: 8-24-88

General Considerations:
- Y Name same as permit
- Y Signature the same as permit holder
- Y Address change _____ If yes, prepare a data entry
- Proof received timely
  - Y Reinstated

Source of Water:
- Surface water
- Y Groundwater
  - N/A 1. well log in file
  - N/A 2. drilling permit
    - _____ A. amount of drilling fee paid for proposed uses

Extent of Use and Rate of Diversion:
- Y Rate of diversion appropriate for uses
  - Y Is rate or volume and fee appropriate?
- Y Has permit holder indicated when water was first put to a beneficial use?

Measuring Device:
- Is a measuring device or access port required?
- N/A Has one been installed?
- Waiver or modification of measuring device requested

Remarks: Proof acceptable
Reinstate

Y Priority Calculation:

Date proof received	Aug. 15	227
Date proof due	Aug. 1	+213
No. of days late		= 14
Priority date	May 24 '83	+ 144
NEW PRIORITY DATE	March 7 '83	= 158

SEND FILES TO DATA ENTRY AND THEN TO MICROFILM

Form 217
03/86

RECEIVED
AUG 15 1988
Department of Water Resources

For Office Use Only
Fee Received _____
Date _____
Receipt # _____
Receipt by _____
Reviewed by _____
Sent to region _____

STATE OF IDAHO
DEPARTMENT OF WATER RESOURCES

No $ encl

PROOF OF BENEFICIAL USE

The Idaho Department of Water Resources will consider this form as a statement that the permit holder(s) has completed all development that will occur under this permit and that water has been applied according to the provisions of the permit for the beneficial use(s) described below. This form must be accompanied by a license examination fee or a completed field examination report prepared by a certified water right examiner who has been appointed by the department.

Permit No. 98-7545

Name(s) of Permit Holder: Sam + Denise Fodge

Post Office Address: HCR-01 Box 406

Naples, ID 83847 Telephone No. 267-7887

Source of Water: well

Extent of Use:

Domestic _____ (number of households) Stockwater Horses 4 (number and type of stock)

Irrigation 2 acres (acres) Other/Remark _____

Total rate and/or volume for which proof is submitted 0.04 cfs 2 acre-feet

Show the date water was first diverted and beneficially used under this permit: Jun. 1982

Measuring Device: Required? __ Yes X No
Installed? __ Yes __ No

Fee enclosed $ 0
(See License Examination Fee Schedule)

Flow Measurement Port: Required? __ Yes X No
Installed? __ Yes __ No

Person to contact to accompany the Department representative during the field examination: work 263-3510

Denise S. Fodge (Name) 267-7887 (Telephone Number)

[redacted] (Address)

The above information is my true statement of the extent to which the above numbered permit has been developed and I relinquish any undeveloped portion of the permit to the state of Idaho.

8-10-88 Date

Denise S Fodge Signature of Permit Holder (and title, if appropriate)

8/23/88

To: File 98-75-45

From: Groundwater Protection

Date:

Drilling Permit: ✓ Not Applicable
_____ Found and in file
_____ Not Found

Well Drillers Report:
_____ Not found, due to reported age of well probably not available
_____ Found and is in file
✓ Not found

Follow-up
_____ Request from permit holder the well drillers report and/or the name of the well driller.
_____ Ask permit holder when well was drilled and notify holder of drilling permit requirement if after July 01, 1987.

Application shows 36" well 16 ft. Deep. If this is so then a log would not be required. — Probably not drilled by a driller.

gb

OCT 17 1988

WARNING

CANCELLED OR LAPSED

This permit has been officially CANCELLED or LAPSED.

Ninety days following the date of official action this file will be DESTROYED.

August 16, 1988

SAM FODGE
DENEICE FODGE
P.O. BOX 1132
BONNERS FERRY, ID 83805

HCR - 01
Naples, ID 83847

LAPSE NOTICE

RE: PERMIT NO. 98-07545

Dear Permit Holder:

You are hereby notified that under the provisions of Section 42-218A, Idaho Code, the above referenced water permit has lapsed. This office did not receive either an acceptable proof of beneficial use submittal or an acceptable request for an extension of time. You were provided the proper form in our proof due notice to you dated July 31, 1988.

Your permit cannot be reinstated unless you submit proof of beneficial use or submit an extension of time request showing reasonable cause for delay. Either the completed proof of beneficial use submittal (including the examination fee or a completed field examination report) or the extension request form together with the $15 fee must be received by this lapse notice or the permit will no longer be of any force of effect.

A proof of beneficial use form and a request for extension of time form are again enclosed for your use. Please note that only one extension of time can be granted unless the project has not been completed because of lack of a necessary approval by a governmental agency or by litigation which might bring title to the water in question.

L. Glen Saxton
Chief, Operations Bureau

Enclosures

LGS:RF

[redacted]

OCT 17 1988

CERTIFICATION OF MAILING

I hereby certify that on 8/17/88 a copy/an additional copy of the document was deposited in the United States mail, postage prepaid, addressed to the individual(s) named above.

Heidi Miller

INTER-DEPARTMENT MEMO — 1

FROM Jodi

DATE 8/2/88

TO file # 98-7545

SUBJECT

Called Boundary County Assessor.
Requested new address for:
Sam or Deneice Fodge
HCR-01
Naples, ID 83847

OCT 17 1988

JS

SIGNATURE

STATE OF IDAHO
DEPARTMENT OF WATER RESOURCES
Statehouse
Boise, Idaho 83720

RECEIVED
JUN 7 1988

Department of Water Resources

Claim Check No. 680349

☐ Hold

Date
JUN - 3 1988

1ST Notice

Notice

RETURN TO SENDER.
NOT DELIVERABLE AS ADDRESSED
UNABLE TO FORWARD

[redacted]

CERTIFIED MAIL
NO 138976

138976
CERTIFIED MAIL
May 31, 1988

FODGE, SAM & DENEICE
P.O. BOX 1132
BONNERS FERRY, ID 83805

PROOF DUE NOTICE

RE: Permit No. 98-7545

Dear Permit Holder:

One of the conditions of approval of the above referenced water permit was that proof of the extent of your beneficial use must be submitted to this office on or before August 1, 1988. (See last page of your approved permit or your last approved extension request.) Enclosed is a form which when accompanied by the license examination fee or a completed field examination report prepared by a certified water right examiner may be used to submit the required proof.

If you have not fully completed your project, and you or a previous owner of this permit have not received a prior extension of time, you may request an extension of time if the delay is for reasonable cause as provided in Section 42-204, Idaho Code. If you have been prevented from proceeding by a governmental agency or by litigation which might bring title to the water in question, more than one extension of time can be granted. An extension of time request form is enclosed for your convenience.

Either an acceptable proof of beneficial use submittal or an acceptable request for an extension of time must be received by this Department on or before the above described proof due date, or the permit will no longer be of any force nor effect.

Sincerely,

RITA FLECK
Secretary/Records Manager

Enclosures

[redacted]

OCT 17 1988

STATE OF IDAHO

DEPARTMENT OF WATER RESOURCES

STATEHOUSE
BOISE, IDAHO 83720
(208) 334-4440

FODGE, SAM & DENEICE
P.O. BOX 1132
BONNERS FERRY, ID 83805

AUGUST 02, 1983

RE: PERMIT NO. 98-7545

DEAR PERMIT HOLDER:

ENCLOSED IS A COPY OF YOUR APPROVED APPLICATION FOR PERMIT. WE DIRECT YOUR ATTENTION TO THE CONDITIONS OF APPROVAL ON THE FOURTH PAGE.

THE 1982 IDAHO LEGISLATURE ADDED A REQUIREMENT THAT AS A PERMIT HOLDER YOU MUST COMMENCE THE EXCAVATION OR CONSTRUCTION OF DIVERTING WORKS WITHIN ONE YEAR OF THE DATE THE PERMIT WAS ISSUED, AND YOU MUST PROCEED DILIGENTLY UNTIL THE PROJECT IS COMPLETED. THE ENCLOSED BLUE CARD MUST BE COMPLETED AND RETURNED TO THIS OFFICE AS SOON AS YOU COMMENCE CONSTRUCTION, NO LATER THAN ONE YEAR FROM THE DATE THE PERMIT WAS APPROVED.

WE HAVE ENCLOSED INSTRUCTIONS ENTITLED "MAKING PROOF OF BENEFICIAL USE". PLEASE READ THE INSTRUCTIONS CAREFULLY SINCE YOU MUST TAKE FURTHER ACTION TO DEVELOP THIS PERMIT INTO A LICENSE.

SINCERELY,

DAVID R. TUTHILL, JR., P.E.
SUPERVISOR, WATER ALLOCATION SECTION

ENCLOSURE

MICROFILMED

Form No. 202a
3/79

State of Idaho

Department of Water Resources

APPLICATION FOR PERMIT ANALYSIS SHEET

INITIAL REVIEW BY: JL APPLICATION NUMBER: 98-7345

CHECK:

- ☑ Source.
- ☑ Point of diversion.
- ☑ County.
- ☑ Quantity of water and period of use.
- ☑ Description of diverting works.
- ☑ Time required for beneficial use of water.
- ☑ Place of use or acres irrigated.
- ☑ Map.
- ☑ Signature.
- ☑ Fee.

Field check by: _____
Date: _____
Comments: _____

- ☐ Yes ☑ No Field check required.
- ☐ Yes ☑ No Critical groundwater area.
- ☐ Yes ☑ No Request dam safety information. Sent by: _____ Date: _____
- ☐ Yes ☐ No* In form to receipt.

*REQUEST THE FOLLOWING ADDITIONAL INFORMATION FROM THE APPLICANT: _____

SEND COPIES TO:

- ☐ Idaho State Health Department. Copies sent by: _____ Date: _____
- ☐ Idaho Fish and Game Department.
- ☐ Idaho Department of Lands.
- ☐ U.S. Bureau of Land Management.
- ☐ U.S. Forest Service.
- ☐ Other _____

PROCESSING:

- ☐ Yes ☐ No Platted by: _____ Map No. _____
- ☐ Yes ☐ No Other rights on same place of use. _____
- ☑ Yes ☐ No* In form for advertising.
  Final date for protests: 6/22/83 ✓
- ☐ Yes ☑ No Protests received. If yes, record information on 4th page of application.

FINAL REGIONAL PROCESSING REVIEW:

- ☑ Affidavit of publication received. Date: 6/83 ✓
- ☑ Application published correctly. If not, record action taken: _____
- ☑ Fee amount, receipt date & number, recorded on application.
- ☑ Publication dates and paper, recorded on application.
- ☑ Protests, dates, withdrawal, etc., recorded on application.
- ☑ Recommendation & initial, recorded on application.
- ☐ Yes ☑ No Measuring device required.
- ☐ Yes ☑ No Access port required.
- ☐ Yes ☑ No Will water be delivered by watermaster? If yes, what district? _____

5-24-83 Date of priority recommended. ✓

Special conditions of approval or cover letter. _____

By: JB Date: 7-11-83

STATE OFFICE REVIEW: return receipt

SLW/LJ7 26

☐ See attached sheet for more information.

By: _____ Date: 7/15/83

RECEIVED
JUL 15 1983
Department of Water Resources

MICROFILMED

POINT OF DIVERSION AND STREAM INDEX INFORMATION

TRACT	SEC	TWP	RGE	gov't lot	rediv. (R)	REACH
____	__	___	___	__	_	___.__

IDAHO STREAM CODE INDEX

_____.____.____.____.____.____.____.__.__.__

TRACT	SEC	TWP	RGE	gov't lot	rediv. (R)	REACH
____	__	___	___	__	_	___.__

IDAHO STREAM CODE INDEX

_____.____.____.____.____.____.____.__.__.__

TRACT	SEC	TWP	RGE	gov't lot	rediv. (R)	REACH
____	__	___	___	__	_	___.__

IDAHO STREAM CODE INDEX

_____.____.____.____.____.____.____.__.__.__

TRACT	SEC	TWP	RGE	gov't lot	rediv. (R)	REACH
____	__	___	___	__	_	___.__

IDAHO STREAM CODE INDEX

_____.____.____.____.____.____.____.__.__.__

TRACT	SEC	TWP	RGE	gov't lot	rediv. (R)	REACH
____	__	___	___	__	_	___.__

IDAHO STREAM CODE INDEX

_____.____.____.____.____.____.____.__.__.__

98-2545

FODGE, SAM &/or DENEICE

P.O. BOX 1132, BONNERS FERRY, ID 83805

Source: GROUNDWATER

Date Filed: 05/24/1983

Diversion Pt: SWNW Sec 24 T 60N R 01E

Use:		
	IRRIGATION	(0.04 CFS)
	STOCKWATER	(0.02 CFS)
	DOMESTIC	(0.04 CFS)

In: SWNW Sec 24 T 60N R 01E FOR 2 ACRES

MICROFILMED