RECEIVED
OCT 02 1991

BLANCHARD QUADRANGLE
IDA[illegible]—BONNER CO.
7.5 MINUTE SERIES (TOPOGRAPHIC)

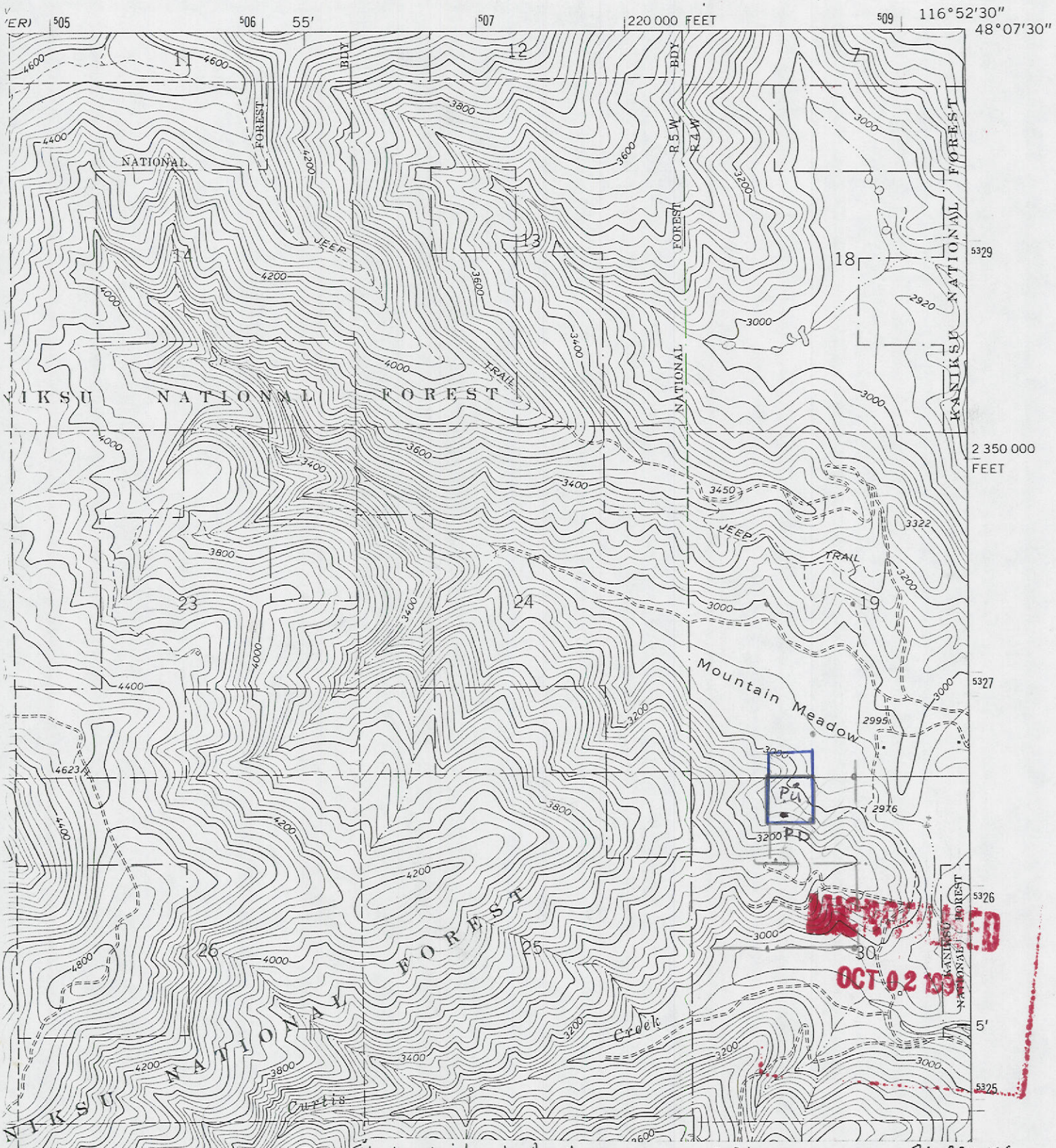

MICROFILMED
OCT 02 1991

Michael &/or Judi Cooper Phone 263-9196 96-08276
Rt 1 Box 173 Priest River ID 83856 MAP 30
Spring unnamed Stream which is a tributary of unnamed stream D-53
is NW NE ¼ of NW ¼ of Section 30 Township 55N 4W/Pu S²SWSESW, 19, 55N, 4W

State of Idaho
Department of Water Resources

WATER RIGHT LICENSE

WATER RIGHT NO. 96-08276

Priority: July 11, 1983

Maximum Diversion Rate: 0.04 CFS
Maximum Diversion Volume:[1] 3.6 AF

This is to certify, that JUDI COOPER
MICHAEL COOPER
PO BOX 404
PRIEST RIVER ID 83856
has complied with the terms and conditions of the permit, issued pursuant to Application for Permit dated June 27, 1983; and has submitted Proof of Beneficial Use on August 15, 1988. An examination indicates that the works have a diversion capacity of .040 cfs of water from:

SPRING tributary to **SINKS**

source, and a water right has been established as follows:

BENEFICIAL USE	PERIOD OF USE	RATE OF DIVERSION	ANNUAL VOLUME
IRRIGATION	04/01 to 11/01	0.03 CFS	3.0 AF
DOMESTIC	01/01 to 12/31	0.01 CFS	0.6 AF
	Totals	0.04 CFS	3.6 AF

LOCATION OF POINT(S) OF DIVERSION: NWNENW , Sec. 30, Township 55N, Range 04W
BONNER County

PLACE OF USE: IRRIGATION

TWN RGE SEC		ACRES	ACRES	ACRES	TOTAL
55N 04W 30	NENW	1			1

Total number of acres irrigated: 1

PLACE OF USE: DOMESTIC, same as IRRIGATION use

CONDITIONS/REMARKS:

1. The maximum diversion volume is defined as the maximum allowable volume of water that may be diverted annually from the source under this right. The use of water confirmed by this right is limited to the amount which can actually be beneficially used. The maximum diversion volume may be adjusted to more accurately describe the beneficial use or to implement accepted standards of diversion and use efficiency.
2. This water right is appurtenant to the described place of use.
3. This right is subject to all prior water rights and may be forfeited by five years of non-use.
4. Modifications to or variance from this license must be made within the limits of Section 42-222, Idaho Code, or the applicable Idaho law.

MICROFILMED
OCT 02 1991

State of Idaho
Department of Water Resources

WATER RIGHT LICENSE

WATER RIGHT NO. 96-08276

CONDITIONS/REMARKS:

5. This right when combined with all other rights shall provide no more than .03 cfs per acre nor more than 3.0 afa per acre for the lands above.
6. Domestic use is for 1 home.

This license is issued pursuant to the provisions of Section 42-219, Idaho Code. Witness the seal and signature of the Director, affixed at Boise, this 17TH day of SEPTEMBER, 1991.

Acting for R. Keith Higginson, Director

RECEIVED
OCT 02 1991

BEFORE THE DEPARTMENT OF WATER RESOURCES

OF THE STATE OF IDAHO

IN THE MATTER OF PERMIT NO. 96-8276 IN THE NAME OF MICHAEL AND JUDI COOPER	ORDER OF REINSTATEMENT

WHEREAS, the Department issued the above-captioned permit with the condition that proof of construction of works and application of water to beneficial use (proof of beneficial use) be submitted on or before August 1, 1988; and,

WHEREAS, the Department has notified the permit holders by certified mail that proof was due and instructed the permit holders of the steps to be taken to submit the proof of beneficial use; and,

WHEREAS, the Department has notified the permit holders that the permit lapsed for failure of the permit holders to submit the proof of beneficial use; and,

WHEREAS, Section 42-218a of the Idaho Code provides that a permit may be reinstated upon a showing of reasonable cause within sixty days of the date of the notice of lapsing; and,

WHEREAS, the permit holders have provided a reasonable showing why the permit should be reinstated by submitting proof of beneficial use on August 15, 1988;

IT IS, THEREFORE, HEREBY ORDERED that Permit No. 96-8276 be REINSTATED and the priority advanced to July 11, 1983.

Dated this 24th day of August, 1988.

MAILED

OCT 17 1988

L. Glen Saxton

L. GLEN SAXTON
Chief, Operations Bureau

Form 202
3/78

Ident. No. 96-8276

RECEIVED
JUN 27 1983
Department of Water Resources
Northern District Office

STATE OF IDAHO
DEPARTMENT OF WATER RESOURCES
APPLICATION FOR PERMIT

APPROVED

To appropriate the public waters of the State of Idaho

1. Name of applicant Michael &/or Judi Cooper Phone 263-9496

   Post office address Rt 1 Box 173 Priest River ID 83856

2. Source of water supply Spring + unnamed stream which is a tributary of unnamed stream ~~[illegible]~~ Sinks

3. Location of point of diversion is NW NE ¼ of NW ¼ of Section 30 Township 55N

   Range 4W B.M. Bonner County, additional points of diversion if any: ____

4. Water will be used for the following purposes:

   Amount .04 (cfs or acre-feet per annum) for Domestic purposes from 1-1 to 12-31 (both dates inclusive)

   Amount 20 (cfs or acre-feet per annum) for Irrigation purposes from 4- to 11-1 (both dates inclusive)

   Amount ____ (cfs or acre-feet per annum) for ____ purposes from ____ to ____ (both dates inclusive)

   Amount ____ (cfs or acre-feet per annum) for ____ purposes from ____ to ____ (both dates inclusive)

5. Total quantity to be appropriated:

   a. .20 cubic feet per second and/or b. ____ acre-feet per annum.

6. Proposed diverting works:

   a. Description of ditches, flumes, pumps, headgates, etc. Gravity flow system

   b. Height of storage dam ____ feet, active reservoir capacity ____ acre-feet; total reservoir capacity ____ acre-feet, materials used in storage dam: ____

   Period of year when water will be diverted to storage ____ (Month/Day) to ____ (Month/Day) inclusive.

   c. Proposed well diameter is ____ inches; proposed depth of well is ____ feet.

7. Time required for the completion of the works and application of the water to the proposed beneficial use is 5 years *(minimum 1 year – maximum 5 years).*

8. Description of proposed uses:

   a. If water is **not** for irrigation: S½ SWSESW

      (1) Give the place of use of water: ____ ¼ of ____ ¼ of Section 19 Township 55W

      Range 4W B.M.

      (2) Amount of power to be generated: ____ horsepower under ____ feet of head.

      (3) List number of each kind of livestock to be watered ____

      (4) Name of municipality to be served ____, or number of families to be supplied with domestic water 1.

      (5) If water is to be used for other purposes describe: ____

MICROFILMED

b. If water is for irrigation, indicate acreage in each subdivision in the tabulation below:

TWP	RANGE	SEC.	NE¼				NW¼				SW¼				SE¼				TOTALS
			NE¼	NW¼	SW¼	SE¼	NE¼	NW¼	SW¼	SE¼	NE¼	NW¼	SW¼	SE¼	NE¼	NW¼	SW¼	SE¼	
55N	4W	19												5					5
		30					10												10

MICROFILMED

Total number of acres to be irrigated 15

c. Describe any other water rights used for the same purposes as described above. None

9. a. Who owns the property at the point of diversion Appl

b. Who owns the land to be irrigated or place of use Appl

c. If the property is owned by a person other than the applicant, describe the arrangement enabling the applicant to make this filing

10. Remarks

11. Map of proposed project: show clearly the proposed point of diversion, place of use, section number, township and range number.

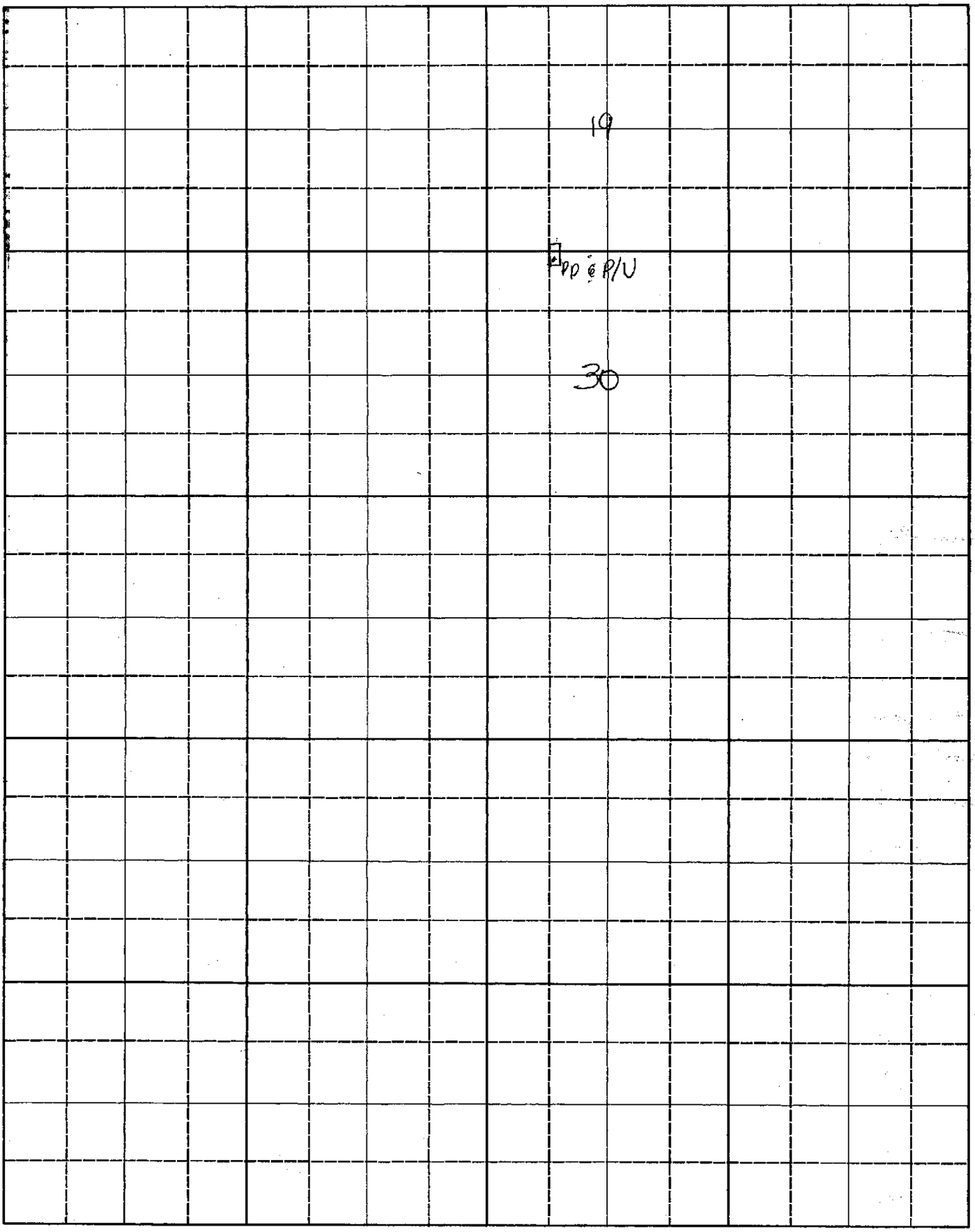

Scale: 2 inches equal 1 mile.

BE IT KNOWN that the undersigned hereby makes application for permit to appropriate the public waters of the State of Idaho as herein set forth.

Michael Cooper
(Applicant)

MICROFILMED

Proposed Priority 6/27/1983

Received by _____ Date 6/27/83 Time 8:30 Am

Preliminary check by _____ Fee $ 30.00

Receipted by _____ Date 6/27/83 (25342)

Publication prepared by _____ Date 7/7/83

Published in Priest River Times

Publication dates 7/14 - 7/21/83

Publication approved _____ Date 8/1/83

Protests filed by: none

Copies of protests forwarded by _____

Hearing held by _____ Date _____

Recommended for (approval) denial by _____

MICROFILMED

ACTION OF THE DIRECTOR, DEPARTMENT OF WATER RESOURCES

This is to certify that I have examined Application for Permit to appropriate the public waters of the State of Idaho No. 96-8276, and said application is hereby APPROVED.

1. Approval of said application is subject to the following limitations and conditions:

   a. SUBJECT TO ALL PRIOR WATER RIGHTS.

   b. Proof of construction of works and application of water to beneficial use shall be submitted on or before August 1, 1988.

   c. The rate of diversion, if water is to be used for irrigation under this permit, when combined with all other water rights for the same land shall not exceed 0.02 cubic feet per second for each acre of land.

   d. Other:

   Permit holder shall commence the excavation or construction of diverting works within one year of the date this permit is issued and shall proceed diligently until the project is complete.

Witness my hand this 25th day of August, 1983.

L. Glen Saxton

Chief, Operations Bureau

Affidavit of Publication

STATE OF IDAHO } ss.
County of Bonner,

Pete Thompson
Publisher

being duly sworn, says that he is the of the PRIEST RIVER TIMES, a weekly newspaper printed and published at Priest River, Bonner County, Idaho, and has been continuously and uninterruptedly published in said County during a period of 78 consecutive weeks prior to the first publication of the annexed notice for publication, is a newspaper of general circulation made up of at least eight pages of at least seven columns each, printed from typematter or sterotyped forms of at least nineteen and three-fourths inches depth, has at least 1250 bona fide subscribers living within said Bonner County, and is published at regular weekly intervals. That the annexed is a true copy of the notice for publication in the case of

Dept. of Water Resources 12 applications

as it was published in the regular and entire issue of said paper for a period of two consecutive weeks, commencing on the 14th day of July, 1983 and

ending on the 21st day of July, 1983, and that said notice was published in said newspaper proper, and not in supplement form.

Subscribed and sworn to before me this 28 day of July 1983, 19..

Notary Public for Idaho,
Residing at Priest River, Idaho

NOTICE OF APPLICATION FOR WATER RIGHT

The following application(s) have been filed to appropriate the public waters of the State of Idaho:

96-8269
DOTY, BRIAN
RT. 1 BOX 159N, PRIEST RIVER, ID 83856
Source: GROUNDWATER
Priority Date: 06/22/1983
Diversion Pt: NWSE Sec 19 T 55N R 04W
Use: IRRIGATION (0.20 CFS)
STOCKWATER (0.02 CFS)
DOMESTIC (0.04 CFS)
In: NWSE Sec 19 T 55N R 04W FOR 10 ACRES

96-8276
COOPER, MICHAEL &/or JUDI
RT. 1 BOX 173, PRIEST RIVER, ID 83856
Source: SPRING trib. to SINKS
UNNAMED STREAM trib. to SINKS
Date Filed: 06/27/1983
Diversion Pt: NENW Sec 30 T 55N R 04W
Use: IRRIGATION (0.20 CFS)
DOMESTIC (0.04 CFS)
In: SESW Sec 19 T 55N R 04W NENW Sec 30 T 55N R 04W SESW Sec 19 T 55N R 04W FOR 15 ACRES

96-8279
GOMEZ, RICHARD JOSEPH
P.O. BOX 146, BLANCHARD, ID 83804
Source: GROUNDWATER
Date Filed: 06/21/1983
Diversion Pt: NENW Sec 19 T 54N R 04W
Use: IRRIGATION (0.12 CFS)
In: NENW Sec 19 T 54N R 04W FOR 4 ACRES

96-8285
WIKEL, MILFORD L. &/or GEORGIA M.
RT. 1 BOX 9, PRIEST RIVER, ID 83856
Source: PEND OREILLE RIVER trib. to COLUMBIA RIVER
Date Filed: 06/28/1983
Diversion Pt: NWSE Sec 26 T 56N R 05W
Use: COMMERCIAL (0.02 CFS)
DOMESTIC (0.04 CFS)
In: NWSE Sec 26 T 56N R 05W

97-7251
MC BURNEY, WILLIAM T.
P.O. BOX 4, SANDPOINT, ID 83864
Source: PRIEST LAKE trib. to PRIEST RIVER
Date Filed: 06/22/1983
Diversion Pt: NENE Sec 12 T 60N R 05W
Use: IRRIGATION (0.03 CFS)
In: NENE Sec 12 T 60N R 05W FOR 1 ACRES

97-7252
NACCARATO, ROBERT J. &/or MARY LOU
P.O. BOX 31, PRIEST RIVER, ID 83856
Source: ALDER CREEK trib. to SINKS
Date Filed: 06/22/1983
Diversion Pt: SWNE Sec 19 T 56N R 04W
Use: IRRIGATION (0.12 CFS)
In: SWNE Sec 19 T 56N R 04W FOR 4 ACRES

97-7253
POLELLO, STERLING B.
N. 5625 GREENWOOD BLVD., SPOKANE, WA 99208
Source: GROUNDWATER
Date Filed: 06/23/1983
Diversion Pt: SWNE Sec 19 T 61N R 04W
Use: DOMESTIC (0.02 CFS)
In: SWNE Sec 19 T 61N R 04W

97-7254
LETTE, ROGER
P.O. BOX 849, PRIEST RIVER, ID 83856
Source: SPRING trib. to SINKS
Date Filed: 06/17/1983
Diversion Pt: NESW Sec 17 T 58N R 04W
Use: DOMESTIC (0.04 CFS)
In: NESW Sec 17 T 58N R 04W

97-7255
LETTE, ROGER
P.O. BOX 849, PRIEST RIVER, ID 83856
Source: MURRAY CREEK trib. to PRIEST RIVER
Date Filed: 06/17/1983
Diversion Pt: NESW Sec 17 T 58N R 04W
Use: IRRIGATION (0.04 CFS)
In: NESW Sec 17 T 58N R 04W FOR 10 ACRES

97-7256
KOEFOD, KIRK
519 HUNTER ST., MOSCOW, ID 83843
Source: GROUNDWATER
Date Filed: 06/28/1983
Diversion Pt: NWSE Sec 04 T 60N R 05W
Use: DOMESTIC (0.02 CFS)
In: NWSE Sec 04 T 60N R 05W

97-7257
SCANLON, JOHN T.
P.O. BOX 301, PRIEST RIVER, ID 83856
Source: GROUNDWATER
Date Filed: 06/27/1983
Diversion Pt: SESE Sec 22 T 56N R 05W
Use: IRRIGATION (0.02 CFS)
COMMERCAIL (0.10 CFS)
DOMESTIC (0.04 CFS)
In: SESE Sec 22 T 56N R 05W FOR 1 ACRES

97-7258
THE THICKET
C/O RUSSELL F. THARP, 2309 E. 57TH, SPOKANE, WA 99203
Source: GROUNDWATER
Date Filed: 06/29/1983
Diversion Pt: SENW Sec 24 T 60N R 05W
Use: DOMESTIC (0.0060 CFS)
In: SENW Sec 24 T 60N R 05W

The permit(s) will be subject to all prior water rights. Protests must be filed with the Director, Dept. of Water Resources, 4055 Gov't. Way, Coeur d'Alene, Id. 83814 on or before AUGUST 1, 1983.

KEN DUNN, Dir.
Published PRT 7/14 & 7/21/83
Dept. of Water Resources

MICROFILMED

September 19, 1991

JUDI COOPER
MICHAEL COOPER
PO BOX 404
PRIEST RIVER ID 83856

RE: WATER RIGHT NO. 96-08276

Dear Water Right Holder(s):

Enclosed herewith is a copy of the Water Right License issued on the above referenced permit.

Sincerely,

JIM JOHNSON
Water Rights Supervisor

JJ:blm

Enclosure

MICROFILMED
OCT 02 1991

August 20, 1991

JUDI COOPER
MICHAEL COOPER
PO BOX 404
PRIEST RIVER, ID 83856

RE: WATER RIGHT NO. 96-08276

Dear Water Right Holder(s):

Enclosed is a draft copy of the license proposed to be issued on the above referenced water right.

This right is currently being reviewed by this office for licensing. The enclosed preliminary copy is subject to change upon further administrative review.

We ask that you review the proposed license and if you do not concur with the information, please let us know within 10 days.

Sincerely,

SHARLA CURTIS
Technical Records Specialist

SC:blm

Enclosure

OCT 02 1991

LICENSE REVIEW CHECKLIST

Permit No. 96-8276

Name/Address — change? ____ ok ✓

Priority date — Advance? yes ____ no ✓
Memo to advance ____
Order to reinstate needed? yes ____ no ✓

Total cfs — Limited by fee N/A
Limited by capacity ____

Total volume — Limited by flow ____
Chart checked for AF rate/ac ✓ 3.0

Capacity — Actual measurement checked ✓
Theoretical checked ____
If greater than permit, check for other rts ____

Source — Changed? yes ____ no ✓
If so, is memo needed to clarify? ____

P/D — Verify with map ✓ permit ✓
More than one per ¼¼? Remember remark ____
Check p/d overlap N/A

Uses — Check irrigation period of use w/ chart ✓

P/U — Verify with map ✓ permit ✓
> 5 acres irrigated, run overlap N/A

Remarks — More than one p/d in ¼¼ ____
Description of non-irrig uses ✓
Special overlap condition ____

Conditions -
- Measuring device ____
- W.Master control ____
- Overlap N/A
- Water quality ____
- Other ____

Dates/Misc. -
- Water Dist ✓
- App Rec'd ✓
- Proof Rec'd ✓

CHECK FOR ADJ. CLAIM
- Needed according to proof filed ____
- Filed - needs amended ____
- Add'l fee required ____
- Not filed - ____
- Not needed ✓

Comments/Changes to Examiner's Recommendations:

License ____ 10-day ✓ 30-day ____

Back of field report signed? ____

Reviewer [illegible] Date 8/19/91 Review time 5 min.

SENIOR AGENT REVIEW

Check List
for
Beneficial Use Field Report

Permit 96-08276

✓ **A. GENERAL INFORMATION**
✓ 1. Name and address are most current available. (Check BU statement)
✓ 2. Exam Date
✓ 3. Source (Check Permit)

✓ **B. OVERLAP REVIEW**
✓ 1. & 2. (Rule 5,1,4)

✓ **C. SYSTEM DESCRIPTION**
✓ 1. Diversion System Diagram (Rule 5,1,3 / 5,1,4)
✓ 2. USGS (Rule 5,1,7 / 5,1,9) Aerial (Rule 5,1,17)
✓ Photo of pd and/or pu or explanation
✓ 3. Word Picture (Rule 5,1,3 / 5,1,4)
✓ 4. Diversion (Rule 5,1,3)
✓ 5. Compare with USGS Map/Land Survey Maps/Aerial Photos/Permit.
✓ Method of determination
✓ 6. Irrigation (Rule 5,1,8), Method of determination,
✓ Compare USGS/Land Survey? Aerial Photos/Permit.

✓ **D. FLOW MEASUREMENTS** Check math (Rule 5,1,13 / 5,1,14)

✓ **E. FLOW CALCULATIONS** Check math (Rule 5,1,13 / 5,1,14)

✓ **F. OPTIONAL**

✓ **G. VOLUME CALCULATIONS**
Three significant figures/not less than 0.10 (Rule 6,1,2)
Fish (Rule 5,1,11) number stock, homes, etc... (Rule 5,1,12)

✓ **H. REMARKS AND OVERLAP ANALYSES**
All actual uses listed (Rule 5,1,2):
✓ All unused, permitted uses listed (Rule 5,1,2):
✓ Overlaps (Rule 5,1,4):
✓ Return flows (Rule 5,1,5):
✓ Conditions (Rule 5,1,6).

I. RECOMMENDATIONS
✓ 1. Municipal (Rule 5,1,10): Compare with items E & G, permit, fee, capacity (Rule 5,1,15): Measured flows for each use listed separately (Rule 5,1,14). Period of year (Rule 5,1,13)
✓ 2. Compare permit to exam for amendments (Rule 5,1,16)

J. AUTHENTICATION
✓ Name, Signature, Certification Date, Exam Date.

WELL INSPECTION REPORT
✓ Check with permit and well log for discrepancies

Signature J. L. King Date 11/7/90

ACKNOWLEDGED
OCT 02 1991

Form 219
6/86

STATE OF IDAHO
DEPARTMENT OF WATER RESOURCES

BENEFICIAL USE FIELD REPORT

RECEIVED
JUN 28 1991
Department of Water Resources

A. GENERAL INFORMATION

Permit No. ~~263-2~~ 96-08276

1. Owner: Michael + Judi Cooper Phone No. ~~263-2294~~ 448-2501

   Current Address: ~~Route 1~~ Box 404 Priest River ID 83856

2. Accompanied by: Permit holders EXAM. DATE: 7/18/90

   Address: Same Phone No. Same

   ~~Relationship~~ to Permit Holder: 5

3. Source: Spring tributary to Unnamed Stream

B. OVERLAP REVIEW

1. Other water rights with same place of use: none

   ☐ Copies Attached

2. Other water rights with same point of diversion: None

   ☐ Copies Attached ☐ Copies of Field Exam's Attached

C. SYSTEM DESCRIPTION

1. **Diversion System Diagram:** Indicate all major components and distances between components. Indicate weir size/ditch size/pipe i.d. as applicable. ☐ Alternative diagram attached

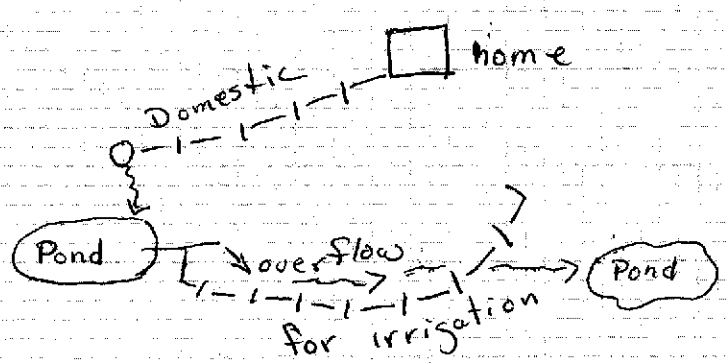

MICROFILMED
OCT 02 1991

Scale: 1" = NTS.

2. ☒ Copy of U.S.G.S. Quadrangle Attached Showing location(s) of point(s) of diversion and place(s) of use (required).
   ☐ Aerial Photo Attached (required for irrigation of 10 acres or more).
   ☒ Photo of Diversion and System Attached (required for all but single household domestic groundwater, and stockwater.

System Description (continued)

3. **Narrative:** Description (As operating at time of measurement. Indicate pressure, number of sprinklers, etc.)

3'd. Spring box with burried 1½ inch line to home. Spring then flows in to a pond. from there a 4 inch pipe with a Tee carries water to homesite for irrigation of about 1acre of garden & lawn by 3, 5/32" sprinklers. When not irrigating, water continues to second (natural) pond. First pond is 20'x50'x2' second pond is 10'x30'x2'. The 4" pipe is later reduced to ½" to obtain better pressure.

☐ See Remarks on page 4 for continuation

4.

Well or Diversion Identification No.*	Motor Make	Hp	Motor Serial No.	Pump Make	Pump Serial No. or Discharge Size
Gravity					

**Code to correspond with No. on map and aerial photo*

5. **Point(s) of Diversion:**

Ident. No.	Gov't. Lot	¼	¼	¼	Sec.	Twp.	Rge.	County	Method of Determination/Remarks
		NW	NE	NW	30	55N	4W	Bonner	Map

6. **Place(s) of Use:** Indicate Method of Determination Map

Twp.	Rge.	Sec.	NE¼				NW¼				SW¼				SE¼				Totals
			NE¼	NW¼	SW¼	SE¼	NE¼	NW¼	SW¼	SE¼	NE¼	NW¼	SW¼	SE¼	NE¼	NW¼	SW¼	SE¼	
55N	4W	30					D												1

MICROFILMED
OCT 02 1991

Do not use this space

BLANCHARD QUADRANGLE
IDA[illegible]—BONNER CO.
7.5 MINUTE SERIES (TOPOGRAPHIC)

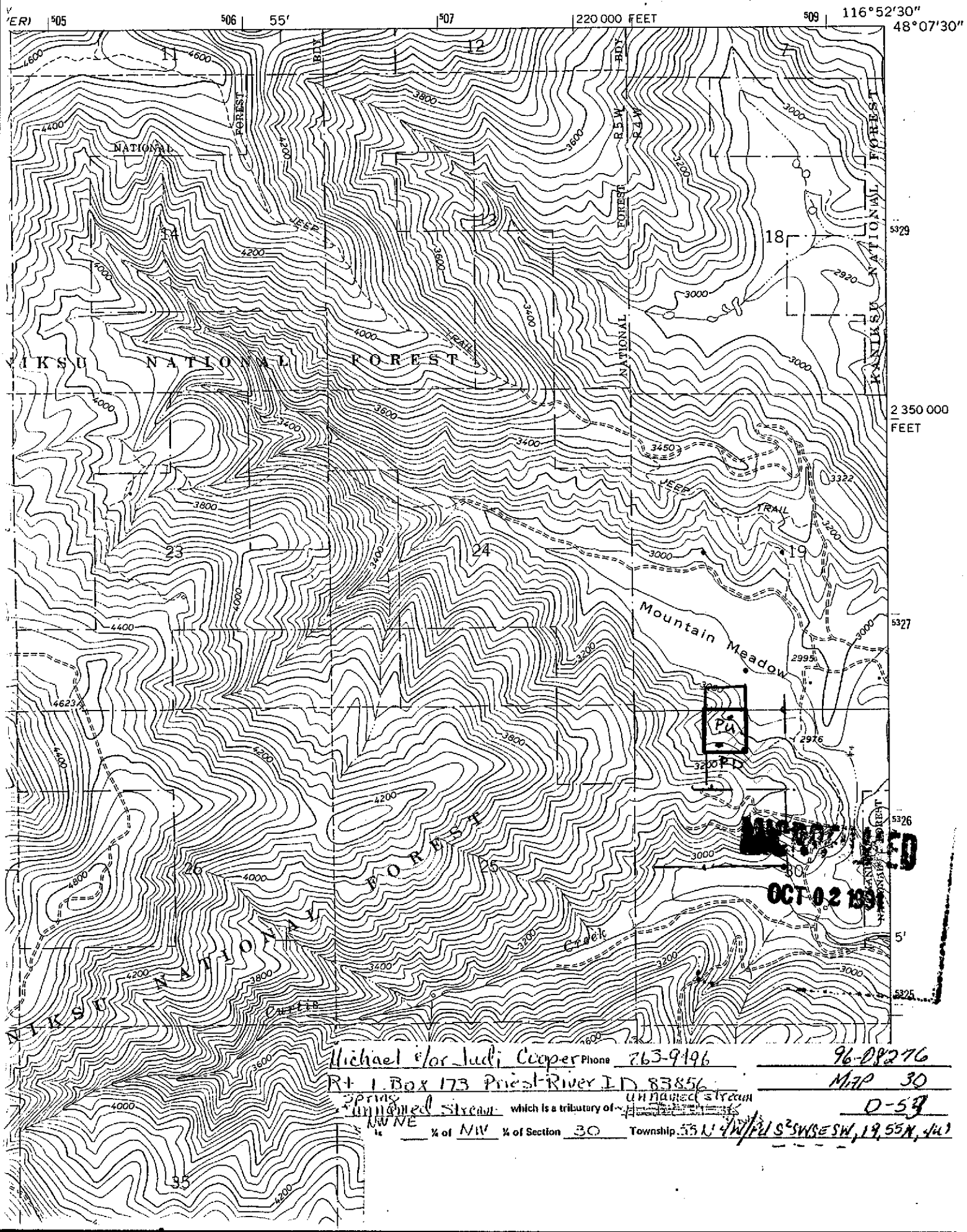

Michael &/or Judi Cooper Phone 263-9196 96-08276
Rt 1 Box 173 Priest River ID 83856 MAP 30
Spring unnamed Stream which is a tributary of unnamed stream 0-59
is NW NE ¼ of NW ¼ of Section 30 Township 55N 4W/PU S2SWSESW, 19, 55N, 4W

Do not use this space

D. FLOW MEASUREMENTS None

☐ Additional Data Sheets Attached

1.

Measurement Equipment	Type	Make	Model No.	Serial No.	Size	Calib. Date

2. **Measurements:**

E. FLOW CALCULATIONS

☐ Additional Computation Sheets Attached

1. Measured Method: 1 home

2. Alternate Method for Checking Purposes:
3 sprinklers (5/32)(30psi) = 3(3.85) = 11.55gpm = 0.03

F. PUMP EFFICIENCY DATA (Optional)

Discharge Pressure: _____ psi x 2.31 = _____ ft (1); Dynamic pumping level: _____ ft (2)
Total Head: (1) + (2) = _____ (3) ; Flow rate: _____ cfs (4)

Water HP: (3) x (4) ÷ 8.8 = _____ (5)
Meter Input KW: 3.6 x _____ KH x _____ CTR or _____ MULT x _____ PTR x _____ N/ _____ T = _____ (6)
Meter Input HP: (6) x 1.34 = _____ (7)
Panel Input KW: _____ Ave PF x _____ Ave Volts x _____ Ave Ampsx .001732 = _____ (6)
Panel Input HP: (6) x 1.34 = _____ (7) Efficiency: (5)/(7) x 100 = _____ %

G. VOLUME CALCULATIONS

1. Volume Calculations for Irrigation:

$V_{I.R.}$ = (Acres Irrigated) x (Irrigation Requirement) = 1 x 3.5 = 3.5 AFA

$V_{D.R.}$ = [Diversion Rate (cfs)] x (Days in Irrigation Season) x 1.9835 = (0.03) x (245) x (1.9835) = 14.6 AF

V = Smaller of $V_{I.R.}$ and $V_{D.R.}$ = 3.5 AFA

2. Volume Calculations for Other Uses:

1 home

MICROFILMED
OCT 02 1991

H. REMARKS AND OVERLAP REVIEW ANALYSIS

I. RECOMMENDATIONS

1. Recommended Amounts

Beneficial Use	Period of Use From	Period of Use To	Rate of Diversion Q (cfs)	Annual Volume V (afa)
Domestic	1-1	12-31	0.01	0.6 AFA
Irrigation	3-15	11-15	0.03	3.5 AFA
		Totals:	0.04	4.1 AFA

2. Recommended Amendments

- ☐ Change P.D. as reflected above
- ☐ Add P.D. as reflected above
- ☒ None
- ☐ Change P.U. as reflected above
- ☐ Add P.U. as reflected above
- ☐ Other

J. AUTHENTICATION

Field Examiner's Name: Theresa J. Bright

Signature: Theresa J. Bright

Certification Date: 4/16/90

Field Report Preparation Date: 7/19/90

REGISTERED PROFESSIONAL ENGINEER
Robert D. Haynes
2346
CONSULTANT SEAL
STATE OF IDAHO
ROBERT D. HAYNES

K. Licensing recommendation shall be prepared by an Idaho Department of Water Resources employee on a computer printout attached hereto.

MICROFILMED
OCT 02 1991

State of Idaho
DEPARTMENT OF WATER RESOURCES
NORTHERN REGION, Suite No. 9 • 4055 Government Way • Coeur d'Alene, Idaho 83814 • (208) 765-4639

CECIL D. ANDRUS
Governor

R. KEITH HIGGINSON
Director

September 12, 1988

Mr. Michael Cooper
Rt. 1 Box 173
Priest River, Id. 83856

Re: 96-8276

Dear Mr. Cooper:

We acknowledge receipt of your statement of completion of water development use for the above-referenced permit.

Before a license can be issued, a field examination must be made by a representative of this Department. We do not know at this time when he will be able to conduct the examination; however, the examiner will try to contact you at the time he makes the examination so that you may show him the system. If you will not be available to show the system, please provide this office with the name and address of someone who will be able to do so. Your permit will remain valid until the examination is made.

Also, enclosed is an order relating to the above-referenced permit.

If you have any questions concerning the field examination, please contact this office. Please be sure to use the above-referenced permit number in all future correspondence concerning this examination.

Sincerely,

/s/
TOM D. KING
Senior Water Resource Agent

TDK/pms

OCT 17 1988

Celebrate IDAHO
1890 • CENTENNIAL • 1990

1/88

PROOF OF BENEFICIAL USE

ANALYSIS SHEET

Permit No. 96-8276 Date: 8/23/88

General Considerations:

Y Name same as permit
Y Signature the same as permit holder
N Address change _____ If yes, prepare a data entry
N Proof received timely
✓ Reinstated

Source of Water:

Y Surface water
_____ Groundwater
_____ 1. well log in file
_____ 2. drilling permit
_____ A. amount of drilling fee paid for proposed uses

Extent of Use and Rate of Diversion:

Y Rate of diversion appropriate for uses
Y Is rate or volume and fee appropriate?
Y Has permit holder indicated when water was first put to a beneficial use?

Measuring Device:

_____ Is a measuring device or access port required?
N/A Has one been installed?
N/A Waiver or modification of measuring device requested

Remarks:

Proof acceptable
Reinstated

✓ Priority Calculation:

Date proof received	Aug. 15, '88	227
Date proof due	Aug. 1, '88	+ 213
No. of days late		= 14
Priority date	June 27, '83	+ 178
NEW PRIORITY DATE	July 11, '83	= 192

SEND FILES TO DATA ENTRY AND THEN TO MICROFILM

Form 217
03/86

RECEIVED
AUG 15 1988
Department of Water Resources

no encl

For Office Use Only
Fee Received _____
Date _____
Receipt # _____
Receipt by _____
Reviewed by JS
Sent to region _____

STATE OF IDAHO

DEPARTMENT OF WATER RESOURCES

PROOF OF BENEFICIAL USE

The Idaho Department of Water Resources will consider this form as a statement that the permit holder(s) has completed all development that will occur under this permit and that water has been applied according to the provisions of the permit for the beneficial use(s) described below. This form must be accompanied by a license examination fee or a completed field examination report prepared by a certified water right examiner who has been appointed by the department.

Permit No. 96-8276

Name(s) of Permit Holder: Michael & Judi Cooper

Post Office Address: Route 1 Box 173, Priest River, Id 83856

Telephone No. 263-2294

Source of Water: Spring and unnamed Stream

Extent of Use:

Domestic 1 (number of households) Stockwater _____ (number and type of stock)

Irrigation [redacted] (acres) Other/Remark Amended - NOT IRRIGATING 15 acres as planned

Total rate and/or volume for which proof is submitted [redacted].04 cfs _____ acre-feet

Show the date water was first diverted and beneficially used under this permit: July - 1983

Measuring Device: Required? __ Yes X No
Installed? __ Yes __ No

Fee enclosed $ [redacted] NO - Fee
(See License Examination Fee Schedule)

Flow Measurement Port: Required? __ Yes X No
Installed? __ Yes __ No

Person to contact to accompany the Department representative during the field examination:

Michael or Judi Cooper (Name) 263-2294 (Telephone Number)

Rt 1 Box 173 Priest River, Id 83856
(Address)

RECEIVED
OCT 17 1988

The above information is my true statement of the extent to which the above numbered permit has been developed and I relinquish any undeveloped portion of the permit to the state of Idaho.

Aug 10, 88
Date

Judi Cooper
Signature of Permit Holder (and title, if appropriate)

WARNING

CANCELLED OR LAPSED

This permit has been officially CANCELLED or LAPSED.

Ninety days following the date of official action this file will be DESTROYED.

August 16, 1988

MICHAEL COOPER
JUDI COOPER
RT. 1 BOX 173
PRIEST RIVER, ID 83856

LAPSE NOTICE

RE: PERMIT NO. 96-08276

Dear Permit Holder:

You are hereby notified that under the provisions of Section 42-218A, Idaho Code, the above referenced water permit has lapsed. This office did not receive either an acceptable proof of beneficial use submittal or an acceptable request for an extension of time. You were provided the proper form in our proof due notice to you dated July 31, 1988.

Your permit cannot be reinstated unless you submit proof of beneficial use or submit an extension of time request showing reasonable cause for delay. Either the completed proof of beneficial use submittal (including the examination fee or a completed field examination report) or the extension request form together with the $15 fee must be received by this lapse notice or the permit will no longer be of any force of effect.

A proof of beneficial use form and a request for extension of time form are again enclosed for your use. Please note that only one extension of time can be granted unless the project has not been completed because of lack of a necessary approval by a governmental agency or by litigation which might bring title to the water in question.

L. Glen Saxton
Chief, Operations Bureau

Enclosures

LGS:RF

OCT 17 1988

CERTIFICATION OF MAILING

I hereby certify that on 8/17/88 a copy/an original of this document was deposited in the United States mail, postage prepaid addressed to the individual(s) named above.

Heidi Miller

138948
CERTIFIED MAIL
May 31, 1988

COOPER, MICHAEL & JUDI
RT. 1 BOX 173
PRIEST RIVER, ID 83856

PROOF DUE NOTICE

RE: Permit No. 96-8276

Dear Permit Holder:

One of the conditions of approval of the above referenced water permit was that proof of the extent of your beneficial use must be submitted to this office on or before August 1, 1988. (See last page of your approved permit or your last approved extension request.) Enclosed is a form which when accompanied by the license examination fee or a completed field examination report prepared by a certified water right examiner may be used to submit the required proof.

If you have not fully completed your project, and you or a previous owner of this permit have not received a prior extension of time, you may request an extension of time if the delay is for reasonable cause as provided in Section 42-204, Idaho Code. If you have been prevented from proceeding by a governmental agency or by litigation which might bring title to the water in question, more than one extension of time can be granted. An extension of time request form is enclosed for your convenience.

Either an acceptable proof of beneficial use submittal or an acceptable request for an extension of time must be received by this Department on or before the above described proof due date, or the permit will no longer be of any force nor effect.

Sincerely,

RITA FLECK
Secretary/Records Manager

Enclosures

RECEIVED
OCT 17 1988

S A T E O F I D A H O

DEPARTMENT OF WATER RESOURCES

STATEHOUSE
BOISE, IDAHO 83720
(208) 334-4440

COOPER, MICHAEL & JUDI
RT. 1 BOX 173
PRIEST RIVER, ID 83856

SEPTEMBER 14, 1983

RE: PERMIT NO. 96-8276

DEAR PERMIT HOLDER:

ENCLOSED IS A COPY OF YOUR APPROVED APPLICATION FOR PERMIT. WE DIRECT YOUR ATTENTION TO THE CONDITIONS OF APPROVAL ON THE FOURTH PAGE.

THE 1982 IDAHO LEGISLATURE ADDED A REQUIREMENT THAT AS A PERMIT HOLDER YOU MUST COMMENCE THE EXCAVATION OR CONSTRUCTION OF DIVERTING WORKS WITHIN ONE YEAR OF THE DATE THE PERMIT WAS ISSUED, AND YOU MUST PROCEED DILIGENTLY UNTIL THE PROJECT IS COMPLETED. THE ENCLOSED BLUE CARD MUST BE COMPLETED AND RETURNED TO THIS OFFICE AS SOON AS YOU COMMENCE CONSTRUCTION, NO LATER THAN ONE YEAR FROM THE DATE THE PERMIT WAS APPROVED.

WE HAVE ENCLOSED INSTRUCTIONS ENTITLED "MAKING PROOF OF BENEFICIAL USE". PLEASE READ THE INSTRUCTIONS CAREFULLY SINCE YOU MUST TAKE FURTHER ACTION TO DEVELOP THIS PERMIT INTO A LICENSE.

SINCERELY,

DAVID R. TUTHILL, JR., P.E.
SUPERVISOR, WATER ALLOCATION SECTION

ENCLOSURE

MICROFILMED

Form No. 202a
3/79

State of Idaho
Department of Water Resources

APPLICATION FOR PERMIT ANALYSIS SHEET

INITIAL REVIEW BY: JL APPLICATION NUMBER: 96-8276

CHECK:

- ☑ Source.
- ☑ Point of diversion.
- ☑ County.
- ☑ Quantity of water and period of use.
- ☑ Description of diverting works.
- ☑ Time required for beneficial use of water.
- ☑ Place of use or acres irrigated.
- ☑ Map.
- ☑ Signature.
- ☑ Fee.

Field check by: _____
Date: _____
Comments: _____

- ☐ Yes ☑ No Field check required.
- ☐ Yes ☑ No Critical groundwater area.
- ☐ Yes ☑ No Request dam safety information. Sent by: _____ Date: _____
- ☑ Yes ☐ No* In form to receipt.

*REQUEST THE FOLLOWING ADDITIONAL INFORMATION FROM THE APPLICANT: _____

SEND COPIES TO:

- ☐ Idaho State Health Department. Copies sent by: _____ Date: _____
- ☐ Idaho Fish and Game Department.
- ☐ Idaho Department of Lands.
- ☐ U.S. Bureau of Land Management.
- ☐ U.S. Forest Service.
- ☐ Other _____

PROCESSING:

- ☐ Yes ☐ No Platted by: _____ Map No. _____
- ☐ Yes ☐ No Other rights on same place of use. _____
- ☑ Yes ☐ No* In form for advertising.
  Final date for protests: 8/1/83
- ☐ Yes ☑ No Protests received. If yes, record information on 4th page of application.

FINAL REGIONAL PROCESSING REVIEW:

- ☑ Affidavit of publication received. Date: 7/26/83
- ☑ Application published correctly. If not, record action taken: _____
- ☑ Fee amount, receipt date & number, recorded on application.
- ☑ Publication dates and paper, recorded on application.
- ☑ Protests, dates, withdrawal, etc., recorded on application.
- ☑ Recommendation & initial, recorded on application.
- ☐ Yes ☑ No Measuring device required.
- ☐ Yes ☑ No Access port required.
- ☐ Yes ☑ No Will water be delivered by watermaster? If yes, what district? _____

6/27/83 Date of priority recommended.

Special conditions of approval or cover letter. _____

By: _____ JL Date: 8/3/83

STATE OFFICE REVIEW: return receipt

SLW/LT 26

☐ See attached sheet for more information.

By: _____ Date: 8/24/83

RECEIVED
AUG 23 1983
Department of Water Resources

MICROFILMED

POINT OF DIVERSION AND STREAM INDEX INFORMATION

TRACT	SEC	TWP	RGE	gov't lot	rediv. (R)	REACH
____	__	___	___	__	_	___.__

IDAHO STREAM CODE INDEX

____.____.____.____.____.___.___.__.__.__

TRACT	SEC	TWP	RGE	gov't lot	rediv. (R)	REACH
____	__	___	___	__	_	___.__

IDAHO STREAM CODE INDEX

____.____.____.____.____.___.___.__.__.__

TRACT	SEC	TWP	RGE	gov't lot	rediv. (R)	REACH
____	__	___	___	__	_	___.__

IDAHO STREAM CODE INDEX

____.____.____.____.____.___.___.__.__.__

TRACT	SEC	TWP	RGE	gov't lot	rediv. (R)	REACH
____	__	___	___	__	_	___.__

IDAHO STREAM CODE INDEX

____.____.____.____.____.___.___.__.__.__

TRACT	SEC	TWP	RGE	gov't lot	rediv. (R)	REACH
____	__	___	___	__	_	___.__

IDAHO STREAM CODE INDEX

____.____.____.____.____.___.___.__.__.__

96-8276

COOPER, MICHAEL &/or JUDI

RT. 1 BOX 173, PRIEST RIVER, ID 83856

Source: SPRING trib. to SINKS
UNNAMED STREAM trib. to SINKS

Date Filed: 06/27/1983

Diversion Pt: NENW Sec 30 T 55N R 04W

Use: IRRIGATION (0.20 CFS)
DOMESTIC (0.04 CFS)

In: SESW Sec 19 T 55N R 04W NENW Sec 30 T 55N R 04W SESW Sec 19 T 55N R 04W
FOR 15 ACRES

MICROFILMED