LIBERTY LAKE QUADRANGLE
WASHINGTON—IDAHO
7.5 MINUTE SERIES (TOPOGRAPHIC)
NE/4 GREENACRES 15' QUADRANGLE
RATHDRUM 7 MI.

2679 IV SW (RATHDRUM)

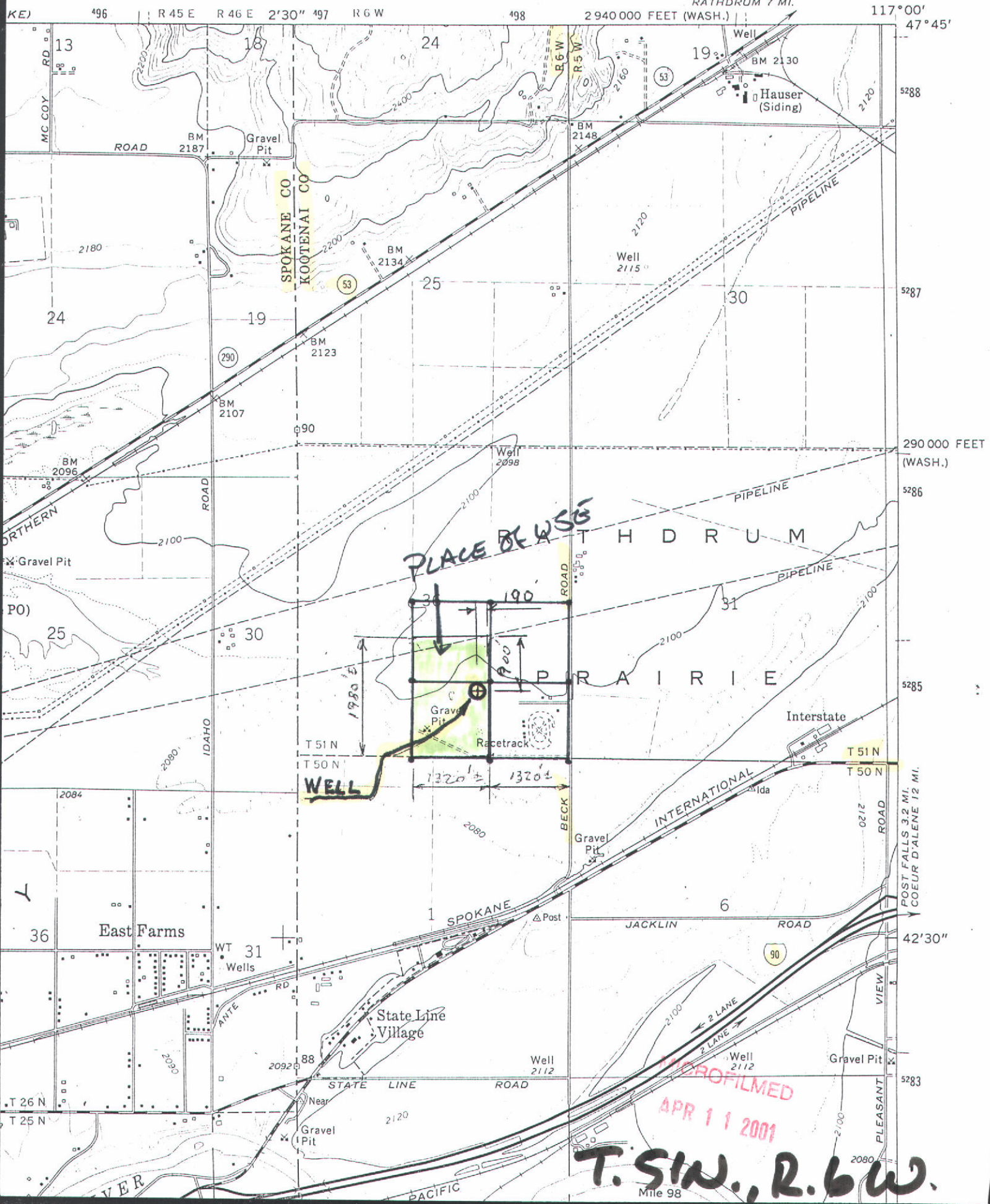

MICROFILMED
APR 1 1 2001

T. 51N., R. 6W.

APPLICATION FOR PERMIT
STATE OFFICE ANALYSIS
Reviewed by Cindy Zimmerman on 6/24/00

No. 95-09042 Name: Acme Materials & Const. Co. Corp. Officers NEED Ad ok ✓ Govt Lots ?

AREA OF CONCERN: No/Yes _____ Moratorium _____ GWMA **TRUST/NON-TRUST**

GROUNDWATER: (√Flow Chart)

~~DRILLING PERMIT~~

~~All wells~~ - ~~046(P23)~~

Irr. w/in WD	- **P05**
WMD	- North/East/West
≤ 0.24 cfs/5 acres	- No MD
> 0.24 cfs/5 acres	- 067

~~WMD~~

Supp irr (irr = only use)	- 065-104
Supp irr (+ other uses)	- 100-105
≤ 0.24 cfs/5 acres	- No MD
> 0.24 cfs/5 acres	- 01M

SURFACE WATER: (√Flow Chart)

F&G contacted	- Yes/No Response _____
In/Above MSF	- WB9
PLANNING REVIEW/RESPONSE	_____
In-stream development	- **P52**
WD	- R04 (WD# _____)
≤ 0.20 cfs/others	- 01H(P01), 01P or No MD
> 0.20 cfs	- 01J(**P08**)

SPRINGS/SINK, INACTIVE WD & REST OF STATE

≤ 0.24 cfs/5 acres	- No MD
>0.24 cfs/5 acres	- 01M or No MD

LOCATION:

Boise Front LoGeo	- 058 (<85 GW)
Mitigation	- 121
42-248 Area	- **P84** (20s-70s, 81-86)
Swan Falls Flag	- _____
Trust	- 051(**P74**) (consumptive uses)
Non-Trust	- 048-049 (consumptive uses or non-cons. > 1.0 cfs)

RIVER BASINS: (SW special considerations)

Snake R (01)	- W22(**P04**), N/A
(02,03)	- 007 (w/ remark WB9 if above Weiser)
Payette R (65)	- 047(**P04**) (Payette Lake)
Salmon R (70's)	- 029 (fish screens)
Weiser R (67)	- 086-087

USES:

STORAGE	- 18A-01H(**P01**),01P-18B(**P09**)-NA
IRR ≤ 5 ac	- R66/R67/R68/R69 (0.03 cfs/ac)
> 5 ac	- R62/R63/R64/R65 (0.02 cfs/ac)
STOCKWATER	- R37 (BLM/USFS)
MINING	- 054-081(**P10**)
FISH PROP	- 029(70'S only)-007-042-081(**P10**)
HEAT/COOL	- R07(injection well)
FIRE PROT.	- 077

USES:

POWER	- 17H-17K (+uses)-08A-025(**P18**)-01N-081(**P10**)
MUNICIPAL	
Restricted area	- 022,075
Irr., GW supp to SW	- 102
DOMESTIC	
Surface water	- WB5 (Big Wood or Boise above Star Bridge) 27A (Payette R)
>1 in restricted area	- 070-071-075(no parks/common areas, etc)
Irr use listed separate	- WB5
Moratorium approvable	- ~~W03~~ (2500 gpd – meets domestic definition i.e. D/convenience store)

BENEFICIAL USE DUE: 07/01/01

MISC CONDITIONS/REMARKS:

Protested	- 020-W19
Development Period	
≤ 1 yr	- **P16**
> 1 yr	- 26A(**P17**)
Ownership	- 004
Non-consumptive	- 027
Water Quality	- 081-R07

Multiple pd's per ¼¼	- W32
Subd lot desc (pd)	- W59
Subd lot desc (pu)	- W60
Use definitions	- W02 example – S/50 range
Pre-1987 development	- 068-074 (allow 120 days for proof due)
Single p/d intended	- 076

IRRIGATION SEASON _____ - _____ (Per updated map)

OTHER CONDITIONS/REMARKS ① W03/dust abatement & aggregate processing.

COMMENTS _____

AFFIDAVIT OF PUBLICATION

STATE OF IDAHO, }
County of Kootenai, } ss.

Stacie Walker being first duly sworn upon oath deposes and says:

1. I am now and at all times hereinafter mentioned was a citizen of the United States, resident of the State of Idaho, over the age of twenty-one years and not a party of the above entitled action.

2. I am now and at all times hereinafter mentioned was the printer (principal clerk) of the "Coeur d'Alene Press," a newspaper printed and published daily except Sunday in Coeur d'Alene, Kootenai County, Idaho, and having a general circulation in said county.

3. The Legal Notice

of which the annexed is a printed copy, was published in the regular Thursday issue of said newspaper for 2 consecutive weeks, commencing on the 16 day of March, 2000, and ending on the 23 day of March, 2000, and such publication was made as often during said period as said daily newspaper was regularly issued.

4. That said newspaper has been continuously and uninterruptedly published in said Kootenai County, during a period of more than seventy-eight consecutive weeks immediately prior to the first publication of said notice.

Stacie Walker

Subscribed and sworn to before me this 23 day of March 2000.

Regina Mason
Notary Public for the State of Idaho,
residing at Coeur d'Alene, Idaho.

MY COMMISSION EXPIRES 6/18/03

NOTICE OF APPLICATION FOR WATER RIGHT

The Following application(s) have been filed to appropriate the public waters of the State of Idaho:

95-09042

ACME MATERIALS & CONSTRUCTION CO
PO BOX 2503
SPOKANE, WA 99220
Source: GROUNDWATER
Diversion Pt: NESWSE — Sec 36 T 51N R 06W in KOOTENAI County.
Use: COMMERCIAL (2.230 CFS)
Total Diversion: (2.230 CFS)
Date Filed: 2/22/2000
In: KOOTENAI County
T51N R06W S36 NWSE SWSE

96-09042

PEND OREILLE WATER CO LLC
PO BOX 607
POST FALLS, ID 83854
Source: GROUNDWATER
Diversion Pt: NWSW — Sec 10 T 53N R 03W in KOOTENAI County.
Use: IRRIGATION (0.140 CFS)
DOMESTIC (0.140 CFS)
Total Diversion: (0.200 CFS)
Date Filed: 2/25/2000
In: KOOTENAI County
T53N R03W S10 SWNW NESW NWSW
4.5 ACRES TOTAL

For additional information concerning the property location, call the Northern Regional Office at (208) 769-1450.

The permit(s) will be subject to all prior water rights. Protests must be filed with the applicant and with the Director, Dept. of Water Resources, Northern Region, 1910 Northwest Blvd., Suite 210, Coeur d'Alene, Idaho 83814, together with a protest fee of $25.00 on or before APRIL 3, 2000.

KARL J. DREHER, Director

Legal 708
March 16, 23, 2000

RECEIVED
MAR 3 1 2000
MICROFILMED IDWR/North
APR 1 1 2001

Form No. 204
12/99
FILING FEE $50.00

For Office Use Only
$50 Fee Receipted by 50 00
Date 6-29-01
Receipt No. 0054584

STATE OF IDAHO
DEPARTMENT OF WATER RESOURCES

REQUEST FOR EXTENSION OF TIME

TO PROVIDE ADDITIONAL TIME IN WHICH TO SUBMIT PROOF OF BENEFICIAL USE FOR A WATER RIGHT PERMIT

RECEIVED
JUN 29 2001
Department of Water Resources

The Idaho Department of Water Resources will consider this form as a request that the permit holder(s) be granted an additional period of time under the provisions of Section 42-204, Idaho Code in which to complete development of a water right.

Permit No. 95-9042

Name(s) of Permit Holder: ACME Materials & Construction Co.

Address: P.O. Box 2503 City Spokane State WA Zip 99220-2503

Telephone No. (509) 533-0238 Date Proof is Due: July 01, 2001

Describe what work has been completed toward the development of this water right:
(This must be filled out! If no work has been completed, show "none".)

Power was brought to the site in February 2000 A driller and pump had been priced out and scheduled to drill the well and the sale of ACME put a halt to it. I attached a copy of the quotes. Costing $ 14,000

The permit holder(s) has been unable to complete the remainder of the work for the following reasons:

Central Pre-Mix (CPM) purchased ACME Materials on June 30, 2000. CPM was unaware of the water right & beneficial use requirements for this site. CPM is in the process of determining the site status and development timeline.

Permit holder(s) request an extension to July 1, 2006.

Ronald E Cathy, Secretary
(Signature)*

*If other than permit holder, Power of Attorney must be supplied.

ACTION OF THE DEPARTMENT OF WATER RESOURCES

IT IS HEREBY ORDERED that the above request for extension of time be

APPROVED and the time within which to submit proof of beneficial use is extended to July 1, 2006.

Signed this 6th day of July, 20 01.

L. Glen Saxton
L. GLEN SAXTON, CHIEF
Water Allocation Bureau

Form No. I-204 12/99

STATE OF IDAHO
DEPARTMENT OF WATER RESOURCES

INSTRUCTIONS FOR EXTENSION OF TIME REQUEST TO SUBMIT PROOF OF BENEFICIAL USE

If the water right development authorized by your permit is not complete and you need more time to submit proof of beneficial use of water under your permit, please read the following:

Under the provisions of Section 42-204, Idaho Code, the department can extend the proof due date of your permit only once, and then only if you can demonstrate that you have been pursuing development of the permit with due diligence.

The Request for Extension of Time form requires that you indicate the extent of development that has occurred, the cost, and the reason(s) the work has not been completed. This information must be provided in enough detail to show due diligence. Examples of work performed are: well drilled, pump installed, 10 acres now irrigated, fish propagation ponds constructed, sprinkler system purchased, etc.

If no work has been accomplished, the statutes provide that the Request for Extension of Time must be denied. **Lack of financial resources, the state of the economy or personal illness usually cannot be considered adequate reasons to approve a Request for Extension of Time.**

EXCEPTIONS TO ONLY ONE EXTENSION

The proof due date for a permit that has not been developed for one of the following reasons may be granted one or more extensions of time even though no work has been accomplished:

- When there is a lack of a required consent or final approval from a federal government agency **(evidence of delay must be submitted with the request)**, i.e. right-of-way easement or land classification such as Desert Land Entry or Carey Act.

- When litigation related to title of the water has prevented development of the permit **(evidence must be submitted with the request).**

- When the water project is of a large scale -- storage of more than 10,000 acre-feet or diversion of more than 25,000 acre-feet in one irrigation season for an irrigation project of at least 5,000 acres.

- When the water right permit is held by the United States of America **(reason for request must be submitted).**

A non-refundable filing fee of **$50.00** must accompany the Request for Extension of Time form.

NOTE that in no case should a Proof of Beneficial Use form and a Request for Extension of Time form both be submitted. If your water development project is completed, then the proof of beneficial use form should be completed and returned. If the project is started but not completed, then the Request for Extension of Time form should be completed and returned in compliance with the guidelines above. If the project has not been initiated and does not fit into one of the exceptions listed above, then neither form should be returned and the permit will lapse and become of no further force nor effect.

C.J. WARREN & SON DRILLING

S. 3005 BEST ROAD • VERADALE, WASHINGTON 99037 • 509-924-3872

DOMESTIC
INDUSTRIAL
IRRIGATION

January 28,2000

ACME Materials & Construction
P.O.Box 2503
Spokane, Wa. 99220

Attention: Dennis Sweeney

The following is a Quote on drilling a 12" well & pump on Flora Rd. and a 10" well and pump at state line site.

The diameters of the well are dictated by the pump sizes needed to pump the yields you said you would need.

FLORA ROAD SITE --YIELD 800 plus GPM--HOLE SIZE 12"

Mob	L.S.	L.S.	$1000.00
Drill 12"	150ft.	$60.00ft.	$9000.00
Case 12"	150ft.	$21.00ft.	$3089.00
Seal 15"-12"	L.S.	L.S.	$800.00
Shoe 12"	L.S.	L.S.	$470.00
Screen 12"	15ft.	$148.00ft.	$2223.90
K-Packer 12"	L.S.	L.S.	$239.00
Develope Screen	25hr.	$125.00hr.	$3125.00
		SUBTOTAL	$19,946.90
		WA. STATE SALES TAX @ 8.1%	$1615.69
		TOTAL PRICE	$21,562.59

STATE LINE SITE--YIELD 600 PLUSGPM--SIZE 10"

Mob	L.S.	L.S.	$1000.00
Drill 10"	220ft.	$50.00ft	$11,000.00
Case 10"	220ft.	$17.00ft.	$3686.10
Seal 15"-10"	L.S.	L.S.	$650.00
Shoe 10"	L.S.	L.S.	$380.00

C.J. WARREN & SON DRILLING

S. 3005 BEST ROAD • VERADALE, WASHINGTON 99037 • 509-924-3872

DOMESTIC
INDUSTRIAL
IRRIGATION

Screen 10"	15ft.	$114.00ft	$1710.00
K-Packer 10"	L.S.	L.S.	$276.00
Develope Screen	25hr.	$125.00hr.	$3125.00
	SUB TOTAL		$21,827.10
	WA STATE SALES TAX @ 8.1%		$1767.99
	TOTAL PRICE		$23,595.09

The Flora Road site well could be drilled 10" for some savings now but the 12" well would give you more flexability in pump size later on.

Both well are designed to pump more water than you required, IE. 10"with 15ft screenyield 876GPM.--12" with 15ft. screen yield 926 GPM

This is done so if the formation is no as coarse as expected or has a clay layer we will have no problem, also the extra yield will give you more flexability later on.

The idea of some flexability in yield could help in your future plans for each site and with the increased regulation I would get all I could now.

If you have any questions or need any additional information give me a call.

Sincerly

C.J. Warren

C.J.Warren

SCHELL CONST. & PUMP SERVICE
DBA David R. Schell Const.
4312 S. Chapman Rd.
Greenacres, Wa. 99016 *(509) 922-4756*

Date: 3-27-00
Quote # 268

TO: Acme Materials & Construction

Phone #
Well #

Well Depth: 220' +
Pumping Level: 200'

S.W.L.: 200'
Pump Setting: 220'

QNTY	ITEM	CHARGE
1	*Crown S6-230-4 Submersible Pump End. 4 Stage W/ 3" Discharge. 200 G.P.M. @ 200' Pumping Level @ 0 P.S.I.*	
1	*Franklin 15 H.P. Submersible Pump Motor. 3 Phase. 460 Volt.*	
220'	*3" Galv. T&C Drop Pipe.*	
230'	*10-4 Flat Submersible Pump Cable.*	
1	*Cable Banding Materials.*	
1	*Flowmatic 3" Ductile Iron Line Check Valve.*	
1	*10-4 Splice Kit.*	
1	*6" 150 Lb. S.O. Weld Flange.*	
1	*6" 150 L.B. Steel Blind Flange.*	
1	*3" Galv. Domestic Tee.*	
1	*Labor To Install Pump, Motor, Pipe & Wire In Well. Weld Flange On Casing. Fabricate Pump Discharge Plate.*	

** *Based On Information Provided By CJ Warren & Sons Drilling.*
** *Does Not Include Pump Starter & Disconnect.*
** *This Quote Includes Freight Charges.*
** *This Quote Will Be Revised Upon Completion Of Well.*

**** TOTAL $ 6200.00**

**** Plus Tax On Labor & Materials.**
**** Does Not Include Electrical Or Excavation.**
Quoted By: Roger Schell *WA CONTR. # DAVIDRS129RP*

MODEL S6-230

GENERAL DATA

RPM: 3500 NOMINAL, 60HZ.
MAX. O.D. W/CABLE GUARD 6 7/8"
MINIMUM WELL SIZE 8"
DISCHARGE SIZE: 4" STANDARD

BOWLS : CAST IRON
IMPELLERS : BRONZE
SHAFT : STAINLESS STEEL

IMPELLER DATA

IMPELLER NO.: 613
TYPE : ENCLOSED
EFFECTIVE EYE AREA : .5.9 SQ.IN
TRIM DIAMETER
A - 4.500"
B - 4.500"
C - 4.500"
D -
E -

THRUST CONSTANT K: 2.8
NO. OF VANES : 6
IMPELLER SKIRT CLEARANCE : .010"
EFFICIENCY CORRECTION
1 STAGE - 3%
2 STAGE - 2%
3 STAGE - 1%
4 STAGE - 0%

BOWL DATA

BOWL NO. : 561
DIAMETER : 5.5"
CONNECTION : THREADED

SHAFT BEARING CLEARANCE : .010"
BEARING MATERIAL: CUTLESS RUBBER
PUMP SHAFT DIAMETER : 1"

SPECIAL MATERIALS AVAILABLE - CONTACT FACTORY

NOTE: EFFICIENCY PERFORMANCE BASED ON A-TRIM, CAST IRON BOWLS, POLISHED BRONZE IMPELLERS, AND 6 FEET SUBMERGENCE.

THIS CHARACTERISTIC CURVE IS BASED ON FACTORY TESTS WHEN PUMPING CLEAR, NONAERATED WATER AT A TEMPERATURE NOT EXCEEDING 85 F. AND UNDER SUCTION CONDITIONS AS INDICATED. SPECIFICATIONS SUBJECT TO CHANGE WITHOUT NOTICE.
PUMP PERFORMANCE RATING IS FOR THE DESIGNATED POINT ONLY AND IS SUBJECT TO TEST TOLERANCES AND PROCEDURES AS SPECIFIED IN THE STANDARD OF THE HYDRAULIC INSTITUTE.

DISCHARGES AVAILABLE
3" FEMALE
4" MALE
4" FEMALE

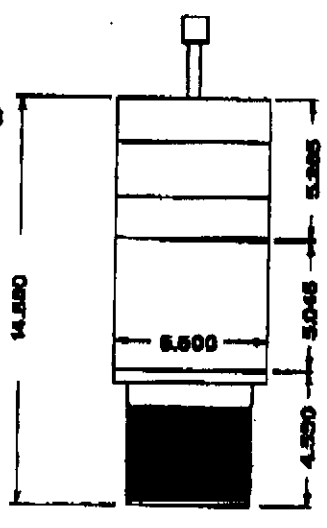

WEIGHT
1 STAGE PUMP : 41#
ADD. STAGE : 16#

VERTICAL TURBINE

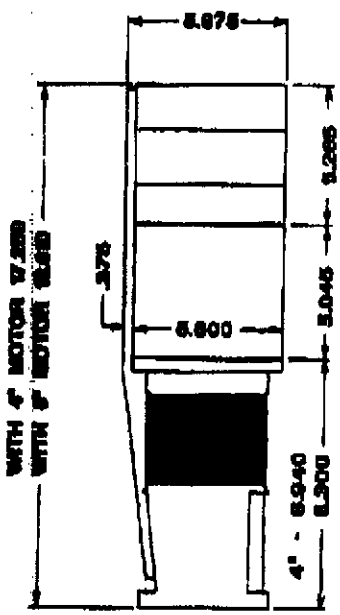

DISCHARGES AVAILABLE
3" FEMALE
4" MALE
4" FEMALE

WEIGHT
1 STAGE PUMP : 54#
ADD. STAGE : 19#

SUBMERSIBLE

CROWN

S6-230

MODEL S6-230
PERFORMANCE CHARACTERISTICS

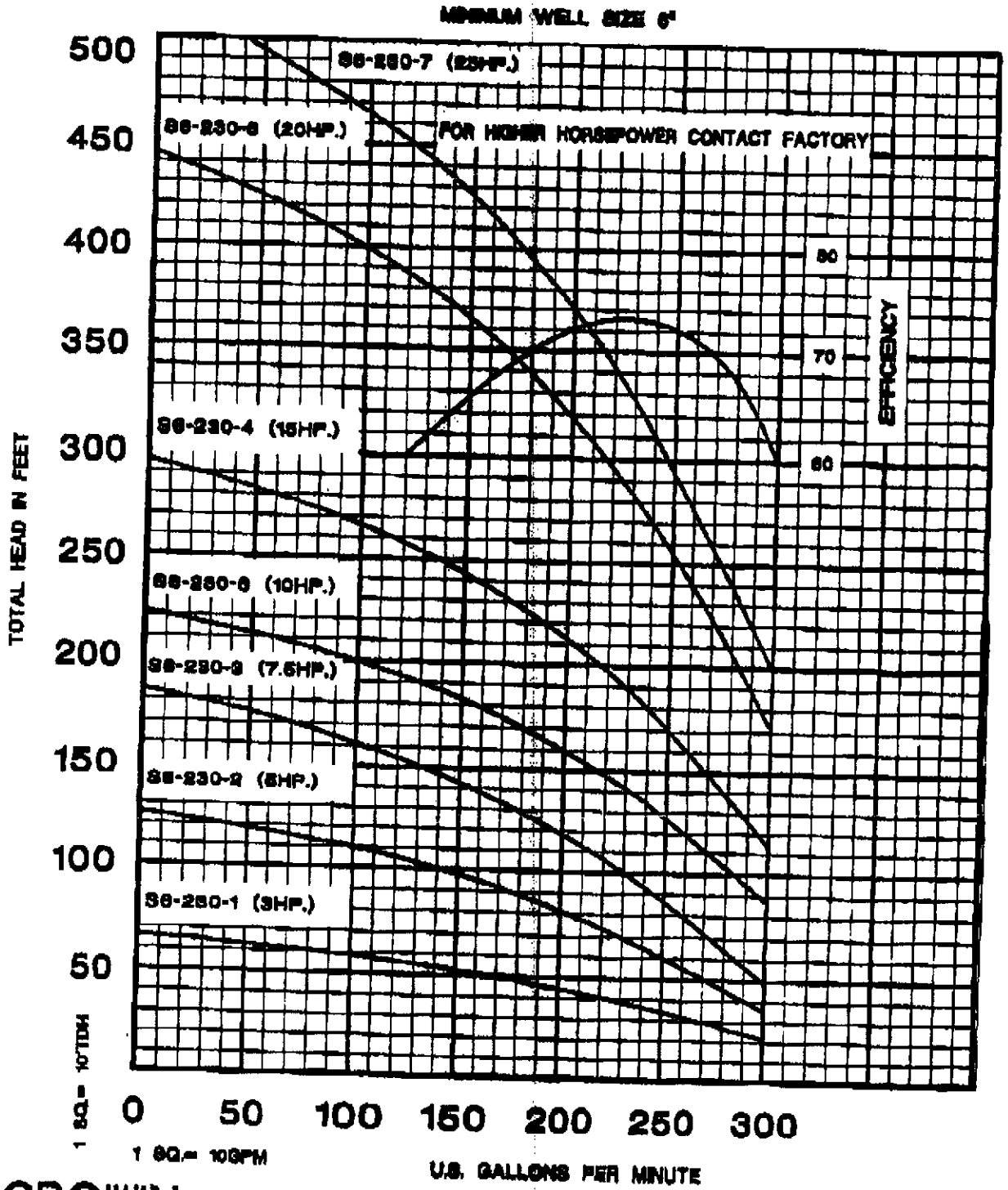

CROWN CROWN PUMP CORPORATION , HIGHWAY 16 & BIVAR , DE LEON , TEXAS

State of Idaho
Department of Water Resources

Permit To Appropriate Water

NO. 95-09042

Priority: February 22, 2000 Maximum Diversion Rate: 2.23 CFS

This is to certify, that **ACME MATERIALS & CONSTRUCTION CO**
PO BOX 2503
SPOKANE WA 99220-2503
has applied for a permit to appropriate water from: **GROUNDWATER**

and a permit is **APPROVED** for development of water as follows:

BENEFICIAL USE	PERIOD OF USE	RATE OF DIVERSION
COMMERCIAL	01/01 to 12/31	2.23 CFS

LOCATION OF POINT(S) OF DIVERSION: SWSE , Sec. 36, Township 51N, Range 06W
KOOTENAI County

PLACE OF USE: COMMERCIAL

TWN	RGE	SEC		
51N	06W	36	NWSE	SWSE

CONDITIONS OF APPROVAL AND REMARKS

1. Proof of application of water to beneficial use shall be submitted on or before **July 1, 2001.**
2. Subject to all prior water rights.
3. Right holder shall comply with the drilling permit requirements of Section 42-235, Idaho Code.
4. Commercial use is for gravel processing and dust abatement.

This permit is issued pursuant to the provisions of Section 42-204, Idaho Code. Witness the signature of the Director, affixed at Boise, this

26th day of June, 2000.

Karl J. Dreher, Director

for

FORM 202
2/96

RECEIVED
MAY 22 2000
Department of Water Resources

Ident. No. 95-09042

STATE OF IDAHO
DEPARTMENT OF WATER RESOURCES

APPLICATION FOR PERMIT

To appropriate the public waters of the State of Idaho

1. Name of Applicant Acme Materials & Construction Company Phone 509-535-3081
   Mailing address PO Box 2503, Spokane, WA 99220
2. Source of water supply Rathdrum-Spokane Aquifer GROUNDWATER which is a tributary of N/A
3. Location of point of diversion is Township 51N Range 6W Sec. 36, in the NE 1/4, SW 1/4, SE 1/4, Govt. Lot _____, B.M., Kootenai County; additional points of diversion if any: _____
4. Water will be used for the following purposes:
   Amount 2.23 CFS (cfs or acre-feet per annum) for COMMERCIAL purposes from 1/1 to 12/31 (both dates inclusive)
   Amount _____ (cfs or acre-feet per annum) for _____ purposes from _____ to _____ (both dates inclusive)
   Amount _____ (cfs or acre-feet per annum) for _____ purposes from _____ to _____ (both dates inclusive)
   Amount _____ (cfs or acre-feet per annum) for _____ purposes from _____ to _____ (both dates inclusive)
   Amount _____ (cfs or acre-feet per annum) for _____ purposes from _____ to _____ (both dates inclusive)
   Amount _____ (cfs or acre-feet per annum) for _____ purposes from _____ to _____ (both dates inclusive)
5. Total quantity to be appropriated is (a) 2.23 cubic feet per second and/or (b) ~~223~~ acre feet per annum
6. Proposed diverting works:
   a. Describe type and size of devices used to divert water from the source Well ~~Not Applicable~~ PUMP + PIPELINE.
   b. Height of storage dam _____ feet; active reservoir capacity _____ acre-feet; total reservoir capacity _____ acre-feet
   c. Proposed well diameter is 10 inches; proposed depth of well is 220 feet
   d. Is ground water with a temperature of greater than 85°F being sought? No
   e. If well is already drilled, when? No; Drilling firm _____; Well was drilled for (well owner) _____; Drilling Permit No. _____
7. Time required for completion of works and application of water to proposed beneficial use is 1 years (*minimum 1 year*)
8. Description of proposed uses (*if irrigation only, go to item 9*):
   a. Hydropower; show total feet of head and proposed capacity in KW. _____
   b. Stockwatering; list number and kind of livestock. _____
   c. Municipal; show name of municipality. _____
   d. Domestic; show number of households. _____
   e. Other; describe fully. Gravel processing and dust control.

MICROFILMED

SEP 2 2 2000

9. Description of place of use:

a. If water is for irrigation, indicate acreage in each subdivision in the tabulation below.

b. If water is used for other purposes, place a symbol of the use (*example: D for Domestic*) in the corresponding place of use below. See instructions for standard symbols.

TWP	RGE	SEC	N E				N W				S W				S E				TOTALS
			NE	NW	SW	SE	NE	NW	SW	SE	NE	NW	SW	SE	NE	NW	SW	SE	
5N	6W	36														C	C		

Total number of acres to be irrigated 0

10. Describe any other water rights used for the same purposes as described above. None

11. a. Who owns the property at the point of diversion? Acme Materials & Construction Co.

b. Who owns the land to be irrigated or place of use? Acme Materials & Construction Co.

c. If the property is owned by a person other than the applicant, describe the arrangement enabling the applicant to make this filing:

12. Remarks: The total area of the site is 60 acres. Water will be used to process aggregate and dust control for processing equipment and haul roads. Some will be used to establish vegetation for pit reclamation, normally in the fall when processing has been terminated for the season.

13. **MAP OF PROPOSED PROJECT REQUIRED** - Attach an 8½"x11" map clearly identifying the proposed point of diversion, place of use, section #, township & range. (A photocopy of a USGS 7.5 minute topographic quadrangle map is preferred.)

BE IT KNOWN that the undersigned hereby makes this application for permit to appropriate the public waters of the State of Idaho as herein set forth.

MICROFILMED

Steve Robinson-President

Signature of Applicant (and title, if applicable)

Received by [illegible] Date 2/22/00 Time 10:44 Preliminary check by AS
Fee $ 140- Receipted by [illegible] # 0013454 Date 2/22/00
Publication prepared by [illegible] Date 3/8/00 Published in CDA Press 3/16 + 23/00
Publication approved [illegible] Date 3/31/00

LIBERTY LAKE QUADRANGLE
WASHINGTON—IDAHO
7.5 MINUTE SERIES (TOPOGRAPHIC)
NE/4 GREENACRES 15' QUADRANGLE
RATHDRUM 7 MI.

2679 IV SW (RATHDRUM)

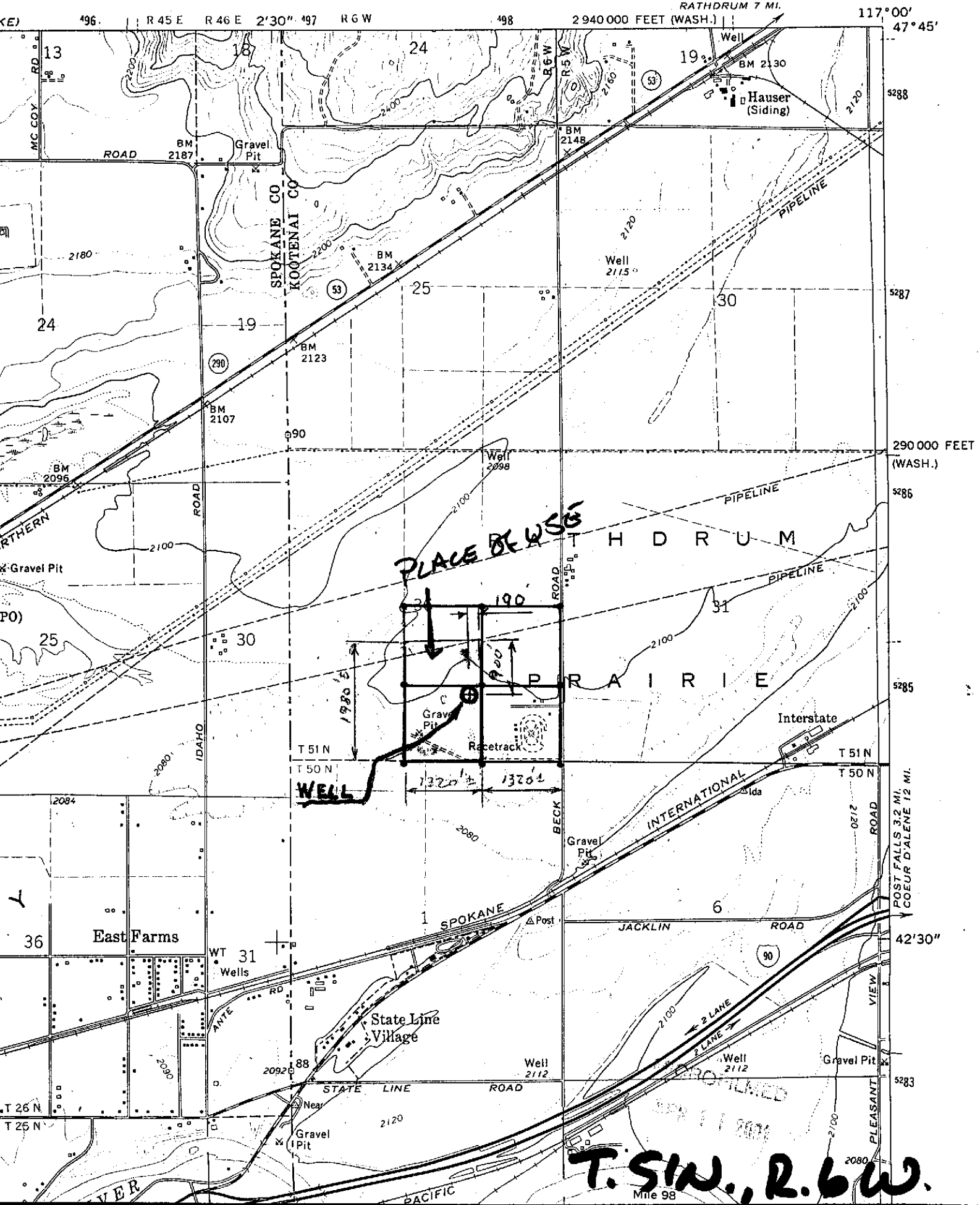

State of Idaho
DEPARTMENT OF WATER RESOURCES
1301 North Orchard Street, Boise, ID 83706 - P.O. Box 83720, Boise, ID 83720-0098
Phone: (208) 327-7900 Fax: (208) 327-7866 Web Site: www.idwr.state.id.us

July 6, 2001

DIRK KEMPTHORNE
Governor
KARL J. DREHER
Director

ACME MATERIALS & CONSTRUCTION CO
PO BOX 2503
SPOKANE WA 99220-2503

RE: PERMIT NO. 95-09042

Dear Permit Holder:

I have enclosed a copy of the approved request for extension of time submitted in connection with the above referenced permit which extends the time within which to submit proof of beneficial use to **July 1, 2006**. Please note that the department granted the extension based on due diligence. Therefore, it is important that you work diligently towards completion of the project since the department **may not** be able to grant future extension requests based on due diligence.

Section 42-248, Idaho Code requires you or the owner of this water right to maintain current ownership and address records on file with the department. Please contact this office or any regional office of the department for the proper form to file a change of ownership of a water right and/or a change in the address of the owner.

Please contact the department, if you have any questions regarding this matter.

Sincerely,

Deborah J. Gibson

Deborah J. Gibson
Administrative Assistant
Water Allocation Bureau

Enclosure
c: IDWR - Regional Office

ANALYSIS SHEET FOR EXTENSION OF TIME

Permit No.: 95-9042 Reviewed By: dgibson Date: July 5, 2001

	Yes	No		Yes	No
Request received timely?	X		Is delay by a government agency?		X
Appropriate fee	X		Is supporting documentation needed to support the file?		
Additional Amount Due:					
Receipt No.:	N013454, C054584		Has the permit been involved in litigation?		X
Name and signature same as permit?	X		Is supporting documentation needed to support the file?		
Is address same as permit?	X		Is the project more than 25,000 acre feet for irrigation or 10,000 acre feet for a reservoir?		X
Has adequate work been completed to demonstrate due diligence?	X				

Priority Calculation

Extension request received		06/29/2001	New proof due date	07/01/2006
Date proof due	-	07/01/2006		
Lapse notice sent	-			
No. of days late	=	0		
Holiday allowance	+			
Priority date	+	02/22/2000		
New priority date	=	02/22/2000		

Action Taken

Accept request for extension of time and extend proof deadline to July 1, 2006.

CENTRAL PRE-MIX CONCRETE CO.
CORPORATE OFFICE • 5111 EAST BROADWAY • P.O. BOX 3366
SPOKANE, WASHINGTON 99220-3366 • (509) 534-6221

June 28, 2001

RECEIVED
JUN 29 2001
Department of Water Resources

Deborah Gibson
STATE OF IDAHO
Department of Water Resources
PO Box 83720
Boise, ID 83720-0098

RE: Permit No. 95-9042

Dear Ms. Gibson,

I have attached a Request For Extension of Time for the above mentioned permit. Please note that ACME Materials & Construction Co. was purchased by Central Pre-Mix on June 30, 2000. At this time, the development of the above site is under discussion.

If you have any questions or need additional information, please do not hesitate to contact me at (509) 534-6221.

Sincerely,

CENTRAL PRE-MIX CONCRETE CO.

Jana McDonald

Jana McDonald, P.E.
Environmental Engineer

State of Idaho
DEPARTMENT OF WATER RESOURCES
1301 North Orchard Street, Boise, ID 83706 - P.O. Box 83720, Boise, ID 83720-0098
Phone: (208) 327-7900 Fax: (208) 327-7866 Web Site: www.idwr.state.id.us

DIRK KEMPTHORNE
Governor
KARL J. DREHER
Director

April 30, 2001

ACME MATERIALS & CONSTRUCTION CO
PO BOX 2503
SPOKANE, WA 992202503

PROOF DUE NOTICE

COPY

RE: PERMIT NO. 95-9042

Dear Permit Holder:

One of the conditions of approval of the above referenced water permit was that proof of the extent of your beneficial use must be submitted to this office on or before July 01, 2001. (See last page of your approval permit or your last approved extension request.) Enclosed is a form which when accompanied by the license examination fee or a completed field examination report prepared by a certified water right examiner may be used to submit the required proof.

If you have not fully completed your project, and you or a previous owner of this permit have not received a prior extension of time, you may request an extension of time if the delay is for reasonable cause as provided in Section 42-204, Idaho Code. If you have been prevented from proceeding by a governmental agency or by litigation which might bring title to the water in question, more than one extension of time can be granted. An extension of time request form is enclosed for your convenience.

Either an acceptable proof of beneficial use submittal or an acceptable request for an extension of time must be received by this department on or before the above described proof due date. If neither is received, the department will send you a lapse notice. Within sixty (60) days of the mailing of the lapse notice, the permit will no longer be of any force nor effect.

Sincerely,

Deborah J. Gibson, Administrative Assistant
Water Allocation Bureau

Enclosures

CERTIFIED MAIL
7099 3220 0005
NO. 5178 5933

State of Idaho
DEPARTMENT OF WATER RESOURCES
1301 North Orchard Street, P.O. Box 83720, Boise, Idaho 83720-0098
Phone: (208) 327-7900 FAX: (208) 327-7866

June 27, 2000

DIRK KEMPTHORNE
GOVERNOR

KARL J. DREHER
DIRECTOR

ACME MATERIALS & CONSTRUCTION CO
PO BOX 2503
SPOKANE WA 99220-2503

PERMIT APPROVAL NOTICE

RE: PERMIT NO. 95-09042

Dear Permit Holder:

The Department of Water Resources (IDWR) has issued the enclosed permit authorizing you to establish a new water right. Please be sure to thoroughly review the conditions of approval and remarks listed on your permit.

The permit is a **preliminary order** issued by IDWR pursuant to section 67-5243, Idaho Code. **It can and will become a final order without further action by IDWR unless a party petitions for reconsideration or files an exception and/or brief as described in the enclosed information sheet.**

Enclosed is a form entitled "Instructions for Proof of Beneficial Use". Please read the instructions carefully since you must take further action to develop this permit into a licensed water right. Also enclosed is a form entitled "Proof of Beneficial Use". If your project is already completed, you should complete and submit this form immediately.

The right to drill a well is not a part of this permit to appropriate water. Beginning in July of 1987, a statute was enacted which requires a drilling permit for new well construction and deepening of existing wells. If the well(s) proposed for use under this right were drilled or deepened after July 1, 1987, a separate drilling permit must be obtained from this Department. Please contact the Groundwater Protection Section located here at this office or our regional office nearest you.

If you have any questions, please call me at 208-327-7946.

Sincerely,

Shelley W. Keen
Water Rights Supervisor

SK:klt
Enclosures

MICROFILMED
APR 1 1 2001

CERTIFICATE OF MAILING

I hereby certify that on the **27th** day of **June, 2000**, I mailed a true and correct copy, postage prepaid, of the foregoing **PRELIMINARY ORDER (Approved Permit)** to the person(s) listed below:

Water Right No. 95-09042

ACME MATERIALS & CONSTRUCTION CO
PO BOX 2503
SPOKANE WA 99220-2503

Kari Lynn Townsend
Secretary

MICROFILMED
APR 1 1 2001

APPLICATION FOR PERMIT
STATE OFFICE ANALYSIS
Reviewed by Cindy Zimmerman on 6/24/00

No. 95-09042 **Name:** Acme Materials & Const. Co. **Corp. Officers** NEED **Ad ok** ✓ **Govt Lots** 7

AREA OF CONCERN: **No/Yes** _____ **Moratorium** _____ **GWMA** **TRUST/NON-TRUST**

GROUNDWATER: (√Flow Chart)

DRILLING PERMIT	
All wells	- 046(**P23**)
Irr. w/in WD	- **P05**
WMD	- North/East/West
≤ 0.24 cfs/5 acres	- No MD
> 0.24 cfs/5 acres	- 067
~~WMD~~	
Supp irr (irr = only use)	- 065-104
Supp irr (+ other uses)	- 100-105
≤ 0.24 cfs/5 acres	- No MD
> 0.24 cfs/5 acres	- 01M

SURFACE WATER: (√Flow Chart)

F&G contacted	- Yes/No Response _____
In/Above MSF	- WB9
PLANNING REVIEW/RESPONSE	_____
In-stream development	- **P52**
WD	- R04 (WD# _____)
≤ 0.20 cfs/others	- 01H(P01), 01P or No MD
> 0.20 cfs	- 01J(**P08**)
SPRINGS/SINK, INACTIVE WD & REST OF STATE	
≤ 0.24 cfs/5 acres	- No MD
>0.24 cfs/5 acres	- 01M or No MD

LOCATION:

Boise Front LoGeo	- 058 (<85 GW)
Mitigation	- 121
42-248 Area	- **P84** (20s-70s, 81-86)
Swan Falls Flag	- _____
Trust	- 051(**P74**) (consumptive uses)
Non-Trust	- 048-049 (consumptive uses or non-cons. > 1.0 cfs)

RIVER BASINS: (SW special considerations)

Snake R (01)	- W22(**P04**), N/A
(02,03)	- 007 (w/ remark WB9 if above Weiser)
Payette R (65)	- 047(**P04**) (Payette Lake)
Salmon R (70's)	- 029 (fish screens)
Weiser R (67)	- 086-087

USES:

STORAGE	- 18A-01H(**P01**),01P-18B(**P09**)-NA
IRR ≤ 5 ac	- R66/R67/R68/R69 (0.03 cfs/ac)
> 5 ac	- R62/R63/R64/R65 (0.02 cfs/ac)
STOCKWATER	- R37 (BLM/USFS)
MINING	- 054-081(**P10**)
FISH PROP	- 029(70'S only)-007-042-081(**P10**)
HEAT/COOL	- R07(injection well)
FIRE PROT.	- 077

USES:

POWER	- 17H-17K (+uses)-08A-025(**P18**)-01N-081(**P10**)
MUNICIPAL	
Restricted area	- 022,075
Irr., GW supp to SW	- 102
DOMESTIC	
Surface water	- WB5 (Big Wood or Boise above Star Bridge) 27A (Payette R)
>1 in restricted area	- 070-071-075(no parks/common areas, etc)
Irr use listed separate	- WB5
Moratorium approvable	- **W03** (2500 gpd – meets domestic definition i.e. D/convenience store)

BENEFICIAL USE DUE: 07/01/01

MISC CONDITIONS/REMARKS:

Protested	- 020-W19
Development Period	
≤ 1 yr	- **P16**
> 1 yr	- 26A(**P17**)
Ownership	- 004
Non-consumptive	- 027
Water Quality	- 081-R07
Multiple pd's per ¼¼	- W32
Subd lot desc (pd)	- W59
Subd lot desc (pu)	- W60
Use definitions	- W02 example – S/50 range
Pre-1987 development	- 068-074 (allow 120 days for proof due)
Single p/d intended	- 076

IRRIGATION SEASON _____ - _____ (Per updated map)

OTHER CONDITIONS/REMARKS ① W03/ dust abatement & aggregate processing

COMMENTS _____

EXPLANATORY INFORMATION TO ACCOMPANY A PRELIMINARY ORDER

The accompanying order or approved document is a "**Preliminary Order**" issued by the department pursuant to section 67-5243, Idaho Code. It can and will become a final order without further action of the Department of Water Resources (department) unless a party petitions for reconsideration, files an exception and brief, or requests a hearing as further described below:

PETITION FOR RECONSIDERATION

Any party may file a petition for reconsideration of a preliminary order with the department within fourteen (14) days of the service date of this order. The department will act on a petition for reconsideration within twenty-one (21) days of its receipt, or the petition will be considered denied by operation of law. See Section 67-5243(3) Idaho Code.

EXCEPTIONS AND BRIEFS

Within fourteen (14) days after (a) the service date of a preliminary order, (b) the service date of a denial of a petition for reconsideration from this preliminary order, or (c) the failure within twenty-one (21) days to grant or deny a petition for reconsideration from this preliminary order, any party may in writing support or take exceptions to any part of a preliminary order and may file briefs in support of the party's position on any issue in the proceeding with the Director. Otherwise, this preliminary order will become a final order of the agency.

REQUEST FOR HEARING

Unless a right to a hearing before the department or the Idaho Water Resource Board (Board) is otherwise provided by statute, any person aggrieved by any final decision, determination, order or action of the Director of the department and who has not previously been afforded an opportunity for a hearing on the matter may request a hearing pursuant to section 42-1701A(3), Idaho Code. A written petition contesting the action of the Director and requesting a hearing shall be filed within fifteen (15) days after receipt of the denial or conditional approval.

ORAL ARGUMENT

If the Director grants a petition to review the preliminary order, the Director shall allow all parties an opportunity to file briefs in support of or taking exceptions to the preliminary order and may schedule oral argument in the matter before issuing a final order. If oral arguments are to be heard, the Director will within a reasonable time period notify each party of the place, date and hour for the argument of the case. Unless the Director orders otherwise, all oral arguments will be heard in Boise, Idaho.

CERTIFICATE OF SERVICE

All exceptions, briefs, requests for oral argument and any other matters filed with the Director in connection with the preliminary order shall be served on all other parties to the proceedings in accordance with IDAPA Rules 37.01.01302 and 37.01.01303 (Rules of Procedure 302 and 303).

MICROFILMED
APR 1 1 2001

FINAL ORDER

The Director will issue a final order within fifty-six (56) days of receipt of the written briefs, oral argument or response to briefs, whichever is later, unless waived by the parties or for good cause shown. The Director may remand the matter for further evidentiary hearings if further factual development of the record is necessary before issuing a final order. The department will serve a copy of the final order on all parties of record.

Section 67-5246(5), Idaho Code, provides as follows:

> Unless a different date is stated in a final order, the order is effective fourteen (14) days after its issuance if a party has not filed a petition for reconsideration. If a party has filed a petition for reconsideration with the agency head, the final order becomes effective when:
>
> (a) the petition for reconsideration is disposed of; or
> (b) the petition is deemed denied because the agency head did not dispose of the petition within twenty-one (21) days.

APPEAL OF FINAL ORDER TO DISTRICT COURT

Pursuant to sections 67-5270 and 67-5272, Idaho Code, if this preliminary order becomes final, any party aggrieved by the final order or orders previously issued in this case may appeal the final order and all previously issued orders in this case to district court by filing a petition in the district court of the county in which:

i. A hearing was held,
ii. The final agency action was taken,
iii. The party seeking review of the order resides, or
iv. The real property or personal property that was the subject of the agency action is located.

The appeal must be filed within twenty-eight (28) days of this preliminary order becoming final. See section 67-5273, Idaho Code. The filing of an appeal to district court does not itself stay the effectiveness or enforcement of the order under appeal.

MICROFILMED
APR 1 1 2003

OWNER CODE	NAME & ADDRESS	PRIORITY DATE	WATER USE	USE PERIOD FROM	USE PERIOD TO	DIVERSION RATE	DIVERSION VOLUME
C	ACME MATERIALS & CONSTRUCTION CO PO BOX 2503 SPOKANE WA 99220-2503 (509) 535-3081	02/22/2000	COMMERCIAL	01/01	12/31	2.230 CFS TOTAL DIVERSION: 2.230 CFS	

Water Source: GROUNDWATER Tributary to: Stage: PERMIT

Point(s) of Diversion: T51N R06W S36 SWSE KOOTENAI County

Place of use Legal Description for: COMMERCIAL

	NE				NW				SW				SE			
	NENE	NWNE	SWNE	SENE	NENW	NWNW	SWNW	SENW	NESW	NWSW	SWSW	SESW	NESE	NWSE	SWSE	SESE
T R S	Lt Ac	Lt Ac	Lt Ac	Lt Ac	Lt Ac	Lt Ac	Lt Ac	Lt Ac	Lt Ac	Lt Ac	Lt Ac	Lt Ac	Lt Ac	Lt Ac	Lt Ac	Lt Ac
51N 06W 36														C	C	

Pou County: KOOTENAI

Conditions of Approval:
046 - Right holder shall comply with the drilling permit
- requirements of Section 42-235, Idaho Code.

Remarks: GEN Commercial use is for gravel processing and dust abatement.

Dates: App. Received: 02/22/2000 Priority Date: 02/22/2000
Proof Due Date: 07/01/2001 Proof Made Date:
Exam Made Date: Exam Sent to S.O.:
Licensed Date:

Misc: Water District Number: Field Exam Fee:

Comments: Date: 02/29/2000 User-ID: DBALL Subject: Examiner's notes.
Proposed well, pump and pipeline.

Date: 06/26/2000 User-ID: CZIMMERM Subject: APPLICATION REVIEW
Listing of corporate officers not in application file.

Audit: 06/25/00 CZIMMERM 06/26/00 CZIMMERM

RECEIVED
MAY 22 2000
Department of Water Resources

WRI
BCA
WRA

IDAHO DEPARTMENT OF WATER RESOURCES
APPROPRIATION APPLICATION ANALYSIS SHEET

APPLICATION # 95-09042

INITIAL REVIEW

APPLICANT: Acme materials BY: AB DATE: 2/22/00

ITEM	REQUIRED INFORMATION
1.	(x) Name and Address
2.	(x) Source
3.	(x) Point of Diversion & County
4.	(x) Quantity
	(x) Nature of Proposed Use
	(x) Period of Use
5.	(x) Total Quantity
6.	(x) Description of diverting works
7.	(x) Time required for b/u
8.	(x) Proposed use
9.	(x) Place of use or acres irrigated
10.	(x) Other water Rights
11.	(x) Ownership
12.	(x) Map
	(X) Signature
	(x) Fee (Amt, receipt, acknowledgement)

*** Send info sheet Y( ) N( )

PROCESSING

(Yes)(No) PRIORITY DATE: 2/22/00

___ x (Include Moratorium Remark)

___ x Statewide Advertising: (Diversion rate greater than 10 cfs or 1,000 af).

CA/Shws/ok

ADVERTISE IN: KOOTENAI County

LETTERS SENT REQUESTING:

( ) Dam Information ( ) Fish Information

( ) Power Information ( ) Other: N/A

ADDITIONAL INFORMATION

(Yes)(No)

___ x Field check: by _____

___ ___ Field report attached

___ ___ Analysis Supp. attached(>5cfs/500af)

___ ___ Water delivered by water master?

Water District # _____

INFORMATION RECEIVED:

( ) Dam Information ( ) Fish Information

( ) Power Information ( ) Other: N/A

GROUNDWATER SECTION

WD Permit No.'s:	Type:	Fees	Receipt No.	Upgrade Needed?
___ ___ ___ ___	Dom.___ Non-Dom.___	Paid $_____	_____	Y ( ) N ( )
___ ___ ___ ___	Dom.___ Non-Dom.___	Paid $_____	_____	Y ( ) N ( )
___ ___ ___ ___	Dom.___ Non-Dom.___	Paid $_____	_____	Y ( ) N ( )

___ ___ Groundwater management area

___ ___ Critical ground water area

___ ___ Well Drilling Permit required

___ ___ Well Drilling Application and Fees received

___ ___ Well Drilling Application approved?

Remarks: WELL NOT DRILLED AS OF DATE OF FILING APPLICATION FOR PERMIT.

FINAL REGIONAL PROCESSING/REVIEW

(Yes)(No)

___ ___ Notice of pending void order issued. Final order response date: ___/___/___

___ ___ Further information required from applicant

3/21 ___ Affidavit of publication received

3/31 ___ Application published correctly. If not, record action taken: _____

3/8 ___ Publication dates and paper recorded on application | Sr. Agent initial AB

___ ✓ Protests received, Final protest date: 4/3/00

___ ✓ Measuring device required

___ ✓ Measuring port required

___ ✓ Special conditions:

___ ✓ Special conditions of approval supplement and/or cover letter attached:

Approval Recommended by: AB Date: 5/16/00

AFFIDAVIT OF PUBLICATION

STATE OF IDAHO,
County of Kootenai } ss.

Stacie Walker being first duly sworn upon oath deposes and says:

1. I am now and at all times hereinafter mentioned was a citizen of the United States, resident of the State of Idaho, over the age of twenty-one years and not a party of the above entitled action.

2. I am now and at all times hereinafter mentioned was the printer (principal clerk) of the "Coeur d'Alene Press," a newspaper printed and published daily except Sunday in Coeur d'Alene, Kootenai County, Idaho, and having a general circulation in said county.

3. The Legal Notice

of which the annexed is a printed copy, was published in the regular Thursday issue of said newspaper for 2 consecutive weeks, commencing on the 16 day of March, 2000, and ending on the 23 day of March 2000, and such publication was made as often during said period as said daily newspaper was regularly issued.

4. That said newspaper has been continuously and uninterruptedly published in said Kootenai County, during a period of more than seventy-eight consecutive weeks immediately prior to the first publication of said notice.

Stacie Walker

Subscribed and sworn to before me this 23 day of March 2000.

Regina Mason
Notary Public for the State of Idaho,
residing at Coeur d'Alene, Idaho.

MY COMMISSION EXPIRES 6/18/07

NOTICE OF APPLICATION FOR WATER RIGHT

The Following application(s) have been filed to appropriate the public waters of the State of Idaho:

95-09042

ACME MATERIALS & CONSTRUCTION CO
PO BOX 2503
SPOKANE, WA 99220
Source: GROUNDWATER
Diversion Pt: NESWSE — Sec 36 T 51N R 06W in KOOTENAI County.
Use: COMMERCIAL (2.230 CFS)
Total Diversion: (2.230 CFS)
Date Filed: 2/22/2000
In: KOOTENAI County
T51N R06W S36 NWSE SWSE

96-09042

PEND OREILLE WATER CO LLC
PO BOX 607
POST FALLS, ID 83854
Source: GROUNDWATER
Diversion Pt: NWSW — Sec 10 T 53N R 03W in KOOTENAI County.
Use: IRRIGATION (0.140 CFS)
DOMESTIC (0.140 CFS)
Total Diversion: (0.200 CFS)
Date Filed: 2/25/2000
In: KOOTENAI County
T53N R03W S10 SWNW NESW NWSW
4.5 ACRES TOTAL

For additional information concerning the property location, call the Northern Regional Office at (208) 769-1450.

The permit(s) will be subject to all prior water rights. Protests must be filed with the applicant and with the Director, Dept. of Water Resources, Northern Region, 1910 Northwest Blvd., Suite 210, Coeur d'Alene, Idaho 83814, together with a protest fee of $25.00 on or before APRIL 3, 2000.

KARL J. DREHER, Director

Legal 708
March 16, 23, 2000

RECEIVED
MAR 31 2000
MICROFILMED DWR/North

95-09042

ACME MATERIALS & CONSTRUCTION CO
PO BOX 2503
SPOKANE, WA 99220

Source: GROUNDWATER

Diversion Pt: NESWSE Sec 36 T 51N R 06W in KOOTENAI County.

Use: COMMERCIAL (2.230 CFS)
Total Diversion: (2.230 CFS)

Date Filed: 2/22/2000

In: KOOTENAI County
T51N R06W S36 NWSE SWSE

March 8, 2000

Acme Materials & Construction Company
PO Box 2503
Spokane WA 99220

Re: Water Appropriation Application No. 95-09042

Gentlemen:

The Idaho Department of Water Resources hereby acknowledges receipt of the above referenced Application for Permit to Appropriate the Public Waters of the State of Idaho. To assist us in providing you with prompt, accurate service, please refer to the above referenced number in all future matters concerning this water right application.

Your appropriation application is currently being prepared for advertising in the local county newspaper. This advertisement will be published for two consecutive weeks followed by a waiting period of ten days to allow for the submittal of protests. Normal processing time is approximately 3 to 4 months, if the application is not protested.

If the application is not protested, it will be forwarded to Boise to be considered for approval by the Director. State office personnel will then conduct a complete review, and you will be notified by mail of the outcome. However, if the application is protested during this waiting period, you will be sent a copy of the protest and instructions to aid you in resolving the protest without a hearing. All protests must be resolved before approval of the application can be made, so if the protestant does not voluntarily withdraw the protest, this department will conduct a conference and/or hearing on the matter.

You will receive your approved Application for Permit and instructions on filing the Proof of Beneficial Use from our State office in Boise.

If your source is groundwater, a Well Drilling Permit is required <u>for all wells constructed after July 1, 1987</u>.

A "Domestic" well drilling permit should be obtained for a rate of diversion of up to 18 gallons per minute (0.04 CFS) and a daily volume of up to 2,500 gallons per day. The cost for this permit is $75.00. For any other use, including multiple homes, or municipal, etc., the Drilling Permit fee is $200. These Permits can be obtained by your driller, also. It is sometimes possible to upgrade an existing Domestic Drilling Permit by submitting a fee for the difference. This, however, depends on the individual well.

If you have any questions or if I can be of any assistance please feel free to contact me at this office.

Sincerely,

ALLEN BEARDSLEE
Senior Water Resources Agent

AB:db

WR0749NP
No. 95-09042

IDAHO DEPARTMENT OF WATER RESOURCES
WATER RIGHT PROFILE REPORT

DATE: 02/29/00
PAGE: 1

OWNER CODE	NAME & ADDRESS	PRIORITY DATE	WATER USE	USE PERIOD FROM	USE PERIOD TO	DIVERSION RATE	DIVERSION VOLUME
C	ACME MATERIALS & CONSTRUCTION COMPANY PO BOX 2503 SPOKANE WA 99220 (509) 535-3081	02/22/2000	COMMERCIAL	01/01	12/31	2.230 CFS	
				TOTAL DIVERSION:		2.230 CFS	

Water Source: GROUNDWATER Tributary to: Stage: APPLICATION

Point(s) of Diversion: T51N R06W S36 NESWSE KOOTENAI County

Place of use Legal Description for: COMMERCIAL

		NE				NW				SW				SE			
		NENE	NWNE	SWNE	SENE	NENW	NWNW	SWNW	SENW	NESW	NWSW	SWSW	SESW	NESE	NWSE	SWSE	SESE
T	R S	Lt Ac	Lt Ac	Lt Ac	Lt Ac	Lt Ac	Lt Ac	Lt Ac	Lt Ac	Lt Ac	Lt Ac	Lt Ac	Lt Ac	Lt Ac	Lt Ac	Lt Ac	Lt Ac
51N	06W 36														C	C	

Pou County: KOOTENAI

Remarks: GEN Commercial use is for gravel processing and dust control.

Dates: App. Received: 02/22/2000 Priority Date: 02/22/2000
Proof Due Date: Proof Made Date:
Exam Made Date: Exam Sent to S.O.:
Licensed Date:

Misc: Water District Number: Field Exam Fee:

Comments: Date: 02/29/2000 User-ID: DBALL Subject: Examiner's notes.
Proposed well, pump and pipeline.
Time required 1 year.

Audit: 02/29/00 DBALL