NAME OF APPLICANT Mrs. Jennie Tubbs

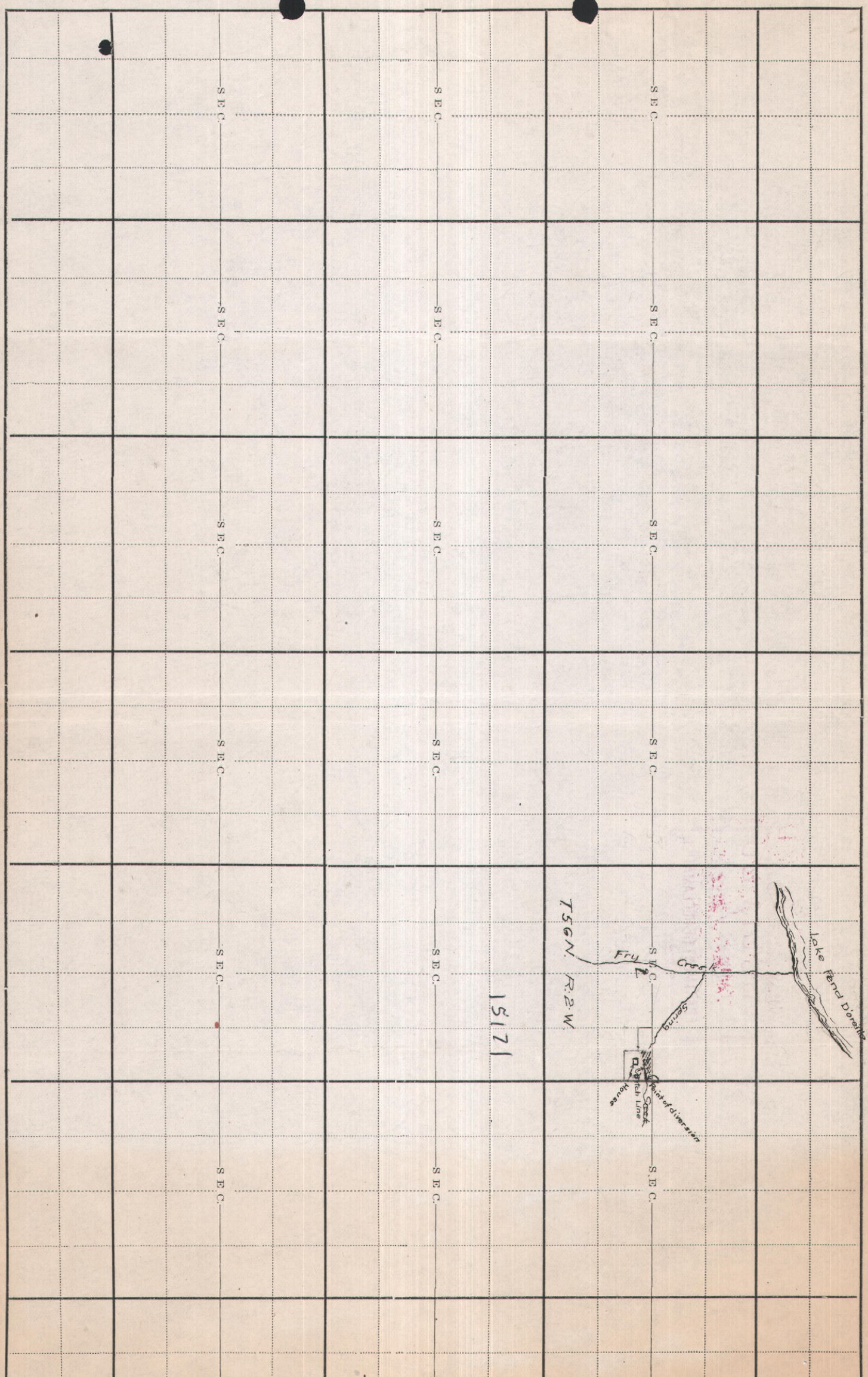

SCALE: 2 INCHES EQUALS 1 MILE. DRAW PLAN IN INK.

July 26, 1922.

Re: Permit No. 15171

Mrs. Jennie Tubbs,
Sandpoint, Idaho.

Dear Madam:-

In reply to yours of the 24th inst. would say the expense of the examination by your county surveyor is not to be paid by the individual but by this office.

Your fees due this office will be only $2.00, as only part of one forty acre tract is irrigated.

Very truly yours,

W. G. SWENDSEN,

Commissioner of Reclamation.

By

Chief Clerk.

15171

MAP
TO
Accompany Application
OF
Jennie Tubbs.
FOR
Water Permit.
ON
Spring Creek.
Bonner County.
Idaho.

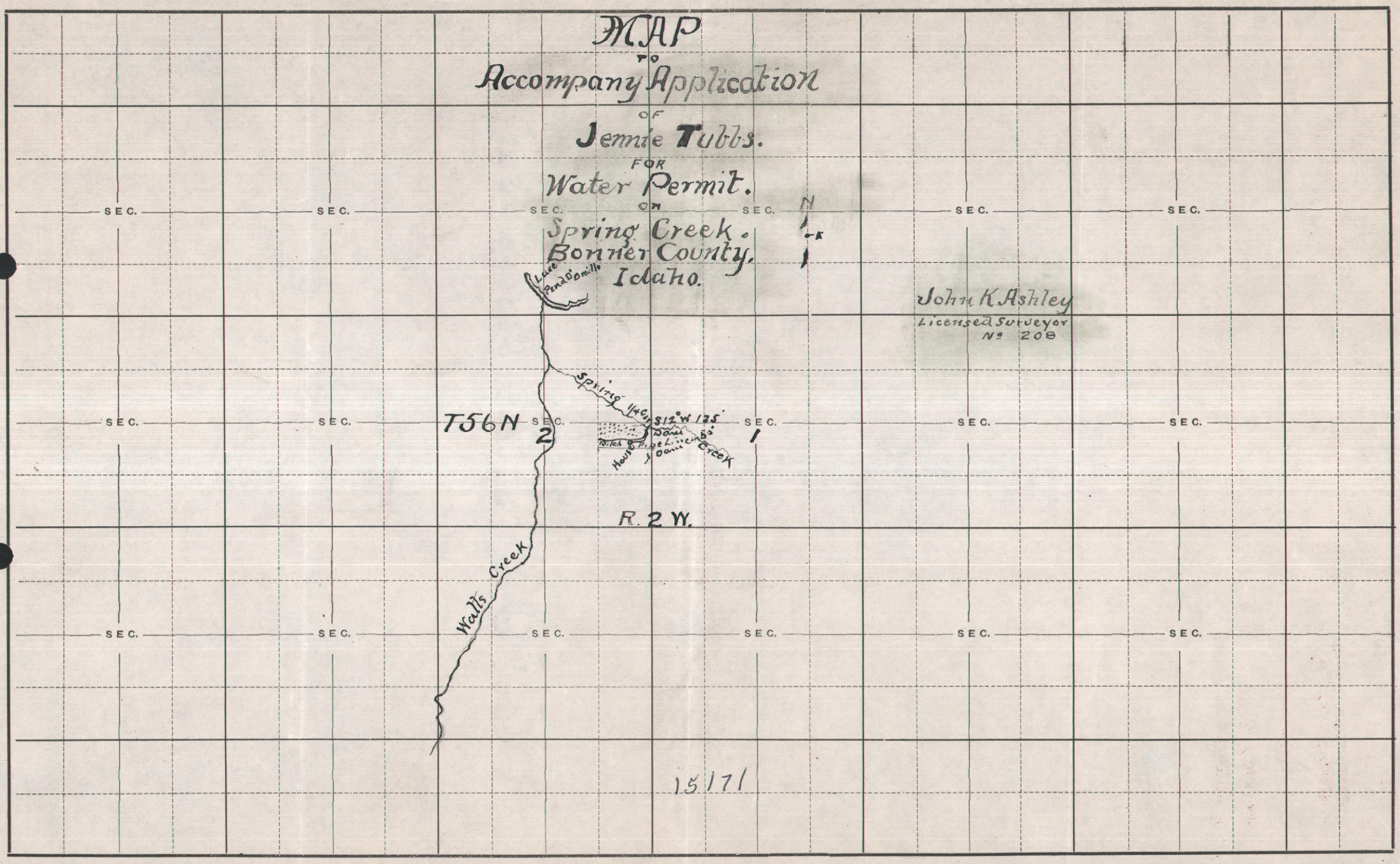

John K. Ashley
Licensed Surveyor
No 208

NAME OF APPLICANT Jennie Tubbs.

SCALE: 2 INCHES=1 MILE. DRAW PLAN IN INK.

State of Idaho

License and Certificate of Water Right

Water License No. 15171 Amount 0.11 sec. ft.

Water District No. 97 Priority 5-12-21

THIS IS TO CERTIFY that Jennie Tubbs, of Sandpoint, Idaho, made application for a permit to appropriate the public waters of the State of Idaho, dated May 12, 19 21; that Permit No. 15171 was issued under said application; that Certificate of Completion of works, with a carrying capacity of 0.14 second feet, was issued thereunder on June 17, 19 22, showing that said works were completed on the 9th day of June, 19 22; and that on the 22d day of July, 19 22,

Jennie Tubbs

of Sandpoint, State of Idaho, made proof to the satisfaction of the Commissioner of Reclamation of Idaho, of the right to use the waters of Spring Creek, a tributary of Watts Creek, for the purpose of irrigation & domestic use under Use Permit No. 15171 of the Commissioner of Reclamation and that said right to the use of said waters has been perfected in accordance with the laws of Idaho, and is hereby confirmed by the Commissioner of Reclamation of Idaho and entered of record in Volume 6 of Licenses, at page 2970, on the 14th day of September, 19 22;

The right hereby confirmed dates from May 12, 19 21;

The Point of Diversion is located

in the NE ¼ SE ¼, Sec. 2, Tp. 56 N., R. 2 W., B. M.
County of Bonner.

That the amount of water to which such right is entitled and hereby confirmed, for the purposes aforesaid, is limited to an amount actually needed and beneficially used for said purposes, and shall not exceed 0.11 cubic feet per second.

Description and location of use:

Twp.	Range	Sec.	Forty-acre Tract	No. Acres Described in Permit	No. Acres Actually Irrigated
56 N.	2 W.	2	NE¼ SE¼	7	5.5

The right to the use of the water aforesaid hereby confirmed is restricted to the lands or place of use herein described, as provided by the laws of Idaho.

WITNESS the seal and signature of the Commissioner of Reclamation, affixed at Boise, Idaho, this 14th day of September, 19 22.

W. G. SWENDSEN.
Commissioner of Reclamation.

(SEAL)

State of Idaho

License and Certificate of Water Right

Water License No. 6208 Amount 10 sec. ft.
Water District No. 94 Priority 7-28-10

THIS IS TO CERTIFY that BAYVIEW TOWNSITE & WATER COMPANY, of Bayview, Idaho, made application for a permit to appropriate the public waters of the State of Idaho, dated May 28, 1910; that Permit No. 6208 was issued under said application; that Certificate of Completion of works, with a carrying capacity of 10 second feet, was issued thereunder on July 7, 19 15, showing that said works were completed on the 15th day of June, 19 15; and that on the 25th day of June, 19 21,

BAYVIEW TOWNSITE & WATER COMPANY, of Bayview, State of Idaho, made proof to the satisfaction of the Commissioner of Reclamation of Idaho, of the right to use the waters of Salee Creek, a tributary of Land Pend d'Oreille for the purpose of irrig.,dom.,& municipal use, under Use Permit No. 6208 of the State Engineer and that said right to the use of said waters has been perfected in accordance with the laws of Idaho, and is hereby confirmed by the Commissioner of Reclamation of Idaho and entered of record in Volume 6 of Licenses, at page 2971, on the 21st day of September, 19 22;

The right hereby confirmed dates from July 28, 19 10;

The Point of Diversion is located

in the NW ¼ NW ¼, Sec. 34, Tp. 54 N., R. 2 W., B. M.
County of Kootenai.

That the amount of water to which such right is entitled and hereby confirmed, for the purposes aforesaid, is limited to an amount actually needed and beneficially used for said purposes, and shall not exceed 10 cubic feet per second.

Description and location of use:

Twp.	Range	Sec.	Forty-acre Tract	No. Acres Described in Permit	No. Acres Actually Irrigated
			Municipal purposes in the town of Bayview, Idaho.		

The right to the use of the water aforesaid hereby confirmed is restricted to the lands or place of use herein described, as provided by the laws of Idaho.

WITNESS the seal and signature of the Commissioner of Reclamation, affixed at Boise, Idaho, this 21st day of September, 19 22.

W. G. SWENDSEN.
Commissioner of Reclamation.

(SEAL)

№ 15171

APPLICATION FOR PERMIT 96-2097

TO APPROPRIATE THE PUBLIC WATERS OF THE STATE OF IDAHO

Application No. 21573
Permit No. 15171
District No. 97

1. Name of Applicant: Jennie Tubbs.

Postoffice address: Sandpoint County: Bonner State: Idaho.

I. If applicant is a corporation, give:
(a) Date and place of incorporation:
(b) Amount of capital stock:
(c) Amount paid in:
(d) Names and addresses of directors:

II. The financial resources of the applicant are:
(a) Cash on hand:
(b) Treasury stock:
(c) Bonds to be issued:
(d) Other resources:

2 Quantity of water claimed: 7/50 cubic feet per second.

3. Source of water supply: Spring Creek which is a tributary of Watts Creek.

4 Location of point of diversion: feet distant from the

corner of Section , T. , R. , B. M., and is in the NE¼ SE¼

of Section 2 , T. 56 N., R. 2 W., B. M., County of Bonner.

5. Water is to be used for: irrigation and domestic purposes.

6. If for mining, milling, power or manufacturing purposes, give:

(a) Point of use of water: feet distant from corner of Section

T. , R. , B. M., in the of Section , T. , R. , B. M.

(b) Amount of power generated: H. P., under feet head.

(c) Water is to be returned to at a point feet

distant from the corner of Section , T. , R. , B. M., in the

of Section , T. , R. , B. M.

7. Estimated cost of works: $ 175.00

8. Kind of works: Dam, Ditch and Pipe.

9. Height of dam 4 feet; length of dam at top 50 feet; length of dam at bottom 45

feet; material used in dam Logs, Earth & Stone.

10. Size of headgate: width 6 inches ~~feet~~; height 6 inches ~~feet~~

11. Ditch: Width at bottom 6 in. ~~feet~~; width at water line 10 in. ~~feet~~; depth of water 8 in.

~~feet~~ dimensions of flume

Diameter of pipe 1½" & 1" inches; length of conduit 3/8 miles.

Average grade per mile 40 feet

12. The time required for the completion of such work is one years.

13. The time required for the complete application of the water to the proposed use is one additional years.

14. The land to be irrigated is described in the following tabulation: See Remarks.

15. (a) Is reservoir to be used? If so, fill in (b) and (c) below.
(b) Name of reservoir and number of Storage Permit:
(c) Date of filing of Application for Storage Permit and Name of Applicant:

BE IT KNOWN THAT the undersigned hereby makes application for permit to appropriate the public waters of the State of Idaho as herein set forth.

Jennie Tubbs, Applicant.

By Agent.

Date of first receipt at Department of Reclamation. 9 A.M. May 12, 1921.

Returned to applicant for correction.

Corrected application received.

APPROVAL OF COMMISSIONER OF RECLAMATION

The number of this permit is 15171
Recorded in Book 54 Page 15171 Approved June 1, 1921.
This is to certify that I have examined the within application for a permit to appropriate the public waters of the State of Idaho, and hereby approve the same, subject to the following limitations and conditions:
Bond in the sum of $ to be filed on or before
Work to begin on or before July 31, 1921 and to continue diligently and uninterruptedly to completion, unless temporarily interrupted by circumstances over which permit holder has no control.
One-fifth of the work above specified to be completed on or before December 1, 1921.
The whole of said work to be completed on or before June 1, 1922.
Beneficial use of water appropriated in accordance herewith, to be made on or before June 1, 1923.

Witness my hand this 1st day of June, 1921.

W. G. SWENDSEN,
Commissioner of Reclamation.

Remarks:

14 Twp	Range	Sec.	NE¼				NW¼				SW¼				SE¼				Totals
			NE¼	NW¼	SW¼	SE¼	NE¼	NW¼	SW¼	SE¼	NE¼	NW¼	SW¼	SE¼	NE¼	NW¼	SW¼	SE¼	
56N.	2W.	2													7				7

Proof of Completion of Works made June 9, 1922.
Certificate of Completion of Works issued June 17, 1922.

Permit No. 15171

CERTIFICATE OF COMPLETION OF WORKS

To All Whom It May Concern:

This is to certify that Jennie Tubbs of Sandpoint, County of Bonner, and State of Idaho, the holder of Permit No. 15171, issued upon Application No. 21573, bearing date of priority of May 12, 1921, authorizing the diversion of .14 sec. ft. of the waters of Spring Creek, County of Bonner, State of Idaho, for irrigation and domestic purposes, has fully complied with the provisions of the laws of the State of Idaho relating to the proof of completion of the works of diversion set out and described in said Permit; that said works are adequate for diverting and conveying to the place of intended use .5 second feet of the waters of Spring Creek; that the point of diversion of said waters is in the NE¼ SE¼ of Section 2, T. 56 N., R. 2 W., B. M., and that the lands proposed to be irrigated by the use of said water are described as follows, to-wit: NE¼ SE¼ Sec. 2, Twp. 56 N., R. 2 W., B. M.

Witness my hand this 17th day of June, A. D. 1922.

W. G. SWENDSEN,
Commissioner of Reclamation

By Geo. N. Carter,
Assistant.

License issued for 0.11 **second feet**
Page 2970

September 18, 1922.

Re: Permit No. 15171.

Mrs. Jennie Tubbs,
Sandpoint, Idaho.

Dear Madam:

We inclose herewith Water License, issued under the above numbered Permit, together with receipt for fees.

Very truly yours,

W. G. SWENDSEN,

Commissioner of Reclamation

By

Encls. Chief Clerk.

15171

D. W. DAVIS, GOVERNOR

STATE OF IDAHO
DEPARTMENT OF RECLAMATION

W. G. SWENDSEN, COMMISSIONER

BOISE

BUREAU OF WATER RESOURCES
WATER APPROPRIATIONS
CAREY ACT DEVELOPMENT

September 7, 1922.

Permit
Re: #15171

Mrs. Jennie Tubbs,
Sandpoint, Idaho.

Dear Sir:-

The report of the examining engineer for proof of use of water under your permit shows 5.5 acres under cultivation in the northeast corner of the N½NE¼SE¼ of Section 2, township 56 north, range 2 West. Your fees due this office will therefore amount to only $2.00 and, upon receipt of this amount, the license will be issued.

Very truly yours,

W. G. SWENDSEN,

Commissioner of Reclamation.

By C. Browne,

Chief Clerk.

15171

September 7, 1922.

Permit
Re: #15171

Mrs. Jennie Tubbs,
Sandpoint, Idaho.

Dear Sir:-

The report of the examining engineer for proof of use of water under your permit shows 5.5 acres under cultivation in the northeast corner of the N½NE¼SE¼ of Section 2, township 56 north, range 2 West. Your fees due this office will therefore amount to only $2.00 and, upon receipt of this amount, the license will be issued.

Very truly yours,

W. G. SWENDSEN,

Commissioner of Reclamation.

By

Chief Clerk.

Form 28

REPORT OF ENGINEER

This proof is for Ben. Use In Water District No. 97

1. State name of applicant and number of permit: Mrs. Jennie Tubbs - Permit 15171

2. State source of water supply: Spring Creek

3. Location of point of diversion: NE¼SE¼ Sec. 2, Twp 56 N., R. 2 W., B.M.

¼ Cor. bet. One and two bears N 16° 11' E. 158.8 ft. dist.

4. Describe works as they exist, giving dimensions and capacities of same: Earth and log dam; 34 ft. at top; 24 ft. bottom; 6 ft. heigh. Storage capacity 1600 cu. ft.. 409 ft. of ditch, 8 ins. at bottom, 16 ins. at top, an average of 8 ins. deepon a 5% grade, discharge about .7 cu. ft. Numerous small laterals through 5.5 acres of orchard and garden. There are 400 ft. of ¾ in. iron pipe in place to connect with house, but disconnected untill completion of house.

5. State whether or not water has been turned into works of diversion: Water has been turned in ditch and laterals but not in pipe.

6. Give exact location of lands to be irrigated. If proof is for beneficial use, give exact number of acres under cultivation in each forty-acre tract. (Describe manner and place of use if for other than irrigation): N½NE¼SE¼ Sec. 2, Twp. 56 N., R. 2 W., B.M.

5.5 acers in the N.E. corner of N½NE¼SE¼ Sec. 2, Twp. 56 N., R. 2 W. B.M.

7. Submit map on enclosed plat, showing location and details of above description.

8. How many parties conduct water in this system? One

9. Give names and amount of each right: Mrs. Jennie Tubbs

10. What large stream would the water here appropriated finally reach? Lake Pend D'oreille

11. Describe the various tributaries en route, from point of diversion to the principal drainage stream: Spring Creek flows in westerly direction one half mile to Fry Creek, Thence in a northerly direction one half mile to Lake Pend D'oreille

Remarks: At this time there was about .2 cu. ft. passing through intake of the main conduit. This is about the lowest stage of water.

This examination was made on the 3rd. day of August 1922

(Signed) Chas. Tiggelbeck Examiner.

15171

OVER

(This report must be sworn to when not made by an attache of the office.)

STATE OF IDAHO,
County of Bonner } ss.

Chas. Piggelbeck, being first duly sworn, deposes and says that the statements contained in the within report are correct to the best of his knowledge and belief.

Subscribed and sworn to before me this 5th day of September 1922

My commission expires June 3rd 1926

Notary Public.

RECEIVED
SEP - 7 1922
DEPARTMENT OF RECLAMATION

15171

Mrs. Jennie Tubbs

Sandpoint, Idaho.

Permit 15171

Instructions to Examiners

1. **Examiners will not be permitted to examine any of the receipts in the office pertaining to this permit. They are to furnish a report of the facts and conditions as they exist, from their own observations and inquiries.**
2. Always carefully note the location of the point of diversion, and accurately plat same.
3. Find out how many parties own right in the ditch or canal and give their names and amount of right.
4. When proof is for beneficial use, carefully check up the number of acres actually irrigated in each forty and accurately plat same.
5. Make a map showing the correct location of streams and ditches, and the irrigated lands, and any adjacent permanent landmarks, such as towns, lakes, large streams and public roads.
6. If any unusual conditions are discovered, make a plain statement of them under remarks.
7. Always see the holder, if possible, and go over the whole ground with him, and make your report only upon actual existing facts and conditions.

NAME OF APPLICANT Mrs. Jennie Tubbs

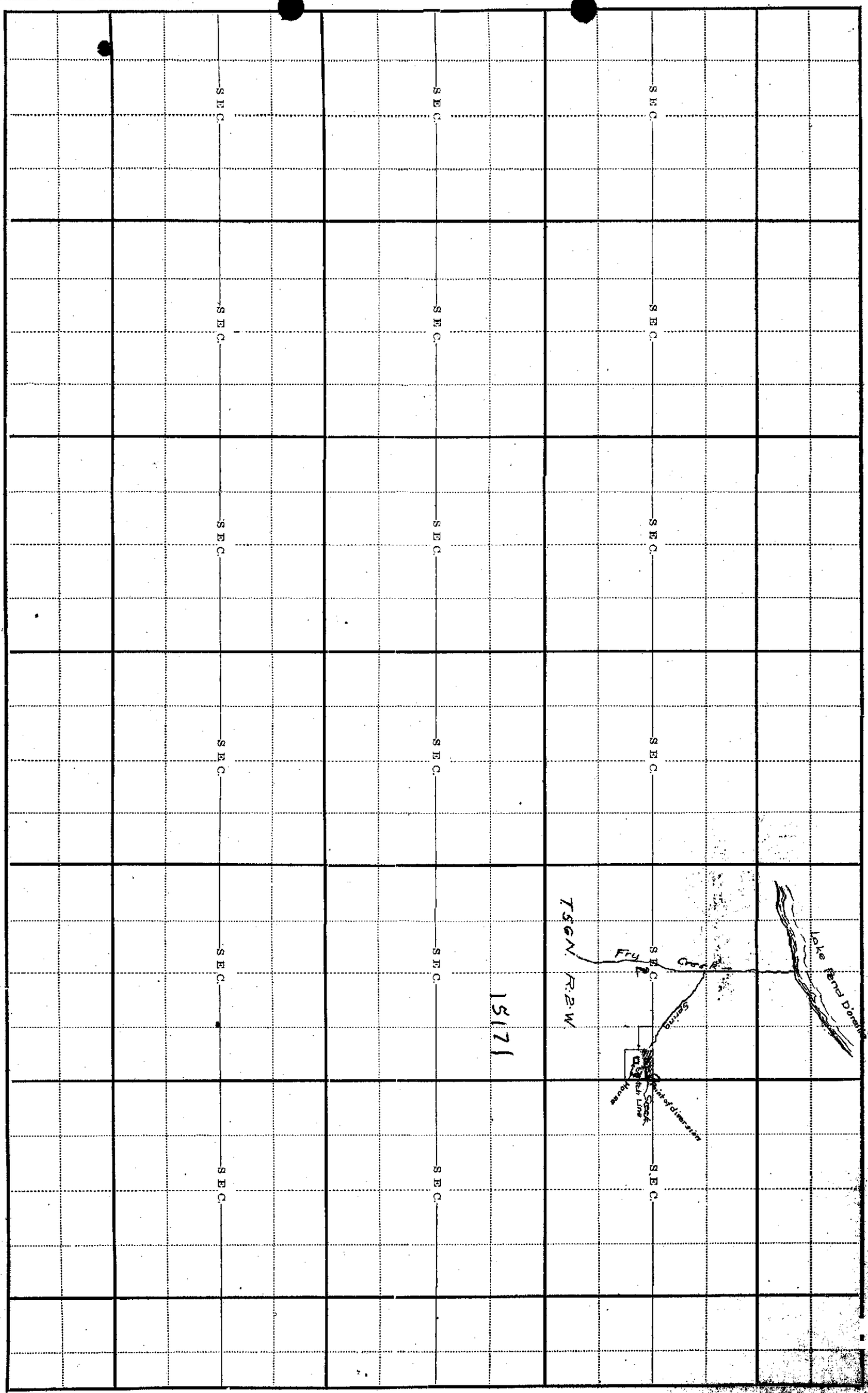

SCALE: 2 INCHES EQUALS 1 MILE. DRAW PLAN IN INK.

July 26, 1922.

Re: Permit No. 15171

Mrs. Jennie Tubbs,
Sandpoint, Idaho.

Dear Madam:-

In reply to yours of the 24th inst. would say the expense of the examination by your county surveyor is not to be paid by the individual but by this office.

Your fees due this office will be only $2.00, as only part of one forty acre tract is irrigated.

Very truly yours,

W. G. SWENDSEN,

Commissioner of Reclamation.

By

Chief Clerk.

15171

Sandpoint, Idaho,
July 24th, 1922.

Mr. W. G. Swendsen, Commissioner,
Department of Reclamation,
BOISE, IDAHO.

Dear Sir:

Relative to the application for water I have been informed by our County Surveyor whom you have appointed to inspect our water site, and which will make an extra expense for me of fifteen dollars ($15.00) or more. Now I have had this work done by a licensed engineer who in my mind is perfectly competent and has covered every detail.

My witnesses have been sworn before a United States Commissioner and I feel that any further expense would be prohibitive and absurd. However, if you feel it necessary to add this extra expense you may kindly cancel my application.

Hoping this will meet with your approval, I am

Yours truly,

Mrs Jennie Tubbs.

15171

AFFIDAVIT OF PUBLICATION

STATE OF IDAHO, }
County of Bonner, } ss.

W. M. Hollenbaek, being duly sworn, says that he is the Manager of the NORTHERN IDAHO NEWS, a weekly newspaper printed and published at Sandpoint, Bonner County, Idaho, and that said newspaper during all the time herein mentioned is, and was, a newspaper of general circulation, published weekly, and that the annexed is a true copy of the notice for publication in the case of application for water right by Mrs. Jennie Tubbs as it was published in the regular and entire issue of said paper for a period of four consecutive weeks, commencing on the 20th day of June, 1922, and ending on the 11th day of July, 1922, and that said notice was published in said newspaper proper, and not in supplement form.

W. M. Hollenbaek

Subscribed and sworn to before me this 24th day of July A. D., 1922

C. J. Thomson

NOTARY PUBLIC FOR IDAHO, RESIDING AT SANDPOINT, IDAHO. COMMISSION EXPIRES JUNE 21, 1924

NOTICE FOR PUBLICATION.

Notice of Proof Application of Water to Beneficial Use.

Notice is hereby given that 10 a. m. on the 22nd day of July, 1922, at Sandpoint, County of Bonner, State of Idaho, before Ignatz Weil, U. S. Commissioner, proof will be submitted of the application to beneficial use of 7-50 of 1 cubic foot per second of the waters of Spring creek in accordance with the terms and conditions of Permit No. 15171 heretofore issued by the Commissioner of Reclamation of the State of Idaho. The name and postoffice address of the person holding said permit are Mrs. Jennie Tubbs, Sandpoint, Idaho.

The use to which said water has been applied is irrigation and domestic use.

The amount applied to beneficial use is 7-50 of 1 cubic foot per second.

The place where said water is used (if for irrigation, give full and accurate description of the lands irrigated) The N. 17 acres of the N½ NE¼ SE¼ of Section 2, Twp. 56 N., R. 2 W., B. M.

The date of priority which said user is prepared to establish is May 1, 1921.

W. G. SWENDSEN,
Commissioner of Reclamation.
June 20-Jul. 11

15171

Form 16

PERMIT NO._____

Proof of Application of Water to Beneficial Use

Deposition of Holder

Ques. 1. State your name, age, residence, occupation and postoffice address.

Ans. Mrs Jennie Dubbs 41 yrs Housewife & farmer

Ques. 2. If acting in behalf of corporation, state its name, principal place of business (if a foreign corporation, give name of postoffice of statutory agent), your position with reference to same, and your authority for appearing in its behalf.

Ans. ——

Ques. 3. State number and date of permit, and date of priority you propose to establish under the permit.

Ans. 15171 June 1st 1921 May 12 1927

Ques. 4. State source of water supply and give exact location of point of diversion.

Ans. Spring Creek In N1/2 NE1/4 SE1/4 Sec 2 T 6 N R 2 W

Ques. 5. Describe your works of diversion, and state amount of water they are capable of conveying from point of diversion to place of use, and give name of canal or ditch or other works by which water is conducted to such place of use.

Ans. Dam of Earth & Plank 20 ft long 5 ft high a Ditch 12 in wide 6 in deep & 500 ft 3/4 in Drain Pipe 14/100 Cu sec ft

Ques. 6. State for what purpost water is used and describe place of use. (If for irrigation, name each subdivision in which used, and number of acres in each subdivision that have actually been irrigated with said water.) State whether cultivate or natural meadow land and the nature of all improvement which have been made as a direct result of said use.

Ans. Domestic Purposes and for Irrigating 4 acres in N1/2 NE1/4 SE1/4 Sec 2 Tp 6 N R 2 W B M

Ques. 7. If for other than for irrigation purposes, state how applied, amount of horse power generated, etc.

Ans. ——

Ques. 8. What is the mininum amount of water required for the specified above?

Ans. 14/100 Cu Sec ft

Ques 9. If you are not the person or representative of the corporation to whom above mentioned permit was originally issued, please state how ownership was acquired by present holder.

Ans. I am original holder and appropriator

15171

Ques. 10. State when, how, in what amount and to what extent the water diverted under above mentioned permit has been used.

Ans. In 1921 & 1922, 14/100 sec. ft.
Used for Domestic purposes and Irrigating
4 acres of Orchard Cultivated Meadow and Garden

Ques. 11. State when, how, in what amount and to what extent waters other than those diverted under the above mentioned permit have been diverted and applied to beneficial use upon the lands herein described. Give full particulars regarding such other appropriations and right claimed thereunder.

Ans. None

(Sign) Mrs Jennie Tubbs

I hereby certify that the foregoing testimony was read to the above subscribed before its signing, that I believe him to be the person he represents himself to be, and that said testimony was subscribed and sworn to before me, at my office in Sandpoint County of Bonner State of Idaho, on this 22 day of July A. D. 1922

[illegible]

15171

RECEIVED
JUL 26 1922
DEPARTMENT OF RECLAMATION

Form 17 The deposition of two witnesses, on this form, taken separately, required in each case

Permit No.....

Proof of Application of Water to Benefical Use

DEPOSITION OF WITNESS

Ques. 1. State your name, age, residence, occupation and postoffice address,

Ans. John K. Ashley 68 yrs Sandpoint Surveyor Box 524 Sandpoint Idaho

Ques. 2. Are you acquainted with Mrs Jennie Tubbs, the holder of Permit No 15171? How long have you known ~~him~~ her and where does ~~he~~ she reside?

Ans. Ten Years She resides on N½ NE¼ SE¼ Sec 2 T 56 N R 2 W BM

Ques. 3. Have you read or heard read said Permit No 15171, and are you familiar with its provisions and conditions?

Ans. Yes

Ques. 4. State source of water supply, place of diversion, and describe works for conveying water from point of diversion to place of use.

Ans. Spring Creek N½ NE¼ SE¼ Sec 2 T 56 N R 2 W Dam of Plank & Earth 30 ft long 5 ft high 150 ft 3/4 in Iron Pipe and 700 ft ditch 12 in wide 6 in deep

Ques. 5. How many second feet of water do you estimate said works will safely conduct to place of use, and how much water have you seen being so conveyed?

Ans. 14/100 Cu sec ft

Ques. 6. State for what purpose water is used and at what place. (If for irrigation, give each subdivision in which water has been used and number of acres irrigated in each subdivision.) State whether cultivated or natural meadow land and the nature of all improvements which have been made as a direct result of said use.

Ans. Domestic purposes and for Irrigating 4 acres in N½ NE¼ SE¼ Sec 2 T 56 N R 2 W Cultivated Meadow Orchard and Vegitable Garden

Ques. 7. If for power or other purposes than irrigation, state how water has been applied and to what extent.

Ans. ——

Ques. 8. (If for irrigation) state character of land that has been reclaimed, and give your estimate of the amount of water required for its profitable cultivation.

Ans. Sandy Loam 14/100 Cu sec ft

15171

Ques. 9. Have you any interest in the works, water or lands above mentioned? If so, in what way and to what extent?

Ans. No

Ques. 10. State when, how, in what amount and to what extent you have witnessed the application to beneficial use of water diverted under said permit.

Ans. In Fall of 1921 and Spring of 1922 to full capacity

(Sign) John H. Ashley

I hereby certify that the foregoing testimony was read to the above subscriber before its signing, that I believe him to be the person he represents himself to be, and that said testimony was subscribed and sworn to before me in Bonneville County of Bonner State of Idaho, on this 22 day of July A. D. 1922.

G. Hartwell

~~Notary Public~~

U. S. COMMISSIONER IN AND FOR IDAHO

My commission expires

1517(

RECEIVED
JUL 26 1922
DEPARTMENT OF RECLAMATION

Form 17 The deposition of two witnesses, on this form, taken separately, required in each case

Permit No.....

Proof of Application of Water to Benefical Use

DEPOSITION OF WITNESS

Ques. 1. State your name, age, residence, occupation and postoffice address,

Ans. A. L. Tubbs (52 yrs) Sandpoint Barber Sandpoint Idaho.

Ques. 2. Are you acquainted with Mrs Jennie Tubbs, the holder of Permit No 15171? How long have you known ~~him~~ her and where does she reside?

Ans. Twenty Years. on Farm Near Lignite The NE1/4 NE1/4 Sec 2 56 N R2 W

Ques. 3. Have you read or heard read said Permit No 15171 and are you familiar with its provisions and conditions?

Ans. Yes

Ques. 4. State source of water supply, place of diversion, and describe works for conveying water from point of diversion to place of use.

Ans. Spring Creek NE1/4 SE1/4 Sec 2 T 56 N R 2 W A Ditch 12 in Wide 6 in deep about 700 ft long. Dam of Earth 30 ft long 5 ft high and 500 ft 3/4 in Iron Pipe

Ques. 5. How many second feet of water do you estimate said works will safely conduct to place of use, and how much water have you seen being so conveyed?

Ans. 14/100 Sec ft

Ques. 6. State for what purpose water is used and at what place. (If for irrigation, give each subdivision in which water has been used and number of acres irrigated in each subdivision.) State whether cultivated or natural meadow land and the nature of all improvements which have been made as a direct result of said use.

Ans. Domestic Purposes and for Irrigating 4 acres in N1/2 NE1/4 SE1/4 Sec 2 T 56 N R 2 W Orchard Meadow Potatoes + Garden Cultivated Meadow

Ques. 7. If for power or other purposes than irrigation, state how water has been applied and to what extent.

Ans. ——

Ques. 8. (If for irrigation) state character of land that has been reclaimed, and give your estimate of the amount of water required for its profitable cultivation.

Ans. 4 acres — Sandy Loam 14/100 Sec ft

15171

Ques. 9. Have you any interest in the works, water or lands above mentioned? If so, in what way and to what extent?

Ans. Yes. I am the Husband of the Claimant

Ques. 10. State when, how, in what amount and to what extent you have witnessed the application to beneficial use of water diverted under said permit.

Ans. All the Summer and part of last Summer

(Sign) A L Tubbs

I hereby certify that the foregoing testimony was read to the above subscriber before its signing, that I believe him to be the person he represents himself to be, and that said testimony was subscribed and sworn to before me in Sandpoint, County of Bonner State of Idaho, on this 22 day of July A. D. 1922

Lyna Rivers

U. S. COMMISSIONER IN AND FOR IDAHO ~~Notary Public~~

My commission expires

15171

RECEIVED
JUL 26 1922
DEPARTMENT OF RECLAMATION

Form No. 22

State of Idaho

DEPARTMENT OF RECLAMATION

BOISE

INSTRUCTIONS

PROOF OF BENEFICIAL USE

BOISE, IDAHO, July 12,1922.

Mrs. Jennie Tubbs,
c/o Ignatz Weil,
U.S.Commissioner,
Sandpoint, Idaho.

DEAR SIR:

I enclose herewith the following forms to be used in connection with proof of application of water to beneficial use under Permit No. 15171.

DEPOSITION OF PERMIT HOLDER,
DEPOSITIONS OF TWO WITNESSES.

In submitting this proof the following instructions should be CAREFULLY followed out, since failure to do so may result in the loss of the permit holder's rights:

1. On July 22,1922, the date set for the proof of application of water to beneficial use, the enclosed deposition forms (one for permit holder and one each for two witnesses) should be filled out and sworn to at Sandpoint, before Ignatz Weil, U.S.Commissioner.

2. When the depositions have been taken they should be mailed to this office, together with affidavit of publication of notice. When these have been received, together with report of examining engineer, you will be further advised as to fees due before issuing license.

Yours truly,
W. G. SWENDSEN,
Commissioner of Reclamation.

15171

June 23, 1922.

Re: Permit No. 15171.

Mrs. Jennie Tubbs,
Sandpoint, Idaho.

Dear Madam:

We inclose herewith Certificate of Completion of Works, issued under the above numbered Permit, together with receipt for fees.

Very truly yours,

W. G. SWENDSEN,
Commissioner of Reclamation

By
Chief Clerk.

Encls.

15171

(P. O.) Sandpoint, Idaho

(Date) June 14, 1922

Commissioner of Reclamation, Boise.

Dear Sir:

I have your letter of June 12, 1922 enclosing notice of proof under Permit No. 15171 which will be published as you request, beginning with our issue of June 20,

Northern Idaho News,

Per [illegible]

15171

June 12, 1922.

Re: Permit No. 15171.

Mrs. Jennie Tubbs,
Sandpoint, Idaho.

Dear Madam:-

We are today in receipt of affidavit of holder, with fee of $5.00, for proof of completion of works under the abovennumbered permit, also notices for proof of use of water. The certificate will be issued and mailed to you in a few days.

Notice of the final proof has today been mailed to the North Idaho News for the required four weeks publication prior to the date set for proof, July 22nd. Depoaition blanks, one for the holder and one each for two witnesses, will be mailed to Mr. Wahl later

Very truly yours,

W. G. SWENDSEN,

Commissioner of Reclamation.

By

Chief Clerk.

15171

Form No. 31.

STATE OF IDAHO

DEPARTMENT OF RECLAMATION

BOISE

North Idaho News,

Sandpoint, Idaho.

Boise, Idaho, June 12,1922.

Dear Sirs:

Enclosed find Notice for Publication under Permit no. 15171 which please publish once a week for four consecutive weeks in your paper. The expense of this publication will be paid by Mrs. Jennie Tubbs, of Sandpoint, to whom you will please furnish proof of publication of this notice on or before date of proof.

Please promptly acknowledge receipt of this notice, and kindly mail me your first issue containing its publication that I may compare it with my records.

Yours truly,

W. G. Swendsen,

Commissioner of Reclamation

15171

FORM NO. 11

NOTICE TO ACCOMPANY THIS LETTER MUST BE MADE IN DUPLICATE

(Date) June 8th 1922

(P. O.) Sandpoint Idaho

TO THE STATE ENGINEER:

Boise, Idaho.

Dear Sir:

You are hereby authorized to have the attached notice published at my expense in the North Idaho News of Sandpoint, published in the county in which the works are situated.

Mrs Jennie Tubbs

(In case of canals or other works designed to divert and carry more than 50 cubic feet of water per second, the following certificate must be signed by a well-known and competent engineer.)

I hereby certify that the facts set forth in the attached notice are true.

Engineer

15171

Form 10

NOTICE FOR PUBLICATION

NOTICE OF PROOF APPLICATION OF WATER TO BENEFICIAL USE

Notice is hereby given that at 10 a. m. on the 22nd day of July, 1922, at Sandpoint, County of Bonner, State of Idaho, before Ignatz Weil US Court Commissioner, proof will be submitted of the application to beneficial use of 7/50 cubic feet per second of the waters of Spring Creek in accordance with the terms and conditions of Permit No. 15171 heretofore issued by the Commission of Reclamation of the State of Idaho.

The name and postoffice address of the person or corporation holding said permit are Mrs Jennie Tubbs Sandpoint Idaho

The use to which said water has been applied is Domestic & Irrigation

The amount applied to beneficial use is 7/50 sec ft

The place where said water is used (if for irrigation, give full and accurate description of the lands irrigated) 17 acres of N½ NE¼ SE¼ Sec 2 T 56 N R. 2 W. B.M.

The name of the canal or ditch or other works by which said water is conducted to such place of use is

The right to take water from such ~~works is~~ based upon Permit No. 15171

The source of supply from which such water is diverted is Spring Creek a tributary Watts Creek Bonner County Idaho

The date of the priority which said user is prepared to establish is May 1st 1921

NE 82-2-56 N-2 W

97

W. G. Swendsen,
Commissioner of Reclamation.

15171

Form 6.

Permit No.....

STATE OF IDAHO
Department of Reclamation

PROOF OF COMPLETION OF WORKS

AFFIDAVIT OF HOLDER

STATE OF IDAHO,
County of Bonner } ss.

Mrs Jennie Tubbs, being first duly sworn, upon ~~his~~ her oath deposes and says:

First: That ~~he~~ she is the holder and owner of Permit to Appropriate the Public Waters of the State of Idaho, No. 15171, and that ~~his~~ her postoffice address is Sandpoint State of Idaho.

Second: That the name of the stream from which said water is to be diverted is Spring Creek

Third: That the point of division of said water is NE1/4 SE1/4 Sec 2 Tp 56 N R 2 W BM

Fourth: That under the terms and conditions of said permit, construction thereunder was required to be completed by June 1st, 1922.

Fifth: That the use for which said water is intended is Irrigation & Domestic

Sixth: That on the date above mentioned, the works constructed under said permit were (or ~~were not~~) fully completed and consisted of the following:

I. Kind of works: Dam of Earth Logs & Stone 4' high 45' long on bottom 50' on Top. 500' 1½" Iron pipe and Ditch 6"x12" 825' long
(Reservoir, dam, ditch, flume, pipe or otherwise.)

II. Dimensions of work:

(a) Height of dam 4 feet, length of dam at top 50 feet, length of dam at bottom 45 feet. Material used in construction Earth logs & Stone
(State whether wood, earth, stone or concrete.)

(b) Capacity of reservoir — acre feet.

(c) Size of headgate: Width 6" ~~feet~~, height 6" ~~feet~~.

(d) Conduit Pipe & Ditch width at bottom ~~18"~~ 6" ~~feet~~, width at water line 1 ~~feet~~, depth of water 8" ~~feet~~, diameter of pipe 1½ in. inches, average grade per mile is 40 feet. Length of conduit is 1.325 miles.
(State whether ditch, flume or pipe.)

Seventh: That said works are capable of conducting to the place of intended use ½ second feet of water.

Eighth: That water appropriated under said permit is available for 17 acres of land described as follows: The North 17 acres of the N1/2 NE1/4 SE1/4 Sec 2 Tp 57 N R 2 W B.M.

Ninth: Remarks: That

x Mrs. Jennie Tubbs.
(Sign here)

Subscribed and sworn to before me this 9th day of June, 1922

Arthur C. Bowden
Notary Public.

My commission expires Oct 30/1924

15171

June 3, 1922.

Re: Permit No. 15171.

Mrs. Jennie Tubbs,
Sandpoint, Idaho.

Dear Madam:-

In reply to yours of the 31st ult. would say that the affidavit for proof of completion of works should be filled out and returned to this office within 10 days after June 1st in order to be accepted. This is not required to be advertised but just filled out and sworn to before a notary public.

The enclosed blanks for proof of beneficial use of water should be filled out and returned to this office, the date for proof being set far enough ahead to allow for four full weeks publication, in some paper named by you in the circular letter enclosed. You should set the date and give the name of the notary public before whom you will make proof. When these notices have been returned to this office, filled out as required, one copy will be mailed to the newspaper for publication and later deposition blanks, one for the holder and one each for two witnesses, will be mailed to the notary public before whom you are to make proof.

Very truly yours,

W. G. SWENDSEN,
Commissioner of Reclamation.

By

Chief Clerk.

Encl.

15171

Sand Point, Idaho,
May 31 - 1922

Mr. W. G. Swendson,
Dear Sir.
I received form No. 5 under Permit 15171 from your office March 6, 1922 together with Proof of Completion of Works Form 6, but have not returned same thinking I could save time and expense by waiting until Final Proof was made.

15171

2

Now we are ready to make final Proof before any Notary Public or Justice you might mention in our town, so if you will kindly send Final Proof Papers.

And oblige.

Mrs. Jennie Tubbs
Sand Point, Idaho.

15171

Form No. 5

State of Idaho

DEPARTMENT OF RECLAMATION

BOISE

INSTRUCTIONS

PROOF OF COMPLETION OF WORKS

Boise, Idaho,
March 6, 1922.

Mr Jennie Tubbs,
Sandpoint, Idaho.

Dear Sir:—

Under the terms of your permit No 15171 ..... you are required to complete your diversion works on or before June 1, 1922. I enclose herewith blank affidavit to be filled out, sworn to by you before a Notary Public or a Justice of the Peace, and returned to this office on or before the above date, or within ten days thereafter, for the purpose of making proof of completion under the permit. Upon receipt of this affidavit in this office, provided the same satisfactorily shows the completion of the works substantially in accordance with the terms of the permit, together with a fee of $5.00, a Certificate of Completion will be issued to you.

The certificate to be issued under this proof will not give a perpetual right to the use of water for which application was made, as it only confirms the completion of works of a capacity to divert and convey to the place of intended use a certain amount of water. The law requires that another proof be submitted when the water has been fully applied to a beneficial use, at which time license is issued for the amount of water actually in use. Information in regard to this last proof will be furnished on request.

Yours truly,

W. G. SWEND EN.
Commissioner of Reclamation.

15171

Form No. 18

State of Idaho

DEPARTMENT OF RECLAMATION

BOISE

Permit 15171

6/7/21

Mrs. Jennie Tubbs,
Sandpoint, Idaho.

Boise, Idaho,

Dear Sir:

I enclose herewith above numbered permit. BE SURE AND NOTE LIMITATIONS AND CONDITIONS OF SAME as given under approval of State Engineer on the third page.

W. G. Swendsen

Commissioner of Reclamation.

15171

MAP
TO
Accompany Application
OF
Jennie Tubbs.
FOR
Water Permit.
ON
Spring Creek.
Bonner County, Idaho.

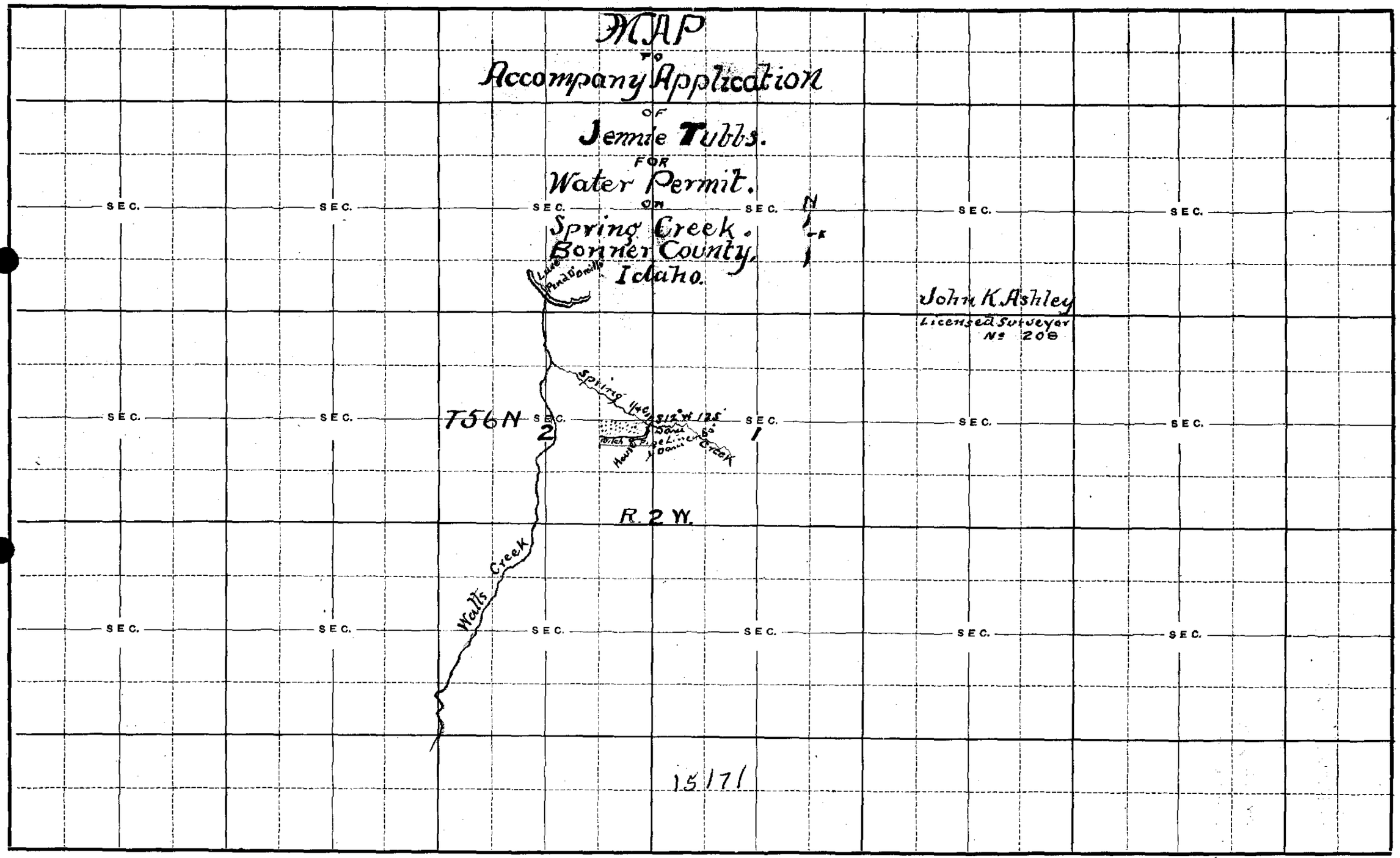

NAME OF APPLICANT Jennie Tubbs

SCALE: 2 INCHES=1 MILE. DRAW PLAN IN INK.