R-3W.

sprinkle 80a

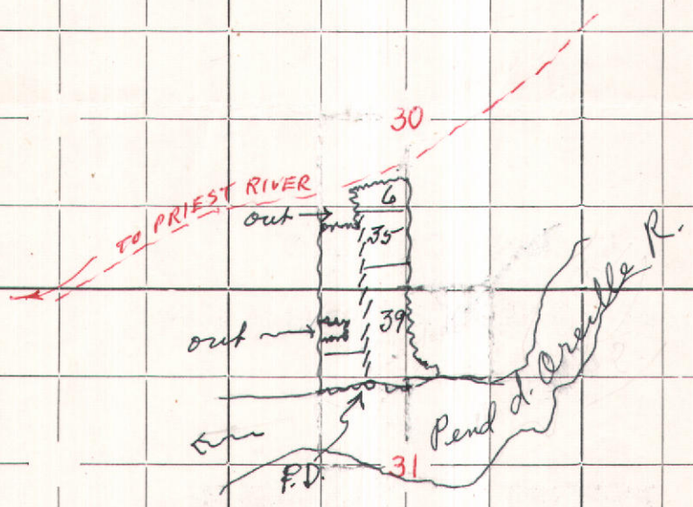

T.
56
N.

Subdivisions = 3

Area = 80 acres

Q = 35 inches.

Scale: 2 Inches Equals 1 Mile. Draw Map In Ink.

22380

NAME OF APPLICANT Earl Taylor

Form No. 0

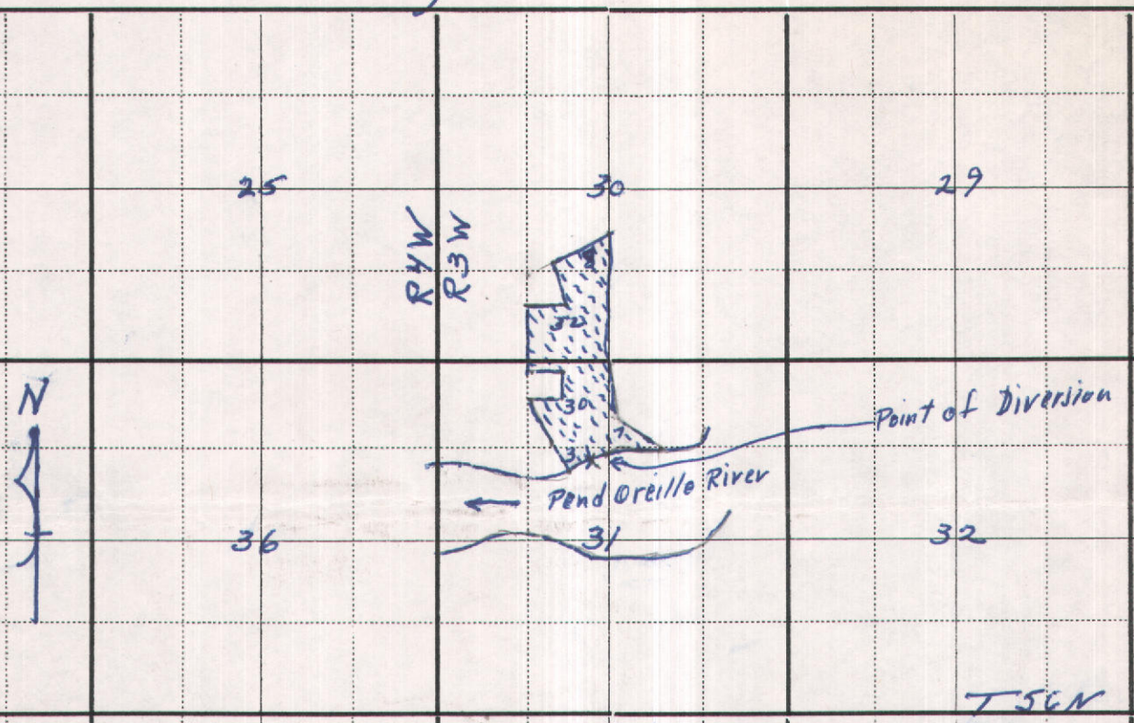

Permit Map No. 22380
As Approved
SEP 21 1951
MARK R. KULP
State Reclamation Engineer

SCALE: 2 INCHES EQUAL 1 MILE. DRAW PLAN IN INK.

State of Idaho
License and Certificate of Water Right

Water License No. 22380 Amount .7 c.f.s.

Water District No. Priority September 4, 1951

THIS IS TO CERTIFY that EARL TAYLOR

of Laclede, Idaho, made application for a permit to appropriate the public waters of the State of Idaho, dated September 4, 19 51; that Permit No. 22380 was issued under said application; that Certificate of Completion of works, with a carrying capacity of 1.6 second feet, was issued thereunder on August 23, 19 56, showing that said works were completed on the 6th day of August, 19 56; and that on the 19th day of September, 19 57, EARL TAYLOR

of Laclede, State of Idaho, made proof to the satisfaction of the State Reclamation Engineer of Idaho, of the right to use the waters of Pend Oreille River, a tributary of Columbia River, for the purpose of Irrigation, under Use Permit No. 22380 of the Department of Reclamation and that said right to the use of said waters has been perfected in accordance with the laws of Idaho, and is hereby confirmed by the State Reclamation Engineer of Idaho and entered of record in Volume 10 of Licenses at page 6370, on the 14th day of July, 19 58;

The right hereby confirmed dates from September 4, 19 51;

The Point of Diversion is located

in the SE ¼ NW ¼, Sec. 31, Tp. 56 N, R. 3 W., B. M. County Bonner

That the amount of water to which such right is entitled and hereby confirmed, for the purposes aforesaid, is limited to an amount actually needed and beneficially used for said purposes, and shall not exceed .7 cubic feet per second.

Description and location of use:

Twp.	Range	Sec.	Forty-acre Tract	No. Acres Described in Permit	No. Acres Actually Irrigated
56 N.	3 W.	30	NE¼ SW¼	8	6
			SE¼ SW¼	32	35
		31	NE¼ NW¼	30	39
			Total number of acres irrigated - - - -		80

The right to the use of the water aforesaid hereby confirmed is restricted to the lands or place of use herein described, as provided by the laws of Idaho.

WITNESS the seal and signature of the State Reclamation Engineer, affixed at Boise, Idaho, this 14th day of July, 19 58.

/s/ Geo. N. Carter
State Reclamation Engineer.

(SEAL)

96 2194

№ [redacted] 22380

96 - 2194

APPLICATION FOR PERMIT
To Appropriate the Public Waters of the State of Idaho

APPLICATION No. 30093
PERMIT No. 22380
DISTRICT No.

1. Name of Applicant: EARL TAYLOR

Postoffice address: Box 104, Laclede County: Bonner State:

I. If applicant is a corporation, give:
(a) Date and place of incorporation:
(b) Amount of capital stock:
(c) Amount paid in:
(d) Names and addresses of directors:

II. The financial resources of the applicant are:
(a) Cash on hand:
(b) Treasury stock:
(c) Bonds to be issued:
(d) Other resources:

2. Quantity of water claimed: 1.60 cubic feet per second.

3. Source of water supply: Pend Oreille River which is a tributary of Columbia River

4. Location of point of diversion: 3400 feet distant from the Northwest corner of Section 31, T. 56 N., R. 3 W., B. M., and is in the $SE\frac{1}{4}$ $NW\frac{1}{4}$ of Section 31, T. 56 N., R. 3 W., B.M., County of Bonner

5. Water is to be used for Irrigation

6. If for mining, milling, power or manufacturing purposes, give:

(a) Point of use of water: feet distant from corner of Section T. , R. , B.M., in the of Section , T. , R. , B.M.

(b) Amount of power generated: H.P., under feet head.

(c) Water is to be returned to at a point feet distant from the corner of Section , T. , R. , B.M., in the of Section , T. , R. , B.M.

7. Estimated cost of works: $ 7,000.00

8. Kind of works: Pipe for sprinkler irrigation

9. Height of dam feet; length of dam at top feet; length of dam at bottom feet; material used in dam:

10. Size of headgate: Width feet; height feet.

11. Ditch: Width at bottom feet; width at water line feet; depth of water feet; dimensions of flume:
Diameter of pipe 6 inches; length of conduit 0.50 miles.
Average grade per mile feet.

12. The time required for the completion of such work is Five (5) years.

13. The time required for the complete application of the water to the proposed use is One (1) additional years.

14. The land to be irrigated is described in the following tabulation: See remarks.

15. Existing water rights and/or valid permits appurtenant to the lands to be irrigated are: None

16. (a) Is reservoir to be used? No If so, fill in (b) and (c) below:
(b) Name of Reservoir and number of Storage Permit:
(c) Date of filing of Application for Storage Permit and Name of Applicant:

BE IT KNOWN THAT The undersigned hereby makes application for permit to appropriate the public water of the State of Idaho as herein set forth.

EARL TAYLOR *Applicant.*

By *Agent.*

Date of first receipt at Department of Reclamation: 9:00 A. M. September 4, 1951

Returned to applicant for correction:

Corrected application received:

Approval of State Reclamation Engineer

The number of this permit is 22380
Recorded in Book 80 Page 22380 Approved September 21, 1951
This is to certify that I have examined the within application for a permit to appropriate the public waters of the State of Idaho, and hereby approve he same, subject to the following limitations and conditions:
Bond in the sum of $ to be filed on or before
Work to begin on or before November 21, 1951 and to continue diligently and uninterruptedly to completion, unless temporarily interrupted by circumstances over which permit holder has no control.
One-fifth of the work above specified to be completed on or before March 21, 1954
The whole of said work to be completed on or before September 21, 1956
Beneficial use of water appropriated in accordance herewith, to be made on or before September 21, 1957

WITNESS My hand this 21st *day of* September, 1951

MARK R. KULP
State Reclamation Engineer.

IN TESTIMONY WHEREOF, WE, LEN JORDAN, Governor of the State of Idaho, and IRA H. MASTERS, Secretary of State of the State of Idaho, have caused this instrument to be executed in the name of the State of Idaho, and caused the Great Seal of the State of Idaho to be hereunto affixed, this 21st day of September, 1951.

Countersigned:
(SEAL)
By IRA H. MASTERS
Secretary of State.

STATE OF IDAHO
By LEN JORDAN
Governor.

REMARKS:

14.

Twp.	Range	Sec.	NE¼ NE¼	NE¼ NW¼	NE¼ SW¼	NE¼ SE¼	NW¼ NE¼	NW¼ NW¼	NW¼ SW¼	NW¼ SE¼	SW¼ NE¼	SW¼ NW¼	SW¼ SW¼	SW¼ SE¼	SE¼ NE¼	SE¼ NW¼	SE¼ SW¼	SE¼ SE¼	Totals
56 N.	3 W.	30									8			32					40
		31		7			30			3									40
											Total Number of Acres to be Irrigated -								80

PERMIT NO. 22380
CERTIFICATE OF COMPLETION OF WORKS

TO ALL WHOM IT MAY CONCERN:

This is to certify that EARL TAYLOR of Laclede, County of Bonner, and State of Idaho, the holder of Permit No 22380, issued upon Application No 30093 bearing date of priority of September 4, 1951, authorizing the diversion of 1.6 second feet of the waters of Pend Oreille River, County of Bonner, State of Idaho, for irrigation purposes, has fully complied with the provisions of the laws of the State of Idaho relating to the proof of completion of the works of diversion set out and described in said Permit; that said works are adequate for diverting and conveying to the place of intended use 1.6 second feet of the waters of Pend Oreille River; that the point of diversion of said waters is in the SE¼ NW¼ Section 31, Township 56 North, Range 3 West, B.M., and that the lands proposed to be irrigated by the use of said water are described as follows, towit: NE¼ SW¼, SE¼ SW¼ Section 30; NW¼ NE¼, NE¼NW¼, SE¼ NW¼ Section 31; Township 56 North, Range 3 West, B.M.

WITNESS my hand this 23rd day of August, A. D. 1956.

MARK R. KULP
State Reclamation Engineer

Proof of completion of works made August 6, 1956,
Certificate of Completion of Works issued August 23rd, 1956

LICENSE ISSUED FOR 7 SEC FT.

Page 6370

R-3W.

sprinkle 80a

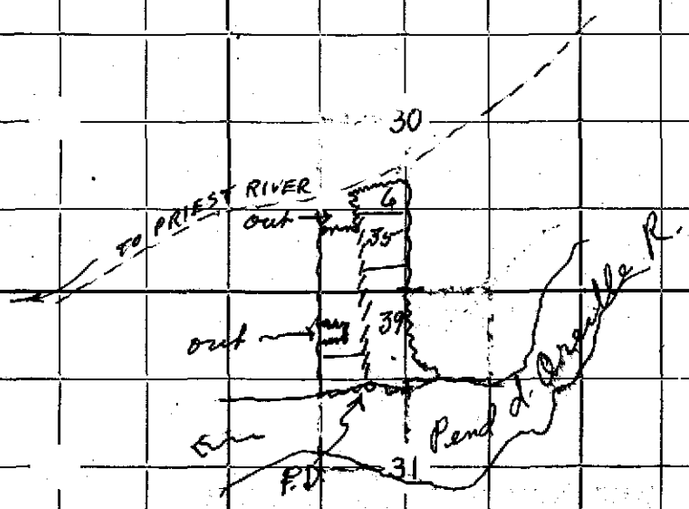

T. 56 N.

Subdivisions = 3

Area = 80 acres

Q = 35 inches

Scale: 2 Inches Equals 1 Mile. Draw Map In Ink.

2238

Form 23

STATE OF IDAHO

DEPARTMENT OF RECLAMATION

BOISE

REPORT OF ENGINEER

PERMIT NO. 22380

REPORT ON PROOF OF Beneficial Use

Earl Taylor
Laclede, Idaho

app. 1.60 cfs
Cfw - 1.6 cfs
sub 3
acres 80

.7 cfs.

INSTRUCTIONS TO EXAMINERS

1. Always carefully note the location of the point of diversion and accurately plat same.
2. When proof is for beneficial use, carefully check up the number of acres actually irrigated in each forty and accurately plat same.
3. Make a map showing the correct location of streams and ditches, and the irrigated lands, and any adjacent permanent landmarks, such as towns, lakes, large streams and public roads.
4. If any unusual conditions are discovered, make plain statement of them under remarks.
5. Always see the holder, if possible, and go over the whole ground with him and make your report only upon actual existing facts and conditions.
6. Give general characteristics of soils, topography, and crops raised.

RECEIVED
JUN 2 1958
Department of Reclamation

Earl Taylor
Laclede, Idaho

Permit No. 22380

Examination for Beneficial Use Proof

County Bonner

31-56N.-3W.

Q = 1.6 c.f.s.

S = Pend Oreille River

P.D. = SE.NW., Sec. 31, T.56N.-R.3W.

Ellis Taylor (son) along

Use = Irrigation

$\frac{20 \times 70 \times 550}{138} = 35$

138
35
173

Filed = Sept. 4, 1951

Due = Sept. 21, 1957

Henry's Phase converter

C/W. = 8-23-56

20 hp. 3 ph U.S.

#883400

single ph. current thru a converter. lots of trouble

Pacific Cent.

~~3" x 3"~~ 2½" x 2½"

6" intake to lake

~~6" outlet~~

1200' x 6" Al. main

1200' x 5" " "

1800' x 3" lateral

3 - 600' laterals

40) 1800 = 45
18

48 heads 5/32 x 11/64

Form 23

STATE OF IDAHO

DEPARTMENT OF RECLAMATION

BOISE, IDAHO

REPORT OF ENGINEER

Permit No. 22380

This proof is for Beneficial Use In Water District No.

1. Name of applicant Earl Taylor

2. Source of water supply: Pend Oreille River

3. Location of point of diversion: Is in the 3400 ft from the NW corner of Section 31

T. 56 North R. 3 West County of Bonner

4. Describe works as they exist, giving dimensions and capacities of same: Small wood pump house. 6" steel line down into lake. 20 Hp. U.S. horizontal motor. Pacific Centrifugal pump direct connected 2½" x 2½" 48 sprinkler heads 3/32 x 11/64
1200' x 6" Al. main 1200' x 5" Al main
1800' x 3" Al. laterals

5. Water is used for: Irrigation

6. State whether or not water has been turned into works of diversion: Yes

7. List legal subdivisions of lands to be irrigated. If proof is for beneficial use, give exact number of acres under cultivation in each forty-acre tract. (Describe manner and place of use if other than irrigation):

NE¼SW¼ and SE¼SW¼, Section 30; NW¼NE¼, the NE¼NW¼ and SE¼NW¼, Section 31, all in Township 56 North, Range 3 West, B. M.

Sub division Unit No. 1 - 8 acres; No. 2 - 32 acres; No. 3 - 7 acres, No. 4 - 30 acres; No. 5 - 3 acres.

(Submit map on attached plat, showing location and details of above description.)

8. What large stream would the water here appropriated finally reach?

Remarks:

Dairy farm.

Taylor & Son along.

This examination was made on the 29 day of May, 19 45

(Signed) E. N. Humphreys
Examiner.

22380

June 23, 1958

Re: Permit No. 22380

Mr. Earl Taylor
Lacledo
Idaho

Dear Mr. Taylor:

Our field engineer's report on his inspection of the beneficial use proof under terms of Permit No. 22380 shows your works are capable of conveying 35 miners' inches (.70 c.f.s.) of water from Pend Oreille River for irrigation of 80 acres.

Upon receipt of the statutory fee of $6.00 (based at the rate of two dollars for each 40-acre subdivision) we will issue the License and Certificate of Water Right confirming the right with priority of September 4, 1951, to the use of .7 second foot of water from Pend Oreille River, with the point of diversion in the SE¼NW¼ of Section 31, for irrigation of 80 acres in the E½SW¼ Section 30 and NE¼NW¼ Section 31, Township 56 North, Range 3 West, B.M.

Very truly yours,

E. N. HUMPHREY, Deputy
and Acting State Reclamation Engineer
By

Chief Clerk

EPR:nls

22380

GEO. N. CARTER

July 14, 1958

Re: Permit No. 22380

Mr. Earl Taylor
Laclede
Idaho

Dear Mr. Taylor:

Enclosed is the License and Certificate of Water Right issued under Permit No. 22380 confirming the right with priority of September 4, 1951, to the use of .7 second foot of water from Pend Oreille River, with the point of diversion in the $SE\frac{1}{4}NW\frac{1}{4}$ of Section 31, for irrigation of 30 acres in the $E\frac{1}{2}SW\frac{1}{4}$ Section 30 and $NE\frac{1}{4}NW\frac{1}{4}$ Section 31, Township 56 North, Range 3 West, B.M.

Enclosed also is departmental receipt #29179 for $6.00, issued as receipt of the fee for the license.

Very truly yours,

GEO. N. CARTER
State Reclamation Engineer
By

Chief Clerk

EPR:nls
Enc.

22380

May 20, 1958

Re: Permit # 22380

Mr. Earl Taylor
Laclede
Idaho

Dear Mr. Taylor

Statutes requires a field inspection in connection with the proofs on Permit # 22380 before license and certificate of water right can be issued.

Such inspection and report on same is required for any and all permits being brought to license within this State.

An inspecting Engineer from this Department requests that you or someone familiar with the terms of the permit and representing you be prepared to accompany him on the inspection, on Thursday, May 29th, in the P. M.

If he cannot get in touch with you by phone or otherwise he will drive to the well location or point of diversion given in the permit.

Very truly yours,

MARK R. KULP
State Reclamation Engineer
By

E. N. Humphrey.

E. N. Humphrey
Deputy

22380

Form A

September 25, 1957

Re: Permit No. 22380

Mr. Earl Taylor
Laclede, Idaho

Dear Mr. Taylor:

We acknowledge receipt of the Deposition of Holder and two witnesses, also affidavit of publication in the Sandpoint News-Bulletin, all submitted in proof of application of water to Beneficial Use on Permit No. 22380.

Before final action is taken in the matter, the law requires that a field examination be made by an engineer from this department.

We cannot tell just when this examination will be made, but our field engineer will try and contact you at the time he makes the examination so that arrangements may be made to show him over the grounds.

Very truly yours,

MARK R. KULP
State Reclamation Engineer
By

Edna P. Rutledge (Mrs.)
Chief Clerk

EPR:lw

22380

Boise

Form 16.

STATE OF IDAHO
DEPARTMENT OF RECLAMATION
BOISE, IDAHO

RECEIVED
SEP 23 1957
Department of Reclamation

Permit No. 22380

Proof of Application of Water to Beneficial Use

Deposition of Holder

Ques. 1. State your name, residence, occupation and postoffice address.

Ans. Earl Taylor , Laclede, Idaho, Farmer Laclede, Idaho

Ques. 2. If acting in behalf of corporation, state its name, principal place of business (if a foreign corporation, give name of postoffice of statutory agent), your position with reference to same, and your authority for appearing in its behalf.

Ans.

Ques. 3. State number and date of permit, and date of priority you propose to establish under the permit.

Ans. 22380 9/21/51 ~~11/21/51~~ 9-4-51

Ques. 4. State source of water supply and give exact location of point of diversion.

Ans. Pend Oreille River, 3400ft. from the Northwest corner of Sec. 31, Twp 56N, Range 3 W BM

Ques. 5. Describe your works of diversion, and state amount of water they are capable of conveying from point of diversion to place of use, and give name of canal or ditch or other works by which water is conducted to such place of use. If a well, state depth of well, depth and size of casing and depth to water. If pump is used, state discharge of pump and tell how it was measured or determined. If sprinkler irrigation, give number and size of nozzles and operating pressure.

Ans. Electric pump and pipe for irrigation . 1.60 cubic feet per second
48 nozzles 11/64 x 3/32. Operating pressure has never been gaged.

Ques. 6. State for what purpose water is used and describe place of use. (If for irrigation, name each subdivision in which used, and number of acres in each subdivision that have actually been irrigated with said water.) State whether cultivated or natural meadow land and the nature of all improvements which have been made as a direct result of said use.

Ans. Water is used for irrigation in the NE¼ SW¼ and SE¼ SW¼ Sec. 30; NW¼ NE¼, the NE¼ NW¼ amd SE¼ NW¼ Sec. 31, all in Twp. 56N Range 3 WBM.
Sub division unit No. 1 8 acres; No. 2 32 acres; No. 3 7 acres; No. 4 30 acres; No. 5 3 acres.

22380

RWF

Ques. 7. If for other than irrigation purposes; state how applied, amount of horse power generated, etc.

Ans. .....

.....

Ques. 8. What is the minimum amount of water required for the purpose specified above?

Ans. 1.60 cubic feet per second

Ques. 9. If you are not the person or representative of the corporation to whom above mentioned permit was originally issued, please state how ownership was acquired by present holder.

Ans. .....

Ques. 10. State when, how, in what amount and to what extent the water diverted under above mentioned permit has been used.

Ans. Nov. 21, 1951 to Sept. 19, 1957 1.60 cubic feet per second for irrigation

.....

.....

Ques. 11. State when, how, in what amount and to what extent waters other than those diverted under the above mentioned permit have been diverted and applied to beneficial use upon the lands herein described. Give full particulars regarding such other appropriations and rights claimed thereunder.

Ans. None

.....

.....

.....

(Sign) Earl Taylor

I hereby certify that the foregoing testimony was read to the above subscribed before its signing, that I believe him to be the person he represents himself to be, and that said testimony was subscribed and sworn to before me, at my office in Sandpoint, County of Bonner, State of Idaho, on this 19th day of September, A. D. 1957

Carl Reith

My commission expires Oct. 24, 1960

22380

Form 17

STATE OF IDAHO
DEPARTMENT OF RECLAMATION
BOISE, IDAHO

RECEIVED
SEP 2 3 1957
Department of Reclamation

PERMIT NO. 22380

Proof of Application of Water to Beneficial Use

Deposition of Witness

The deposition of two witnesses, on this form, taken separately, required in each case.

Ques. 1. State your name, age, residence, occupation and postoffice address.

Ans. Fred Campbell, 54; Laclede, Idaho; farmer; Laclede, Idaho

Ques. 2. Are you acquainted with Earl Taylor, the holder of Permit No. 22380? How long have you known him and where does he reside?

Ans. 7 years; Laclede, Idaho

Ques. 3. Have you read or heard read said Permit No. 22380, and are you familiar with its provisions and conditions?

Ans. yes

Ques. 4. State source of water supply, place of diversion, and describe works for conveying water from point of diversion to place of use.

Ans. Pend Oreille River, 3400 ft. from the NW corner of Sec. 31, Twp. 56N R 3WBM; electric pump

Ques. 5. How many second feet of water do you estimate said works will safely conduct to place of use, and how much water have you seen being so conveyed?

Ans. 1.60

Ques. 6. State for what purpose water is used and at what place. (If for irrigation, give each subdivision in which water has been used and number of acres irrigated in each subdivision.) State whether cultivated or natural meadow land and the nature of all improvements which have been made as a direct result of said use.

Ans. Water is used for irrigation in the NE¼ SW¼ and SE¼ SW¼ Sec. 30; NW¼ NE¼. the NE¼ NW¼ and SE¼ NW¼ Sec. 31, all in Twp 56N Range 3 WBM. Sub division unit No. 1 8 acres; No. 2 32 acres; No. 3 7 acres; No. 4 30 acres; No. 5 3 acres. Cultivated land, improvements, increase in yield per acre.

22380

Ques. 7. If for power or other purposes than irrigation, state how water has been applied and to what extent.

Ans. _____

Ques. 8. (If for irrigation) state character of land that has been reclaimed, and give your estimate of the amount of water required for its profitable cultivation.

Ans. 80 acres 1.60 cubic feet per second

Ques. 9. Have you any interest in the works, water or lands above mentioned? If so, in what way and to what extent?

Ans. No

Ques. 10. State when, how, in what amount and to what extent you have witnessed the application to beneficial use of water diverted under said permit.

Ans. Occasionally over the last several years.

(Signed) Fred Campbell

I hereby certify that the foregoing testimony was read to the above subscriber before its signing, that I believe him to be the person he represents himself to be, and that said testimony was subscribed and sworn to before me in Sandpoint, County of Bonner, State of Idaho, on this 19th day of September, A. D. 19 57.

Notary Public.

My commission expires Oct. 24, 1960.

22380

Form 17

STATE OF IDAHO
DEPARTMENT OF RECLAMATION
BOISE, IDAHO

RECEIVED
SEP 23 1957
Department of Reclamation

PERMIT NO. 22380

Proof of Application of Water to Beneficial Use

Deposition of Witness

The deposition of two witnesses, on this form, taken separately, required in each case.

Ques. 1. State your name, age, residence, occupation and postoffice address.

Ans. James J. Campbell, 58; Laclede, Idaho; farmer; Laclede, Idaho

Ques. 2. Are you acquainted with Earl Taylor, the holder of Permit No. 22380? How long have you known him and where does he reside?

Ans. 7 years; Laclede, Idaho

Ques. 3. Have you read or heard read said Permit No. 22380, and are you familiar with its provisions and conditions?

Ans. yes

Ques. 4. State source of water supply, place of diversion, and describe works for conveying water from point of diversion to place of use.

Ans. Pend Oreille River, 3400 ft. from the NW corner of Sec. 31, Twp. 56N, R 3WBM; electric pump

Ques. 5. How many second feet of water do you estimate said works will safely conduct to place of use, and how much water have you seen being so conveyed?

Ans. 1.60

Ques. 6. State for what purpose water is used and at what place. (If for irrigation, give each subdivision in which water has been used and number of acres irrigated in each subdivision.) State whether cultivated or natural meadow land and the nature of all improvements which have been made as a direct result of said use.

Ans. Water is used for irrigation in the NE¼ SW¼ and SE¼ SW¼ Sec. 30; NW¼ NE¼, the NE¼ NW¼ and SE¼ NW¼ Sec. 31, all in Twp 56N Range 3 WBM. Sub division unit No. 1 8 acres; No. 2 32 acres; No. 3 7 acres; No. 4 30 acres; No. 5 3 acres. Cultivated land, improvements, increase in yield per acre.

22380

Ques. 7. If for power or other purposes than irrigation, state how water has been applied and to what extent.

Ans. _____

Ques. 8. (If for irrigation) state character of land that has been reclaimed, and give your estimate of the amount of water required for its profitable cultivation.

Ans. 80 acres 1.60 cubic feet per second

Ques. 9. Have you any interest in the works, water or lands above mentioned? If so, in what way and to what extent?

Ans. No

Ques. 10. State when, how, in what amount and to what extent you have witnessed the application to beneficial use of water diverted under said permit.

Ans. Occasionally over the last several years

(Signed) James J Campbell

I hereby certify that the foregoing testimony was read to the above subscriber before its signing, that I believe him to be the person he represents himself to be, and that said testimony was subscribed and sworn to before me in Sandpoint, County of Bonner, State of Idaho, on this 19th day of September, A. D. 19 57.

Carl R Lipp

Notary Public.

My commission expires Oct. 24, 1960.

82350

Affidavit of Publication

STATE OF IDAHO,
County of Bonner, } ss.

L. E. Pietsch being first duly sworn on oath deposes and says that he is Publisher of The Sandpoint News-Bulletin, a weekly newspaper printed and published at Sandpoint, Bonner County, Idaho; that the said Sandpoint News-Bulletin has been continuously and uninterruptedly published in said Bonner County during a period of 18 months or 78 weeks prior to the first publication of the hereto attached notice for publication in the case of Notice to Proof Application of Water to Beneficial Use; Earl Taylor

as it was published in the regular and entire issue of the said paper for a period of Four consecutive weeks, commencing on the 22nd day of August, 1957, and ending on the 12th day of September, 1957, and that said notice was published in said newspaper, and not in supplemental form.

Subscribed and sworn to before me this 12th day of September, 1957.

Phyllis Poorte
Notary Public for Idaho,
Residing at Sandpoint, Idaho.

NOTICE FOR PUBLICATION
NOTICE TO PROOF APPLICATION OF WATER TO BENEFICIAL USE

Notice is hereby given that at 11:00 A. M. on the 19th day of September, 1957, at Sandpoint, County of Bonner, State of Idaho, before Carl R. Tifft, Notary Public, proof will be submitted of the application to beneficial use of 1.6 cubic feet per second of the waters of Pend Oreille River in accordance with the terms and conditions of Permit No. 22380 heretofore issued by the Department of Reclamation of the State of Idaho.

The name and postoffice address of the person holding said permit is Earl Taylor, Laclede, Idaho.

The use to which said water has been applied is irrigation.

The amount applied to beneficial use is 1.6 cfs.

The place where said water is used: E½SW¼, Sec. 30; NW¼NE¼, & E½NW¼, Sec. 31, all in Twp. 56 N., Rge. 3 W.

The name of the canal or ditch or other works by which said water is conducted to such place of use is Electric motor and Aluminum pipe.

The right to take water from such works is based upon Permit No. 22380.

The source of supply from which such water is diverted is Pend Oreille River.

The date of priority which said user is prepared to establish is September 4, 1951.

MARK R. KULP,
State Reclamation Engineer

a22-29-s5-12

RECEIVED
SEP 2 3 1957
Department of Reclamation

22375

August 14, 1957

RE: Permit No. 22380

Mr. Earl Taylor
Lacleda, Idaho

Dear Mr. Taylor:

This acknowledges receipt of the Notice of proof of application of water to beneficial use under Permit No. 22380, to be made at Sandpoint at 11:00 A.M. September 19th, before Mr. Carl R. Tifft, Notary Public.

As of this date, we have mailed the Notice to the Sandpoint News-Bulletin with instructions to publish it once a week for four consecutive weeks prior to the date set for final proof and to then mail the affidavit of publication and statement of costs to you.

At 11:00 A.M., September 19th, at Sandpoint, you and two disinterested witnesses, who are familiar with the terms of the permit and the work done thereunder, must appear before Mr. Tifft, Notary, to execute the enclosed depositions.

When returning the depositions to this office, please be sure to include the affidavit of publication.

Very truly yours,

MARK R. KULP
State Reclamation Engineer
By

Chief Clerk

EPRtvm
Encl.
cc. Carl R. Tifft

22380

STATE OF IDAHO

DEPARTMENT OF RECLAMATION

BOISE, IDAHO

RE: Permit No. 22380
Earl Taylor

Date: August 14,1957

Sandpoint News-Bulletin
Sandpoint, Idaho

Gentlemen:

Enclosed you will find notice for publication once a week for four consecutive weeks prior to September 19, 1957 the date set for proof; the expense of the publication is to be paid by the applicant, Earl Taylor of Laclede Idaho, to whom you should furnish proof of publication on or prior to the date set for proof.

Please acknowledge receipt of this notice, and furnish this office with a copy of the first publication.

Very truly yours,

MARK R. KULP
State Reclamation Engineer
By

Chief Clerk

EPR:vm
Encl

22380

Form 10

NOTICE FOR PUBLICATION

NOTICE OF PROOF APPLICATION OF WATER TO BENEFICIAL USE

Notice is hereby given that at 11:00 A. M. on the 19 th day of September, 19 57, at Sandpoint, County of Bonner, State of Idaho, before Carl R. Tifft, Notary Public, proof will be submitted of the application to beneficial use of 1.6 cubic feet per second of the waters of Pend Oreille River in accordance with the terms and conditions of Permit No. 22380 heretofore issued by the Department of Reclamation of the State of Idaho.

The name and postoffice address of the person/~~or corporation~~ holding said permit is/are Earl Taylor, Laclede, Idaho

The use to which said water has been applied is irrigation

The amount applied to beneficial use is 1.6 cfs

The place where said water is used (~~If for irrigation, give full and accurate description of the lands irrigated~~) $E\frac{1}{2}SW\frac{1}{4}$, Sec. 30; $NW\frac{1}{4}NE\frac{1}{4}$, & $E\frac{1}{2}NW\frac{1}{4}$ Sec. 31, all in Twp. 56 N., Rge. 3 W.

The name of the canal or ditch or other works by which said water is conducted to such place of use is Electric motor and Aluminum pipe

The right to take water from such works is based upon Permit No. 22380

The source of supply from which such water is diverted is Pend Oreille River

The date of priority which said user is prepared to establish is September 4, 1951

MARK R. KULP
State Reclamation Engineer.

vm

22380

Form No. 11

RECEIVED
AUG 8 1957
Department of Reclamation

NOTICE TO ACCOMPANY THIS LETTER MUST BE MADE IN DUPLICATE

(Date) Aug. 5, 1957

Earl Taylor
Address
Laclede, Ida.
City State

TO THE STATE RECLAMATION ENGINEER:

Boise, Idaho

Dear Sir:

You are hereby authorized to have the attached notice published at my expense in the Sandpoint News-Bulletin of Sandpoint published in the county in which the works are situated.

By Earl Taylor

(In case of canals or other works designed to divert and carry more than 50 cubic feet of water per second, the following certificate must be signed by a well-known and competent engineer.)

I hereby certify that the facts set forth in the attached notice are true.

Engineer

22350

Form 10

NOTICE FOR PUBLICATION

NOTICE OF PROOF APPLICATION OF WATER TO BENEFICIAL USE

Due. 9-21-57

Notice is hereby given that at 11:00 A. M. on the 19th day of Sept., 1957, at Sandpoint, County of Bonner, State of Idaho, before Carl R. Tifft, a Notary Public, proof will be submitted of the application to beneficial use of 1.6 cubic feet per second of the waters of Pend Oreille River in SE¼NW¼ & 31, T.56N. R.3W. in accordance with the terms and conditions of Permit No. 22380 heretofore issued by the Department of Reclamation of the State of Idaho.

The name and postoffice address of the person or corporation holding said permit are Earl Taylor, Laclede, Idaho.

The use to which said water has been applied is Irrigation

The amount applied to beneficial use is 1.6 ft.

The place where said water is used (if for irrigation, give full and accurate description of the lands irrigated) ~~NE¼SW¼, SE¼ SW¼~~ Section 30; NW¼ NE¼, ~~NE¼NW¼, SE¼ NW¼~~ Section 31; Township 56 North, Range 3 West, B.M.

The name of the canal or ditch or other works by which said water is conducted to such place of use is Electric Motor and Aluminum Pipe

The right to take water from such works is based upon Permit No. .....

The source of supply from which such water is diverted is Pend Oreille River

The date of priority which said user is prepared to establish is Sept. 4, 1951

.....

State Reclamation Engineer.

22380

RWT

STATE OF IDAHO

DEPARTMENT OF RECLAMATION

RE: Permit No. 22380 Boise, Idaho July 1, 1957

Mr. Earl Taylor
Box 104
Laclede, Idaho

Dear Sir:

We enclose herewith blank notice for proof of application of water to beneficial use under your Permit No. 22380. This notice should be filled out in duplicate and returned to this office at least 40 days before the date upon which you wish to make this proof, in order to allow time for the four weeks' publication required by law.

This proof must be submitted before a Notary Public or other officer authorized by law to administer oaths.

The date for proof, as set out in your permit, is not later than September 21, 1957, and if proof is submitted later than said date, your priority will be brought down a length of time equal to the time elapsing between the date the proof is due and the date proof is actually made.

Very truly yours,

MARK R. KULP

State Reclamation Engineer

vm

22380

August 28, 1956

RE:Permit No. 22380

Mr. Earl Taylor
Laclede
Idaho

Dear Mr. Taylor:

We enclose Certificate of Completion of Works issued on your Permit No. 22380 for the diversion of 1.6 second feet of the waters of Pend Oreille River with point of diversion in the SE¼NW¼ Section 31, Township 56 North, Range 3 West, B.M., with priority of September 4, 1951, for irrigation of land in the NE¼SW¼, SE¼SW¼ Section 30; N½NE¼, NE¼NW¼, SE¼NW¼ Section 31, Township 56 North, Range 3 West, B.M.

We also enclose departmental receipt No. 28118 for the $5.00 completion of works fee.

Very truly yours,

MARK R. KULP
State Reclamation Engineer
By

Chief Clerk

R:hll
Enc.

22380

Form 6

Permit No. 22380

ck Enc $5.00

STATE OF IDAHO

Department of Reclamation

Proof of Completion of Works

RECEIVED AUG 22 1956 Department of Reclamation

AFFIDAVIT OF HOLDER

STATE OF IDAHO }
County of Bonner } ss.

EARL TAYLOR, being first duly sworn, upon his oath deposes and says:

First: That he is the holder and owner of Permit to Appropriate the Public Waters of the State of Idaho, No. 22380, and that his postoffice address is LACLEDE State of IDAHO

Second: That the name of the stream from which said water is to be diverted is PEND OREILLE RIVER

Third: That the point of diversion of said water is 3400 feet from the NORTWEST corner of SECTION 31 T. 56 N R 3 W B.M., and is in the SE¼ NW¼ of sec. 31 T 56 N R 3 W B.M. County of BONNER

Fourth: That under the terms and conditions of said permit, construction thereunder was required to be completed by Sept. 21, 1956

Fifth: That the use for which said water is intended is IRRIGATION

Sixth: That on the date above mentioned, the works constructed under said permit were (~~or were not~~) fully completed and consisted of the following:

I. Kind of works: PIPE FOR SPRINKLER IRRIGATION
(Reservoir, dam, ditch, flume, pipe or otherwise)

II. Dimensions of work:

(a) Height of dam ..... feet, length of dam at top ..... feet, length of dam at bottom ..... feet. Material used in construction .....
(State whether wood, earth, stone or concrete)

(b) Capacity of reservoir ..... acre feet.

(c) Size of headgate: Width ..... feet, height ..... feet.

(d) Conduit ..... width at bottom ..... feet, width at water line .....
(State whether ditch, flume or pipe)
feet, depth of water ..... feet; diameter of pipe 6 inches, average grade per mile is ..... feet. Length of conduit is 0.50 miles.

Seventh: That said works are capable of conducting to the place of intended use 1.80 second feet of water.

2.

1.6 applied for

Eighth: That water appropriated under said permit is available for 80 acres of land described as follows: 8 a. in NE¼ of SW¼ sec. 30 TWP. 56 N R 3 W
32 a. in SE¼ of S.W.¼ — — — — sec. 30 TWP. 56 N R 3 W
7 a. in NW¼ of NE¼ sec. 31 TWP 56 N R 3 W
30 a. in NE¼ of NW¼ sec. 31 TWP 56 N R 3 W
3 a. in SE¼ of NW¼ sec. 31 TWP 56 N R 3 W

Ninth: Remarks: That .....

Earl Taylor
(Sign Here)

Subscribed and sworn to before me this 6 day of Aug, 1956

Maude Theobald
Notary Public.

My commission expires .....

NOTARY PUBLIC for the State of Idaho residing at Sandpoint, Idaho. My Commission expires Feb. 1, 1958

22380

Form No. 5

State of Idaho

DEPARTMENT OF RECLAMATION

BOISE

June 27, 1956

INSTRUCTIONS

PROOF OF COMPLETION OF WORKS

Mr. Earl Taylor
Box 104
Lacleda, Idaho

Boise, Idaho

Dear Sir:-

Under the terms of your permit No. 22380 you are required to complete your diversion works on or before September 21, 1956. I enclose herewith blank affidavit to be filled out, sworn to by you before a Notary Public or a Justice of the Peace, and returned to this office on or before the above date, or within ten days thereafter, for the purpose of making proof of completion under the permit. Upon receipt of this affidavit in this office, provided the same satisfactorily shows the completion of the works substantially in accordance with the terms of the permit, together with a fee of $5.00, a Certificate of Completion will be issued to you.

The certificate to be issued under this proof will not give a perpetual right to the use of water for which application was made, as it only confirms the completion of works of a capacity to divert and convey to the place of intended use a certain amount of water. The law requires that another proof be submitted when the water has been fully applied to a beneficial use, at which time license is issued for the amount of water actually in use. Information in regard to this last proof will be furnished on request.

Yours truly,

MARK P. KULP
State Reclamation Engineer

22380

S T A T E O F I D A H O

DEPARTMENT OF RECLAMATION

B O I S E

Permit No. 22380 Date September 27, 1951

We enclose herewith the above numbered permit. BE SURE AND NOTE LIMITATIONS AND CONDITIONS OF SALE as given under approval of the State Reclamation Engineer, on the fourth page.

Mr. Merl Taylor
Box 104
Laclede, Idaho

MARK R. KULP
State Reclamation Engineer

Enc. Departmental receipt No. 25746.

22380

NAME OF APPLICANT Earl Taylor

Form No. 0

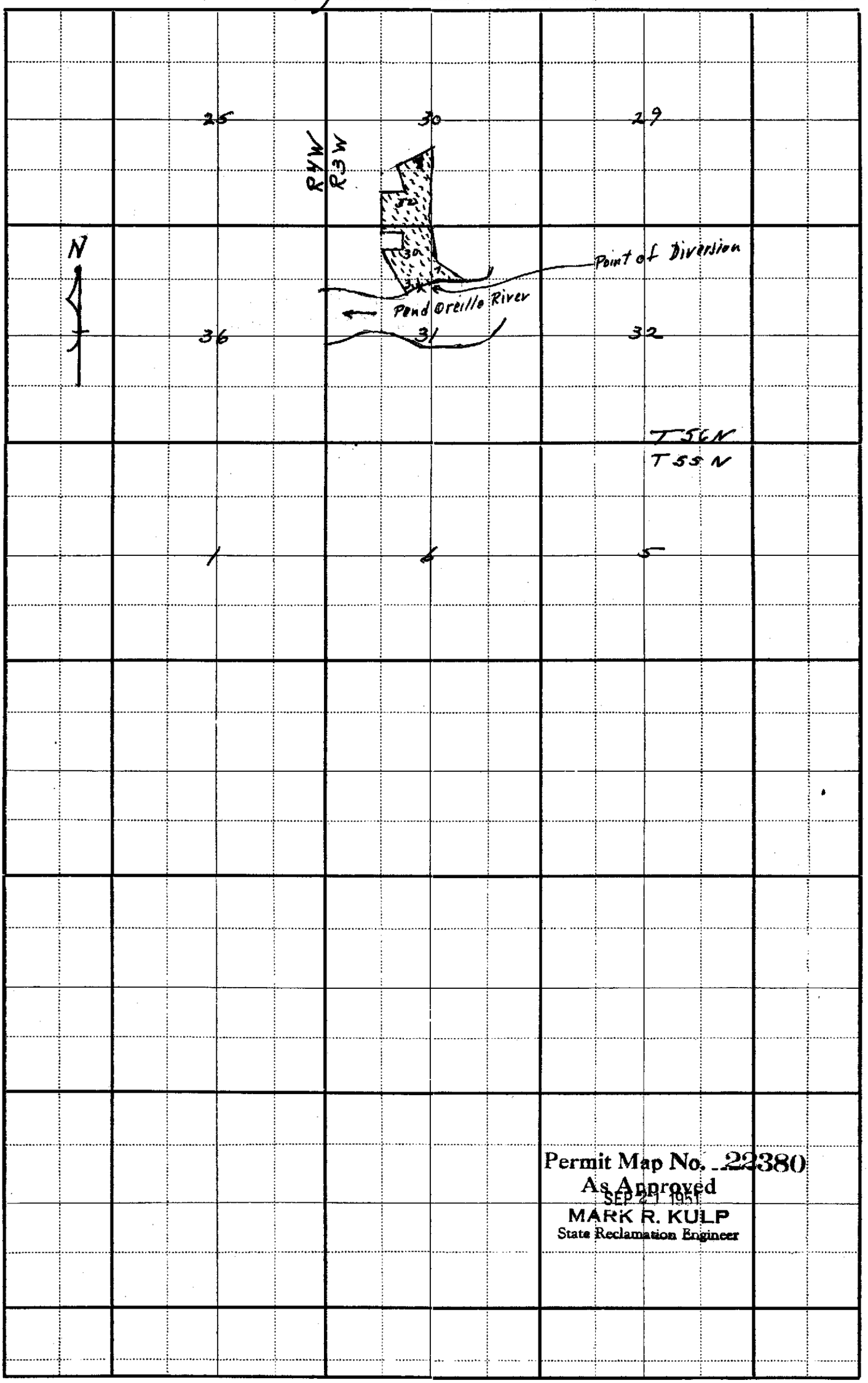

Permit Map No. 22380
As Approved
SEP 27 1951
MARK R. KULP
State Reclamation Engineer

SCALE: 2 INCHES EQUAL 1 MILE. DRAW PLAN IN INK.

September 6, 1951

Mr. Earl Taylor
Box 104
Laclede, Idaho

Dear Mr. Taylor:

We return your application for permit to appropriate 1.60 second feet of water from Pend Oreille Rivers with the request that you sign on the line indicated on the third page.

Very truly yours,

MARK R. KULP
State Reclamation Engineer
By

Chief Clerk

A:fg
Enc.

22380

July 30, 1951

Mr. Earl Taylor
Box 104
Lacleda, Idaho

Dear Mr. Taylor:

In reply to your letter of July 25, 1951, we enclose a form of application for Permit to Appropriate the Public Waters of the State of Idaho, together with a pamphlet giving regulations and instructions in regard to filing same.

When this application is approved, it will be signed by the proper State Officials and sent you as a use permit under which you may proceed with the construction of the work described in the application. In order to complete your water right, two proofs are required as follows:

First, proof of completion of works which is made by affidavit before a Notary Public. The time required for making this proof should be stated under Question 12 in the application.

The final proof is made when the water has been completely applied for irrigation or whatever purpose it is intended. Notice of such proof must be published for four consecutive weeks in a county newspaper at your expense, and at the time set for proof, depositions are to be executed by yourself and two witnesses in proof of such beneficial use. The additional time required for making this proof should be stated under Question 13 of the application.

Very truly yours,

MARK R. KULP
State Reclamation Engineer
By

Chief Clerk

A:bh
Enc.

22380

Leaclede Idaho
July 25-51

Department of Reclamation;

Dear Sirs;

I have an eighty acre farm here that I am planing on puting under irrigation; the water to be taken from the Pend Oreille river.

Would you please send ~~ap~~ application for permit for a water right or what ever I need for same.

Respt.

Earl Taylor
Leaclede
Idaho

RECEIVED
JUL 30 1951
Department of Reclamation

22380 BOX 104

CE FOR PL .ICATION
NOTICE TO PROOF APPLICATION OF WATER TO BENEFICIAL USE

Notice is hereby given t[redacted] at 11:00 A. M. on the 19th day o[redacted]tember, 1957, at Sandpoint, County [redacted] Bonner, State of Idaho, before Carl R. Tifft, Notary Public, proof will be submitted of the application to beneficial use of 1.6 cubic feet per second of the waters of Pend Oreille River in accordance with the terms and conditions of Permit No. 22380 heretofore issued by the Department of Reclamation of the State of Idaho.

The name and postoffice address of the person holding said permit is Earl Taylor, Laclede, Idaho.

The use to which said water has been applied is irrigation.

The amount applied to beneficial use is 1.6 cfs.

The place where said water is used: E½SW¼, Sec. 30; NW¼NE¼, & E½-NW¼, Sec. 31, all in Twp. 56 N., Rge. 3 W.

The name of the canal or ditch or other works by which said water is conducted to such place of use is Electric motor and Aluminum pipe.

The right to take water from such works is based upon Permit No. 22380.

The source of supply from which such water is diverted is Pend Oreille River.

The date of priority which said user is prepared to establish is September 4, 1951.

MARK R. KULP,
State Reclamation Engineer

a22-29-s5-12