Form 42-248/42-1409(6) 10/07

STATE OF IDAHO
DEPARTMENT OF WATER RESOURCES
NOTICE OF CHANGE IN WATER RIGHT OWNERSHIP

DEV

Please print or type. Attach pages with additional information. Instructions are included at the end of this form. Incomplete forms will be returned.

1. Please list the water right number(s) and/or adjudication claim number(s) (if any) for each water right to be changed. List just the adjudication claim number if there is no corresponding water right record on file with the department. Indicate, by checking in the space provided (under the "split" heading), if the change in ownership is limited to a portion of a water right in which case IDWR will produce new water right number(s) for the split(s).

Water Right No(s).	Adjudication Claim No(s).	Split(s)	Water Right No(s).	Adjudication Claim No(s).	Split(s)
11-7017					

RECEIVED
FEB 13 2008
Department of Water Resources
Eastern Region

2. The following **REQUIRED** information must be submitted with this form:

   A. The appropriate **FILING FEE**. See instructions for fee amounts.

   B. A copy of the most recent **DEED, TITLE POLICY, CONTRACT OF SALE** or other legal document indicating your ownership of the property and water right(s) or claim(s) in question, **WITH ATTACHED LEGAL DESCRIPTION**.

   C. Either of the following (if necessary to clarify division of water rights or other complex property descriptions):
   PLAT OF PROPERTY or **SURVEY MAP** clearly showing the location of the point(s) of diversion and place of use of your water right(s) and/or adjudication claim(s) (these are on file with the county Planning and Zoning or Recorder's Office).

   OR

   D. If your water right(s) and/or adjudication claim(s) is for ten or more acres of irrigation, you must submit a USDA Farm Service Agency or equivalent **AERIAL PHOTO** with the irrigated acres outlined and point(s) of diversion clearly marked. The AERIAL PHOTO should be submitted in place of the PLAT OF PROPERTY or SURVEY MAP.

3. Name and Address of Former Owner/Claimant(s)

   (1) Bear Lake West, Inc.

   (2) Bear Lake West, Inc. II

4. New Owner/Claimant(s)

   Bear Lake West Home Owners Association, Inc.

   Name Connector (Check one): [ ] and, [ ] or, [ ] and/or

   New Mailing Address: c/o Tom Ruppenthal, P.O. Box 94

   City, State and ZIP Code: Fish Haven, Idaho 83287

   New Telephone Number: (208) 945-1070 Email:

RECEIVED
MAR 07 2008
Department of Water Resources
Eastern Region

5. Date you acquired the property April 26, 1994

6. **If the change in ownership affects the entire water right for each water right or adjudication claim number listed in line 1, then skip this line and go to line 7.** If the change in ownership divides the water right(s) among multiple owners, you must describe, in detail, your portion of each water right after the change. Fill in the appropriate spaces in the box(es) below to describe your water right(s) after the change (you may copy this page, if necessary). If your quantity of water is greater than a proportionate split, you must attach documentation to show justification for a larger amount. If you are not sure how to identify your portion of the original water right or adjudication claim records, please contact the nearest IDWR office for assistance.

DESCRIPTION OF YOUR PORTION OF WATER RIGHT
(If the right will not be split, skip this area and proceed to line 7)

Water Use	Diversion Rate or Volume (cubic feet per second or acre-feet per annum)	Description (acres, number and type of stock, homes, etc)
Water Right and/or Adjudication Claim Number		
Irrigation		
Stock		
Domestic		
Other		
Totals		
Water Right and/or Adjudication Claim Number		
Irrigation		
Stock		
Domestic		
Other		
Totals		
Water Right and/or Adjudication Claim Number		
Irrigation		
Stock		
Domestic		
Other		
Totals		

For Snake River Basin Adjudication Claims: Please attach a Notice of Appearance completed by your attorney, if you wish IDWR to correspond with him/her for all matters related to your claims.

7. **Signature(s) of New Owner(s) or Claimant(s)** Scott Smith (Attorney)
(title if applicable)

201 E. Center St.
Pocatello, ID 83201
(title if applicable)

IT IS IMPORTANT TO FILE THIS COMPLETED FORM AT THE APPROPRIATE IDWR OFFICE, WITH PAYMENT OF THE FILING FEE AND THE OWNERSHIP DOCUMENT(S), AS REFERRED TO IN LINE 2.

For IDWR Office Use Only:
Received by _____ Date 2-14-08 Receipt Amt. 25.00
Receipted by _____ Date _____ Receipt No. E0337605
Processed by _____ AJ Date _____ WR _____ Date _____

FROM

INDEXED

CORPORATION WARRANTY DEED

THIS INDENTURE, made this 26 day of APRIL, 1994,

BETWEEN
BEAR LAKE WEST, INC. II

a corporation duly organized and existing under the laws of the State of Idaho, and having its principal office in FISH HAVEN, County of BEAR LAKE, in the State of IDAHO,

party of the first part, and

BEAR LAKE WEST HOMEOWNERS ASSOCIATION
Of PO BOX 94, FISH HAVEN, County of BEAR LAKE, State of IDAHO

party of the second part.

WITNESSETH: That the said party of the first part, having been hereunto duly authorized by resolution of its Board of Directors at a meeting duly and regularly called for and in consideration the sum of Ten dollars and other valuable consideration does hereby grant, bargain, sell convey and confirm unto said party of the second part it's assigns and heirs forever all the following tracts of land in the County of BEAR LAKE, State of IDAHO, to-wit:

See Attached Exhibit "A"

TOGETHER with all singular tenements, hereditaments, and appurtenances thereunto belonging or in anywise appertaining and the rents, issues and profits thereof, and all estate, right, title and interest in and to the said property, as well in law as in equity, of the said party of the first part.

TO HAVE AND TO HOLD, all and singular the above mentioned and described premises together with the appurtenances and privileges thereunto incident unto the said party of the second part, its assigns and heirs forever, and the said party of the first part and its successors, the said premises in the quiet and peaceable possession of the said party of the second part, its heirs and assigns against the said party of the first part, and its successors, and against all and every person and persons whomsoever, lawfully claiming or to claim the same, shall and will warrant and by these presents forever defend.

IN WITNESS WHEREOF, the said party of the first part has caused these presents to be executed and its corporate name hereunto subscribed, and its corporate seal to be hereunto affixed by its president and secretary, the day and year first above written.

BEAR LAKE WEST, INC. II, A Corporation

BY: Jeff N. Willmore
President

ATTEST: Gary McKee
Secretary

STATE OF IDAHO, COUNTY OF BEAR LAKE

On this 26 day of APRIL, 1994, before me a Notary Public, in and for said State, personally appeared,

JEFF N. WILLMORE and GARY MCKEE

known to me to be the President and the Secretary of the Corporation that executed the foregoing instruments an acknowledged to me that such corporation executed the same.

IN WITNESS WHEREOF, I have hereunto set my hand and affixed my official seal the day and year in this certificate first above written.

Notary Public
Residing at: OVID, IDAHO
My Commission Expires: 12/01/94

FEE 4.00
RECORDED FOR BEAR LAKE CO. IDAHO
APR 27 11 01 AM '94

159651

"EXHIBIT A" 158989

PARCEL #1:
A Parcel of land located in Section 27, Township 16 South, Range 43 East of the Boise Meridian, Bear Lake County, and further described as follows:
Beginning at the West Quarter Corner of said Section 27; thence North 89°44'47" East 3645.41 feet along the center section line of said Section 27; thence South 00°15'13" East 20.00 feet to a 5/8" rebar with cap labelled AA Hudson PLS 4735 set on the South line of a right of way easement in favor of Donald M. Erickson and Wilma M. Erickson, said point is the TRUE POINT OF BEGINNING; thence North 89°44'47" East 275.59 feet to a point on said Donald M. Erickson's West property line, said point being 380 feet radially from the West right of way line of U.S. Highway 89; said point is also on a 4649.34 foot radius nontangent curve concave to the East whose center point bears South 79°55'46" East; thence Southerly along said curve through a central angle of 18°15'44", a distance of 1481.91 feet (chord = South 00°56'22" West 1475.65 feet) to the Southwest Corner of said Donald M. Erickson's property; thence South 10°00'56" East 168.37 feet to a 5/8" rebar with cap; thence South 89°46'45" West 341.55 feet to a 5/8" rebar with cap set on a fence line; thence North 00°56'26" East 643.87 feet to a 5/8" rebar with cap set on said fence; thence North 02°53'14" East 998.81 feet to the True Point of Beginning.
The basis of bearings for this description is Astronomic North as determined by a solar observation.

ALSO: A parcel of land located in Section 27, Township 16 South, Range 43 East, Boise Meridian, Bear Lake County, Idaho, and further described as follows:
Beginning at the Southwest Corner of said Section 27; thence North 89°41'58" East 4311.37 feet along the South line of said Section 27 to a Right of Way monument set on the Westerly right of way of Highway 89; thence North 03°08'08" West 486.60 feet to the Northeast Corner of the Leslie C. and Ruth Kimball property, said point being on the said highway right of way line and is the TRUE POINT OF BEGINNING; thence South 89°40'43" West 871.93 feet along the North line of said Kimball property to a point on the Southerly right of way line of Bear Lake West Boulevard, said point is on a 392.14 foot radius nontangent curve concave to the Northwest, whose center point bears North 07°15'25" West; thence Northeasterly along said curve through a central angle of 33°45'09", a distance of 231.01 feet (chord = North 65°52'01" East 227.68 feet) to the Point of Tangency; thence North 48°59'26" East 160.80 feet to the Point of Curvature of a 266.26 foot radius curve concave to the Southeast; thence Northeasterly along said curve through a central angle of 37°18'12" a distance of 173.35 feet (chord 67°38'31" East 170.31 feet) to the Point of Tangency; thence North 86°17'37" East 345.50 feet to a point on the Westerly right of way line of said Highway 89; thence South 08°12'37" East 283.74 feet along said right of way line to the True Point of Beginning.

ALSO: A parcel of land located in Section 27, Township 16 South, Range 43 East, Boise Meridian, Bear Lake County, Idaho, and further described as follow:
Beginning at the Southwest Corner of said Section 27; thence North 89°41'58" East 4311.37 feet along the South line of Section 27 to a monument set on the Westerly right of way of U.S. Highway 89; thence North 03°03'08" West 486.60 feet to a point on said right of way; thence North 08°12'37" West 343.92 feet along said right of way line to the North right of way line of Bear Lake West Boulevard, the TRUE POINT OF BEGINNING; thence South 86°17'37" West 340.77 feet along said North right of way to the Point of Curvature of a 326.26 foot radius curve concave to the Southeast; thence Southwesterly along said curve through a central angle of 37°18'12", a distance of 212.42 feet (chord = South 67°38'31" West 208.69 feet) to the Point of Tangency; thence South 48°59'26" West 160.80 feet to the Point of Curvature of a 332.14 foot radius curve concave to the Northwest; thence Southwesterly along said curve through a central angle of 12°38'31", a distance of 73.29 feet (chord = South 55°18'42" West 73.14 feet); thence North 00°27'37" West 108.56 feet; thence North 87°34'39" East 57.36 feet; thence North 00°56'26" East 239.37 feet to the Southwest Corner of Parcel 1; thence North 89°46'45" East 341.55 feet along the South line of said Parcel 1; thence North 10°00'56" West 168.37 feet along the East line of said Parcel 1 to the Southwest Corner of the Don Erickson property; thence North 89°46'45" East 302.94 feet to the said Westerly right of way of Highway 89; thence South 08°12'37" East 272.85 feet along said Westerly right of way line to the True Point of Beginning.

Mar 10 06 01:47p Kaye Peterson 208-945-2783 p.1

EXHIBIT "A" CONTINUED

PARCEL #2:
Lot 93, BEAR LAKE WEST SUBDIVISION NO. 2, according to the official plat thereof, records of Bear Lake County, Idaho.

PARCEL #3:
Lot 314, BEAR LAKE WEST SUBDIVISION NO. 6, according to the official plat thereof, records of Bear Lake County, Idaho.

Lots 365 & 391, BEAR LAKE WEST SUBDIVISION NO. 8, according to the official plat thereof, records of Bear Lake County, Idaho.

Lots 418, 428, 441, 460, 461 & 463, BEAR LAKE WEST SUBDIVISION NO. 9, according to the official plat thereof, records of Bear Lake County, Idaho.

Lots 347 & 350, BEAR LAKE WEST SUBDIVISION NO. 13, according to the official plat thereof, records of Bear Lake County, Idaho.

Lots 418, 428 and 430, BEAR LAKE WEST SUBDIVISION NO. 14, according to the official plat thereof, records of Bear Lake County, Idaho.

PARCEL #4:
Lots 3, 4 & 9, BEAR LAKE WEST COUNTRY CLUB ESTATES, UNIT 1, according to the official plat thereof, records of Bear Lake County, Idaho.

Lots 10, 12, 14, 15, 16, 17, 18, 19, 22, 23, 24 & 25, BEAR LAKE WEST COUNTRY CLUB ESTATES, UNIT 2, according to the official plat thereof, records of Bear Lake County, Idaho.

PARCEL #5A:
A parcel of land located in Section 21, Township 16 South, Range 43 East, Boise Meridian, Bear Lake County, Idaho, and further described as follows:
Beginning at the Southeast Corner of said Section 21, said point also being the Southwest Corner of Lake Side Estates No. 4 Subdivision, as recorded under Instrument #103658 in the official records of Bear Lake County, the TRUE POINT OF BEGINNING; thence North 89°47'11" West 100.00 feet; thence North 00°06'00" East 1309.81 feet; thence North 89°47'38" East 100.00 feet to a point on the East line of said Section 21, said point also being the Northwest Corner of said Lake Side Estates No. 4 Subdivision; thence South 00°06'00" West 1,310.54 feet along the East line of said Section 21, and the West line of said Subdivision to the True Point of Beginning.

PARCEL #5B:
A parcel of land located in Section 28, Township 16 South, Range 43 East, Boise Meridian, Bear Lake County, Idaho, and further described as follows:
Beginning at the West Quarter Corner of said Section 27; thence North 87°45'59" West 3114.88 feet to the TRUE POINT OF BEGINNING; thence South 75°02'28" West 30.00 feet; thence North 14°57'32" West 34.60 feet; thence North 75°02'28" East 30.00 feet; thence South 14°57'32" East 34.60 feet to the True Point of Beginning.

Gold Book 158 INDEXED

CORPORATION WARRANTY DEED

THIS INDENTURE, made this 26 day of APRIL, 1994,

BETWEEN
BEAR LAKE WEST INC., II

a corporation duly organized and existing under the laws of the State of Idaho, and having its principal office in GARDEN CITY, County of BEAR LAKE, in the State of IDAHO,

party of the first part, and

BEAR LAKE WEST HOMEOWNERS ASSOCIATION AND
BEAR LAKE WEST PROPERTY OWNERS ASSOCIATION,
Of PO BOX 94, FISH HAVEN, County of BEAR LAKE, State of IDAHO,

party of the second part.

WITNESSETH: That the said party of the first part, having been hereunto duly authorized by resolution of its Board of Directors at a meeting duly and regularly called for and in consideration the sum of Ten dollars and other valuable consideration does hereby grant, bargain, sell convey and confirm unto said party of the second part to their assigns and heirs forever all the following tracts of land in the County of BEAR LAKE, State of IDAHO, to-wit:

See Attached Exhibit "A"

SUBJECT TO:

REAL ESTATE MORTGAGE, dated 31 January 1992 and recorded 09 January 1992 as Microfilm Instrument #153696; and corrected by Corrected Mortgage dated 31 January 1992 and recorded 03 February 1992 as Microfilm Instrument #153810, records of Bear Lake County, Idaho.
Mortgagor: BEAR LAKE WEST, INC. II, an Idaho Corporation
Mortgagee: GUARDIAN STATE BANK

UCC-1 FINANCING STATEMENT recorded 09 January 1992 as Microfilm Instrument #153697, corrected and re-recorded 03 February 1992 as Microfilm Instrument #153811, records of Bear Lake County, Idaho.
Debtor: BEAR LAKE WEST, INC. II
Secured Party: GUARDIAN STATE BANK

TOGETHER with all singular tenements, hereditaments, and appurtenances thereunto belonging or in anywise appertaining and the rents, issues and profits thereof, and all estate, right, title and interest in and to the said property, as well in law as in equity, of the said party of the first part.

TO HAVE AND TO HOLD, all and singular the above mentioned and described premises together with the appurtenances and privileges thereunto incident unto the said party of the second part, their assigns and heirs forever, and the said party of the first part and its successors, the said premises in the quiet and peaceable possession of the said party of the second part, their heirs and assigns against the said party of the first part, and its successors, and against all and every person and persons whomsoever, lawfully claiming or to claim the same, shall and will warrant and by these presents forever defend.

IN WITNESS WHEREOF, the said party of the first part has caused these presents to be executed and its corporate name hereunto subscribed, and its corporate seal to be hereunto affixed by its president and secretary, the day and year first above written.

BEAR LAKE WEST INC., II, A Corporation

BY: _____
President

ATTEST: _____
Secretary

STATE OF IDAHO, COUNTY OF BEAR LAKE

On this 26 day of APRIL, 1994, before me a Notary Public, in and for said State, personally appeared,

JEFF N. WILLMORE and GARY MCKEE

known to me to be the President and the Secretary of the Corporation that executed the foregoing instruments an acknowledged to me that such corporation executed the same.

IN WITNESS WHEREOF, I have hereunto set my hand and affixed my official seal the day and year in this certificate first above written.

Notary Public
Residing at: OGDEN, IDAHO
My Commission Expires: 12/01/94

'94 MAY 5 PM 12 19
RECEIVED
FEE

158092

"EXHIBIT A"

BEAR LAKE WEST FOUR COMMON AREAS AND CLUBHOUSE AREA as follows:

Beginning at the Northeast Corner of Bear Lake West Subdivision No. 3, Bear Lake County, Idaho, and running thence three courses along the East line of said Subdivision No. 3, as follows: South 148.98 feet, South 31°30' West 620.00 feet and South 11°00' East 681.29 feet to the most Northerly Corner of Lot #169, Bear Lake West Subdivision No. 4; thence South 36°00' East 265.38 feet; thence Westerly along the arc of a 386.53 foot radius curve to the left 112.10 feet; thence South 52°37' East 85.00 feet; thence South 25°00' East 97.02 feet; thence South 62°20' West 60.94 feet; thence five courses along Lake West Boulevard, as follows: South 63°00' East 645.01 feet, Easterly along the arc of a 485.00 foot radius curve to the left 430.88 feet, Easterly along the arc of a 1060.00 foot radius curve to the right 442.20 feet, East 155.33 feet, Easterly along the arc of a 332.14 foot radius curve to the left 60.00 feet, more or less, which is a point 60.0 feet North of the Northeast Corner of Lot 51, Subdivision No. 2; thence South 60.0 feet; thence East 875.36 feet; thence North 7°54' West 615.43 feet; thence West 300.00 feet, which is a point 300 feet perpendicularly distant from the West line of Highway 89; thence Northerly parallel to and 300 feet perpendicularly distant from the said West line 1500 feet, more or less, to the Quarter Section line; thence West 2050 feet, more or less, to the point of beginning.

EXCEPTING the well and well house located Northeast of Lot 51, Bear Lake West Subdivision No. 1.

ALSO EXCEPT: Beginning at a point North 26°54'30" East 634.18 feet of the East Corner of Lot 169, BEAR LAKE WEST SUBDIVISION NO. 4, said Easterly Corner of said Lot 169 lying North 0°05'32" East 1076.95 feet and East 1811.75 feet from the Southwest Corner of Section 27, Township 16 South, Range 43 East of the Boise Meridian, in Idaho; and running thence North 46°10'37" West 65.74 feet; thence North 25°43'36" East 107.43 feet; thence South 80°00'00" East 92 feet; thence South 10°00'00" West 140 feet; thence North 80°00'00" West 66.50 feet to the Point of Beginning.

ALSO EXCEPT: A Parcel of land located in Section 27, Township 16 South, Range 43 East of the Boise Meridian, Bear Lake County, and further described as follows:
Beginning at the West Quarter Corner of said Section 27; thence North 89°44'47" East 3645.41 feet along the center section line of said Section 27; thence South 00°15'13" East 20.00 feet to a 5/8" rebar with cap labelled AA Hudson PLS 4735 set on the South line of a right of way easement in favor of Donald M. Erickson and Wilma N. Erickson, said point is the TRUE POINT OF BEGINNING; thence North 89°44'47" East 275.59 feet to a point on said Donald M. Erickson's West property line, said point being 300 feet radially from the West right of way line of U.S. Highway 89; said point is also on a 4649.34 foot radius nontangent curve concave to the East whose center point bears South 79°56'46" East; thence Southerly along said curve through a central angle of 18°15'44", a distance of 1481.91 feet (chord = South 00°56'22" West 1475.65 feet) to the Southwest Corner of said Donald M. Erickson's property; thence South 10°00'56" East 168.37 feet to a 5/8" rebar with cap; thence South 89°46'45" West 341.55 feet to a 5/8" rebar with cap set on a fence line; thence North 00°56'26" East 643.87 feet to a 5/8" rebar with cap set on said fence; thence North 02°53'14" East 998.81 feet to the True Point of Beginning.
The basis of bearings for this description is Astronomic North as determined by a solar observation.

ALSO EXCEPT COUNTRY CLUB ESTATES #1, described as follows:
Beginning at a point which lies East 2574.31 feet and North 413.62 feet of the Southwest corner of Section 27, Township 16 South, Range 43 East, Boise Meridian; running thence North 8°16'25" East, 242.33 feet; thence South 74°23'07" East, 88.57 feet; thence North 84°52'06" East, 542.02 feet; thence North 88°02'16" East, 320.95 feet; thence South 84.81 feet to the North line of Lake West Blvd; thence along the North line of said street according to the following four courses: 199.72 feet along the arc of a 332.14 feet radius curve to the right whose long chord bears South 72°46'24" West, 196.72 feet; West 155.33 feet; 442.20 feet along the arc of a 1060.00 feet radius curve to the left whose long chord bears South 78°02'56" West, 439.00 feet; 213.88 feet along the arc of a 485.00 feet radius curve to the right whose long chord bears South 78°43'52" West 212.15 feet to the Point of Beginning.

ALSO EXCEPT COUNTRY CLUB ESTATES #2, described as follows:
Beginning at a point which lies East 2574.31 feet and North 413.62 feet of the Southwest corner of Section 27, Township 16 South, Range 43 East, Boise Meridian, running thence Northwesterly along the North line of Lake West Blvd., according to the following two courses: 217.00 feet along the arc of a 485.00 feet radius curve to the right whose long chord bears North 75°49'04" West, 215.19 feet; thence North 63°00'00" West 645.01 feet; thence North 62°30'00" East, 60.94 feet; thence North 25°00'00" West, 97.02 feet; thence North 38°54'26" East, 80.24 feet; thence North 56°00'00" East, 254.78 feet; thence North 86°19'33" East, 190.05 feet; thence South 38°52'40" East, 561.80 feet; thence South 8°16'25" West, 242.33 feet to the Point of Beginning.

ALSO EXCEPT ANY PART OF THE FOLLOWING 2 PARCELS LYING WITHIN THE BOUNDARIES OF THE ABOVE DESCRIBED PROPERTY:

A parcel of land located in Section 27, Township 16 South, Range 43 East, Boise Meridian, Bear Lake County, Idaho, and further described as follows:
Beginning at the Southwest Corner of said Section 27; thence North 89°41'58" East 4311.37 feet along the South line of said Section 27 to a Right of Way monument set on the Westerly right of way of Highway 89; thence North 03°08'08" West 486.60 feet to the Northeast Corner of the Leslie C. and Ruth Kimball property, said point being on the said highway right of way line and is the TRUE POINT OF BEGINNING; thence South 89°40'43" West 871.95 feet along the North line of said Kimball property to a point on the Southerly right of way line of Bear Lake West Boulevard, said point is on a 392.14 foot radius nontangent curve concave to the Northwest whose center point bears North 07°15'25" West; thence Northeasterly along said curve through a central angle of 33°45'09", a distance of 231.01 feet (chord = North 65°52'01" East 227.68 feet) to the Point of Tangency; thence North 48°59'26" East 160.80 feet to the Point of Curvature of a 266.26 foot radius curve concave to the Southeast; thence Northeasterly along said curve through a central angle of 37°18'12" a distance of 173.35 feet (chord 67°38'31" East 170.31 feet) to the Point of Tangency; thence North 86°17'37" East 345.50 feet to a point on the Westerly right of way line of said Highway 89; thence South 08°12'37" East 283.74 feet along said right of way line to the True Point of Beginning.

ALSO: A parcel of land located in Section 27, Township 16 South, Range 43 East, Boise Meridian, Bear Lake County, Idaho, and further described as follow:
Beginning at the Southwest Corner of said Section 27; thence North 89°41'58" East 4311.37 feet along the South line of Section 27 to a monument set on the Westerly right of way of U.S. Highway 89; thence North 03°08'08" West 486.60 feet to a point on said right of way; thence North 08°12'37" West 343.92 feet along said right of way line to the North right of way line of Bear Lake West Boulevard, the TRUE POINT OF BEGINNING; thence South 86°17'37" West 340.77 feet along said North right of way to the Point of Curvature of a 325.26 foot radius curve concave to the Southeast; thence Southwesterly along said curve through a central angle of 37°18'12", a distance of 212.42 feet (chord = South 67°38'31" West 208.69 feet) to the Point of Tangency; thence South 48°59'26" West 160.80 feet to the Point of Curvature of a 332.14 foot radius curve concave to the Northwest; thence Southwesterly along said curve through a central angle of 12°38'31", a distance of 73.29 feet (chord = South 55°18'42" West 73.14 feet); thence North 00°27'37" West 108.54 feet; thence North 87°34'39" East 97.36 feet; thence North 00°56'26" East 709.37 feet to the Southwest Corner of Parcel 1; thence North 89°46'45" East 341.55 feet along the South line of said Parcel 1; thence North 10°00'56" West 168.37 feet along the East line of said Parcel 1 to the Southwest Corner of the Don Erickson property; thence North 89°46'45" East 382.94 feet to the said Westerly right of way of Highway 89; thence South 08°12'37" East 272.8[illegible] feet along said Westerly right of way line to the True Point of Beginning.

THIS IS NOT A BILL.
DO NOT PAY.

ASSESSMENT NOTICE

2006

LYNN T LEWIS
BEAR LAKE COUNTY ASSESSOR
P. O. BOX 190
PARIS, ID 83261

For any questions, please notify
the assessor's office immediately
Assessor's telephone no:
(208)945-2155

B.L.WEST SUBDIVISIONS
27-16-43
78.28 ACRES

Parcel Address:

B L WEST HOMEOWNERS ASSOC
B L WEST PROPERTY OWNERS AMEN

Appeals of your property value must be on a form provided by the county assessor
Appeal deadline: 06/26/2006

PO BOX 348
FISH HAVEN, ID 83287

Tax code area: 31
Parcel Number: 5971.00
STATE #:16S43E277820

ASSESSED VALUE OF YOUR PROPERTY

Category & description	Lots/acres	Last Year	Current year
13 RURAL COMMERCIAL	80.74	218,000	370,60
35 IMP. ON CAT. 13		299,730	315,94
Subtotal:	80.74	517,730	686,540
Less home expemption:			
Net taxable property value:		517,730	686,540

Taxing Districts	Last Year's Taxes	Phone Number	Budget Hearin
COUNTY	2,225.29	(208)945-2212	09/05/200
COUNTY LIBRARY	199.64	(208)847-1664	08/23/2006
SCHOOL DIST #33	2,029.15	(208)945-2891	06/13/2006
FISH HAVEN CEM.	19.74	(208)945-2680	09/14/2006
FISH HAVEN SEWER	57.80	(208)945-1065	08/04/2006
SCHOOL #33 BOND	.00	(208)945-2891	No Response
B.L. COUNTY FIRE	226.26	(208)847-2287	11/06/2006
Subtotal:	4,757.88		
Fees:	315.00		
Total taxes/fees:	5,072.88		

THIS IS NOT A BILL. DO NOT PAY.

THIS IS NOT A BILL.
DO NOT PAY.

ASSESSMENT NOTICE

LYNN T LEWIS
BEAR LAKE COUNTY ASSESSOR
P. O. BOX 190
PARIS, ID 83261

2006

For any questions, please notify
the assessor's office immediately
Assessor's telephone no:
(208)945-2155

T-6095 F.LOT 3
27-16-43
.52 AC

Parcel Address:

Appeals of your property value must be
on a form provided by the county assessor
Appeal deadline: 06/26/2006

B L WEST HOMEOWNERS ASSOC/POA
PO BOX 348
FISH HAVEN, ID 83287

Tax code area: 31
Parcel Number: 5971.01
STATE #:16S43E277440

ASSESSED VALUE OF YOUR PROPERTY

Category & description	Lots/acres	Last Year	Current year
18 OTHER RURAL LAND	.52	140,170	216,580
Subtotal:	.52	140,170	216,580
Less home expemption:			
Net taxable property value:		140,170	216,580

Taxing Districts	Last Year's Taxes	Phone Number	Budget Hearing
COUNTY	602.47	(208)945-2212	09/05/2006
COUNTY LIBRARY	54.05	(208)847-1664	08/23/2006
SCHOOL DIST #33	549.37	(208)945-2891	06/13/2006
FISH HAVEN CEM.	5.34	(208)945-2680	09/14/2006
FISH HAVEN SEWER	15.65	(208)945-1065	08/04/2006
SCHOOL #33 BOND	.00	(208)945-2891	No Response
B.L. COUNTY FIRE	61.26	(208)847-2287	11/06/2006

Subtotal:	1,288.14
Fees:	.00
Total taxes/fees:	1,288.14

THIS IS NOT A BILL. DO NOT PAY.

ASSESSMENT NOTICE

THIS IS NOT A BILL.
DO NOT PAY.

2006

LYNN T LEWIS
BEAR LAKE COUNTY ASSESSOR
P. O. BOX 190
PARIS, ID 83261

T-6917 F. SE4
27-16-43
17.24 ACRES

For any questions, please notify
the assessor's office immediately
Assessor's telephone no:
(208)945-2155

Parcel Address:

B L WEST HOMEOWNERS ASSOC
PO BOX 94
FISH HAVEN ID 83287

Appeals of your property value must be
on a form provided by the county assessor
Appeal deadline: 06/26/2006

Tax code area: 31

Parcel Number: 5971.04

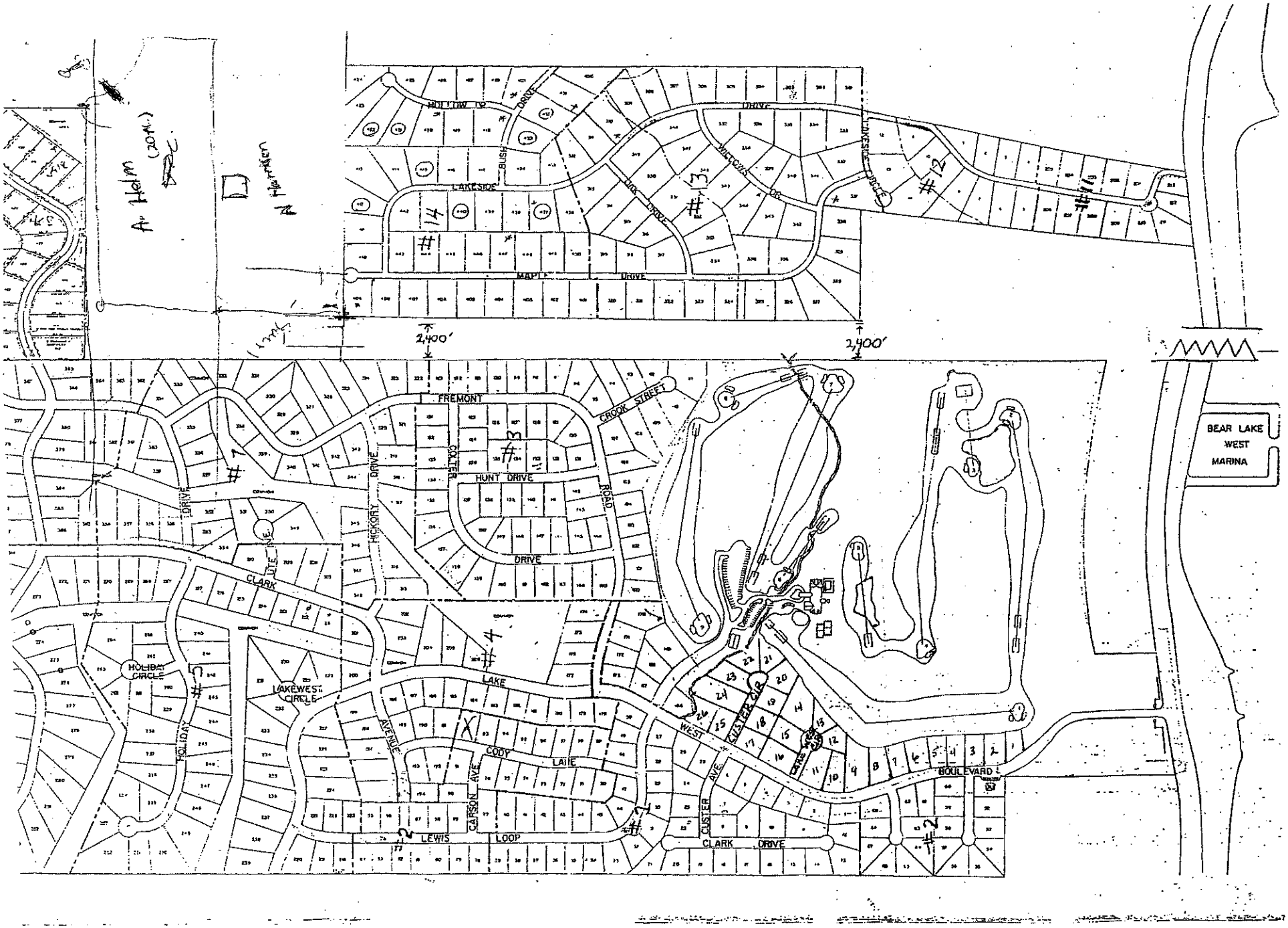
STATE #:16S43E277810

ASSESSED VALUE OF YOUR PROPERTY

Category & description	Lots/acres	Last Year	Current yea
13 RURAL COMMERCIAL	17.24	52,000	103,000
Subtotal:	17.24	52,000	103,000
Less home expemption:			
Net taxable property value:		52,000	103,000

Taxing Districts	Last Year's Taxes	Phone Number	Budget Hearing
COUNTY [illegible]	223.51	(208)945-2212	09/05/2006
COUNTY LIBRARY	20.05	(208)847-1664	08/23/2006
SCHOOL DIST #33	203.80	(208)945-2891	06/13/2006
FISH HAVEN CEM.	1.98	(208)945-2680	09/14/2006
FISH HAVEN SEWER	5.81	(208)945-1065	08/04/2006
SCHOOL #33 BOND	.00	(208)945-2891	No Response
B.L. COUNTY FIRE	22.73	(208)847-2287	11/06/2006
Subtotal:	477.88		
Fees:	.00		
Total taxes/fees:	477.88		

THIS IS NOT A BILL. DO NOT PAY.

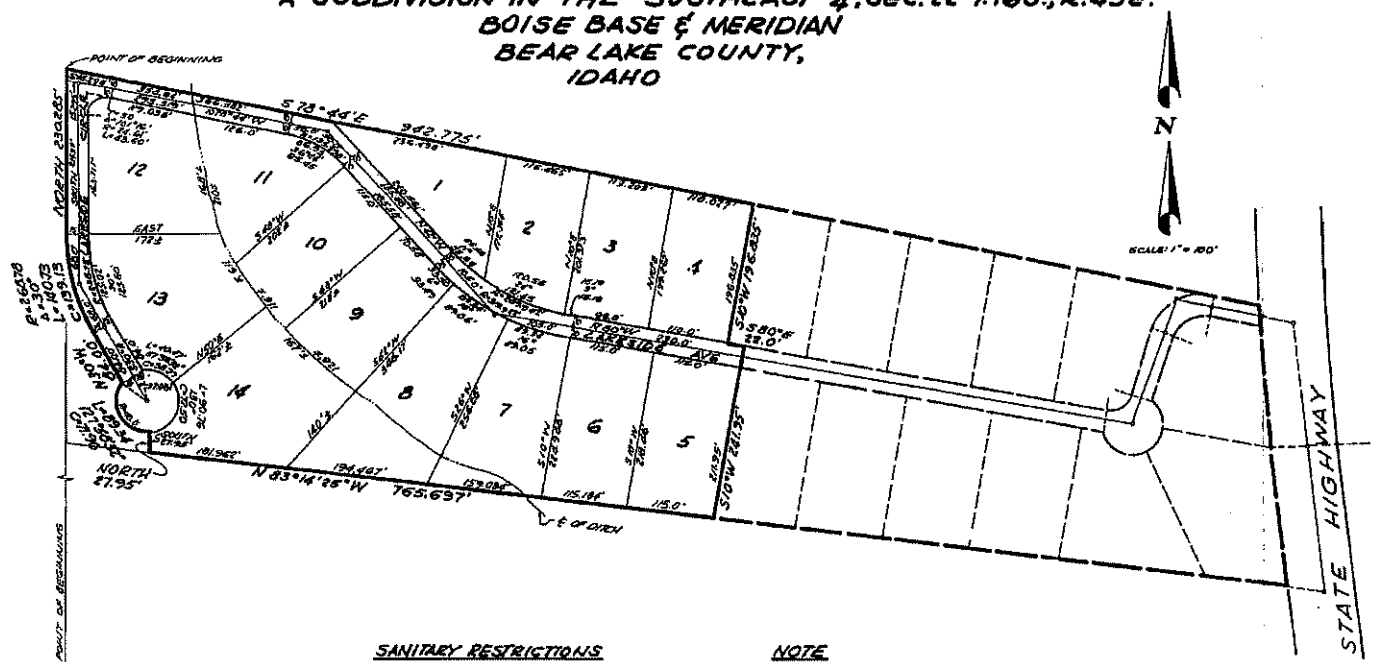

A. Holm
D
HOLLOW
DRIVE
BUSH
LAKESIDE
DUCK
WILLOW
LAKESIDE CIRCLE
MAPLE
2,400'
2,400'
FREMONT
CROOK STREET
COLTER
HUNT DRIVE
ROAD
DRIVE
HICKORY
DRIVE
CLARK
HOLIDAY CIRCLE
LAKEWEST CIRCLE
HOLIDAY
AVENUE
LAKE
CODY
LANE
CARSON AVE
LEWIS
LOOP
CUSTER CIR
WEST
CUSTER AVE
CLARK
DRIVE
BOULEVARD
BEAR LAKE WEST MARINA

LAKESIDE ESTATES

A SUBDIVISION IN THE SOUTHEAST 1/4, SEC. 22 T. 16S., R. 43E. BOISE BASE & MERIDIAN BEAR LAKE COUNTY, IDAHO

#100373

STATE OF IDAHO
County of Bear Lake
Date March 6, 1973
Time 1:30 P.M.
No. [illegible]
Clerk [illegible]
Deputy [illegible]
RECORDED



SANITARY RESTRICTIONS

I HEREBY CERTIFY THAT THE CENTRAL WATER SYSTEM AND INDIVIDUAL SEWAGE DISPOSAL HAS BEEN APPROVED BY THE DISTRICT HD. ___ HEALTH DEPARTMENT.

3-6-73
DATE

ENVIRONMENTALIST

NOTE

A 15' EASEMENT FOR PUBLIC AND PRIVATE UTILITIES IS PROVIDED ALONG ALL LOT LINES.

RECORDER'S CERTIFICATE

I DO HEREBY CERTIFY THAT THE FOREGOING PLAT OF LAKESIDE ESTATES, BEAR LAKE COUNTY, IDAHO, WAS FILED FOR RECORD IN THE OFFICE OF THE RECORDER OF BEAR LAKE COUNTY, IDAHO ON THE 6th DAY OF March A.D. 19 73 AT 1:30 P.M., AND RECORDED IN PLAT BOOK NO. Miscellaneous ON PAGE ___.

James A. Hudson
EX-OFFICIO RECORDER
Jeannine Parker, Deputy

ACKNOWLEDGMENT

STATE OF IDAHO }
COUNTY OF BEAR LAKE } S.S.

BE IT REMEMBERED: THAT ON THIS 5th DAY OF March A.D. 19 73 PERSONALLY APPEARED BEFORE ME THE SIGNERS OF THE FOREGOING OWNERS DEDICATION AND AFTER BEING DULY SWORN ACKNOWLEDGED TO ME THAT THEY SIGNED SAID DEDICATION FREELY AND VOLUNTARILY FOR THE PURPOSES THEREIN MENTIONED.

MY COMMISSION EXPIRES 4-28-76

NOTARY PUBLIC

COUNTY ENGINEER

I, [illegible] Adkins, County Engineer of Bear Lake County, Idaho, have checked the plat hereon and find it complies with the laws relating thereto.

[signature]

REGISTERED PROFESSIONAL ENGINEER 1252 STATE OF IDAHO GARY L. STOCK

"Sanitary restriction is void unless Title 50, Chapter 13, Idaho Code."

ENGINEER'S CERTIFICATE

I, CHARLES V. KING, DEPOSE AND SAY THAT I AM A REGISTERED PROFESSIONAL ENGINEER, THAT I HAVE SURVEYED THE TRACT OF LAND DESCRIBED BELOW, AND THAT SAID TRACT HAS BEEN STAKED ON THE GROUND ACCORDING TO STATE LAW AND THE MAP SHOWN HEREON. I FURTHER CERTIFY THAT THIS TRACING IS AN EXACT COPY OF THE ORIGINAL PLAT.

REGISTERED PROFESSIONAL ENGINEER 7152 STATE OF IDAHO CHARLES V. KING

BOUNDARY DESCRIPTION

BEGINNING AT A POINT 1089.4' NORTH OF THE SOUTH 1/4 COR. SEC. 22, T. 16 S., R. 43E., B.&M. AND THENCE S. 78°44'E. 942.775'; THENCE S. 10°W. 196.055'; THENCE S. 80°E., 22.0'; THENCE S. 10° W., 841.98'; THENCE N. 83°14'26"W., 765.697'; THENCE NORTH 27.95' TO A POINT ON THE ARC OF A 40' RADIUS CURVE, THE CENTER OF WHICH BEARS NORTH; THENCE NORTHWESTERLY ALONG THE ARC OF SAID CURVE TO THE RIGHT 89.94' THROUGH A CENTRAL ANGLE OF 127°58'32"; THENCE N. 30° WEST 84.0'; THENCE NORTHERLY ALONG THE ARC OF A 268.78' RADIUS CURVE RIGHT NO. 13' THROUGH A CENTRAL ANGLE OF 30°, THENCE NORTH 230.285' TO POINT OF BEGINNING.

OWNER'S DEDICATION

KNOW ALL MEN BY THESE PRESENT THAT WE, THE UNDERSIGNED OWNERS OF THE TRACT OF LAND DESCRIBED ABOVE AND SHOWN HEREON, HAVING CAUSED SAME TO BE SUBDIVIDED INTO LOTS AND STREETS TO BE HEREAFTER KNOWN AS LAKESIDE ESTATES, DO HEREBY DEDICATE ALL STREETS AND EASEMENTS SHOWN OR INDICATED HEREON TO THE PERPETUAL USE OF THE PUBLIC.

IN WITNESS WHERE OF WE HAVE HEREUNTO SET OUR HANDS THIS 2nd DAY OF March A.D. 19 73.

[signature]

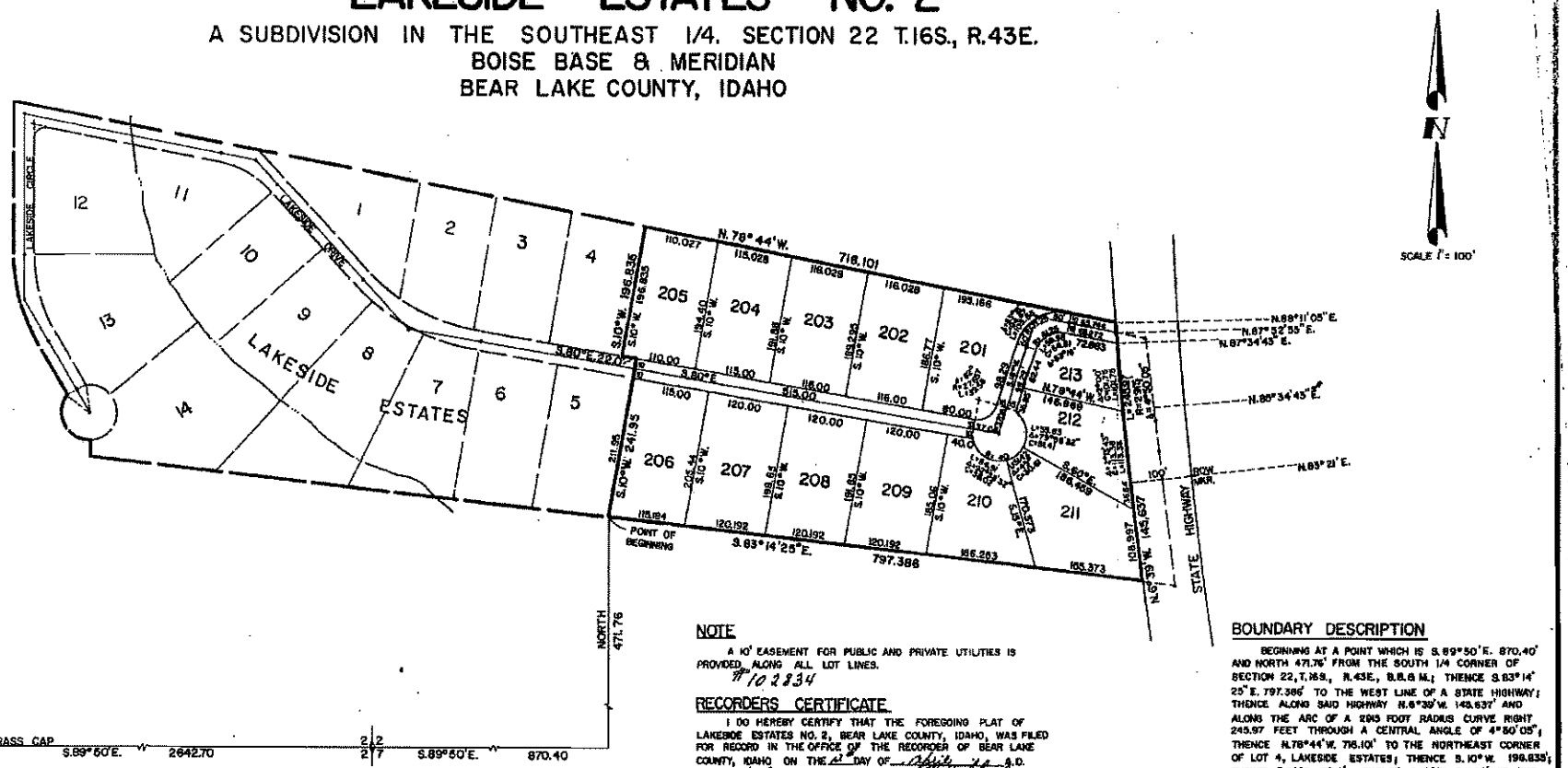
COUNTY ACCEPTANCE

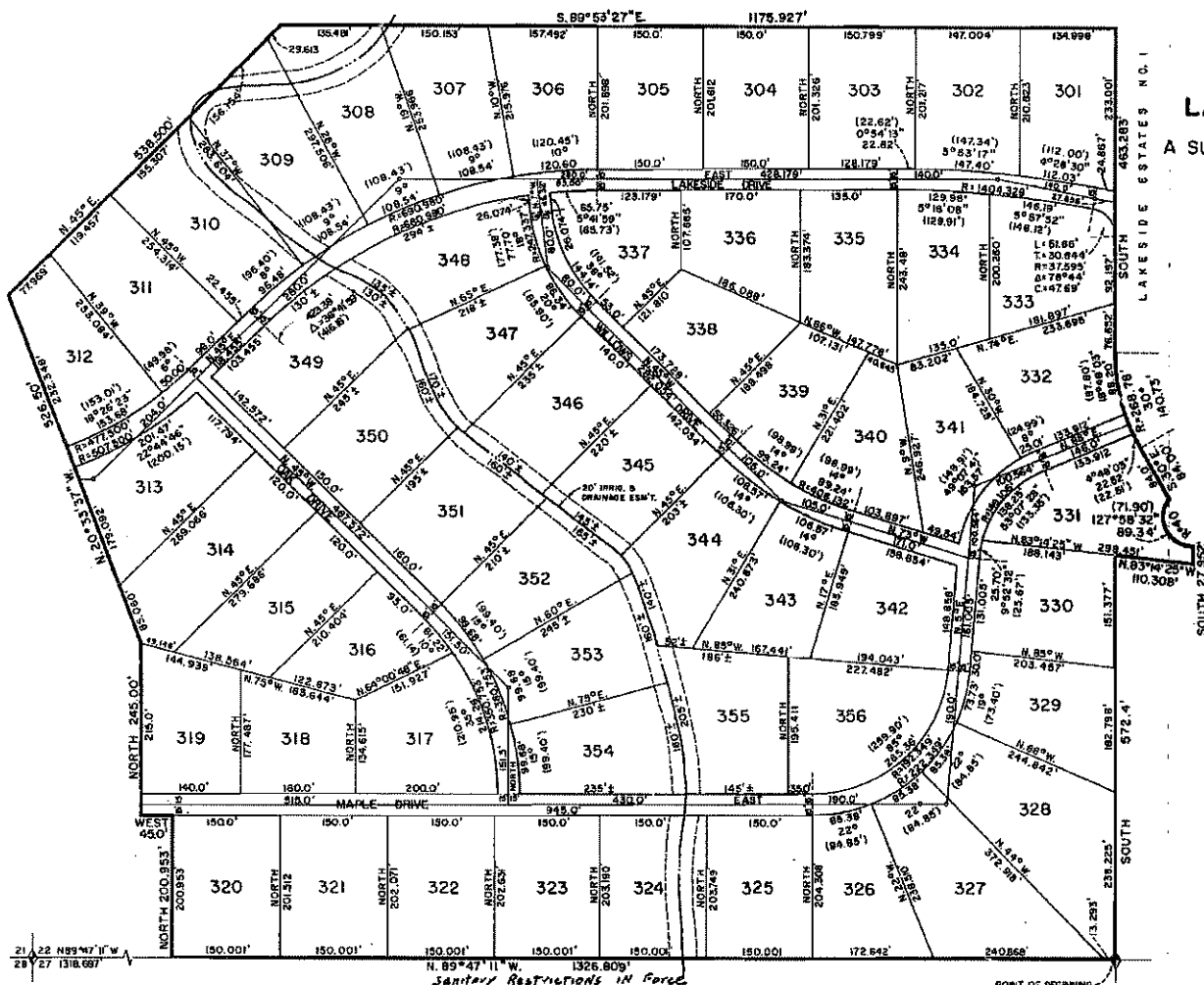
THE FOREGOING PLAT WAS DULY ACCEPTED AND APPROVED BY THE BOARD OF BEAR LAKE COUNTY COMMISSIONERS BY RESOLUTION ADOPTED THIS 5th DAY OF March A.D. 19 73.

CHAIRMAN

LAKESIDE ESTATES NO. 2

A SUBDIVISION IN THE SOUTHEAST 1/4, SECTION 22 T.16S., R.43E.
BOISE BASE & MERIDIAN
BEAR LAKE COUNTY, IDAHO


LAKESIDE CIRCLE
CARSON DRIVE
LAKESIDE ESTATES
1
2
3
4
5
6
7
8
9
10
11
12
13
14
201
202
203
204
205
206
207
208
209
210
211
212
213
N. 78° 44' W.
718.101
S.80°E. 22.0'
S.10°W. 196.835
S.10°W. 241.95
S.10°W. 196.835
S.10°W. 194.40
S.10°W. 191.98
S.10°W. 193.295
S.10°W. 185.77
S.10°W. 185.77
S.10°W. 185.65
S.10°W. 185.65
S.10°W. 185.05
S.10°W. 185.05
S.10°W. 185.05



LAKESIDE ESTATES NO. 3

A SUBDIVISION IN THE SOUTHWEST 1/4
SECTION 22 T.16S., R.43E.
BOISE BASE & MERIDIAN
BEAR LAKE COUNTY, IDAHO

SCALE 1" = 100'

BOUNDARY DESCRIPTION

BEGINNING AT THE SOUTH 1/4 CORNER OF SEC. 22, T.16S., R.43E., B. B&M.; THENCE N 89°47' 11"W ALONG THE SECLINE 1326.809'; THENCE NORTH 200.953'; THENCE WEST 45.00'; THENCE NORTH 245.00'; THENCE N 20°33' 37" W 926.50'; THENCE N 45°E 538.805'; THENCE S89°53'27" EAST 1175.927' THENCE SOUTH 463.285' ALONG THE WESTERLY BOUNDARY OF LAKESIDE ESTATES NO 2, TO THE P.C. OF A 26878' RADIUS CURVE; THENCE SOUTHEASTERLY ALONG SAID BOUNDARY AND SAID CURVE 140.73' THROUGH A CENTRAL ANGLE OF 30°, THENCE S30°E 84.00' TO A POINT ON THE ARC OF A 40.00' RADIUS CURVE THE CENTER OF WHICH BEARS S52°02'28"E; THENCE SOUTHEASTERLY ALONG THE ARC OF SAID CURVE 89.34' THROUGH A CENTRAL ANGLE OF 127°58'32", THENCE SOUTH 27.95', THENCE LEAVING SAID BOUNDARY AND RUNNING N83°14'25" W 110.308'; THENCE SOUTH 572.40' TO THE POINT OF BEGINNING CONTAINING 42.694 ACRES.

OWNER'S DEDICATION

KNOW ALL MEN BY THESE PRESENT THAT WE, THE UNDERSIGNED OWNERS OF THE TRACT OF LAND DESCRIBED ABOVE AND SHOWN HEREON, HAVING CAUSED SAME TO BE SUBDIVIDED INTO LOTS AND STREETS TO BE HEREAFTER KNOWN AS LAKESIDE ESTATES NO. 3 DO HEREBY DEDICATE ALL STREETS AND EASEMENTS SHOWN OR INDICATED HEREON TO THE PERPETUAL USE OF THE PUBLIC.

IN WITNESS WHEREOF WE HAVE HEREUNTO SET OUR HANDS THIS 9th DAY OF September A.D. 1974.

Clyde D. Thompson Merrill Rasmussen

COUNTY ACCEPTANCE

THE FOREGOING PLAT WAS DULY ACCEPTED AND APPROVED BY THE BEAR LAKE COUNTY BOARD OF COMMISSIONERS BY RESOLUTION ADOPTED THIS 9th DAY OF September A.D. 1974.

Arlo Jay Kinney
CHAIRMAN

103657

RECORDER'S CERTIFICATE

I DO HEREBY CERTIFY THAT THE FOREGOING PLAT OF LAKESIDE ESTATES NO. 3, BEAR LAKE COUNTY, IDAHO, WAS FILED FOR RECORD IN THE OFFICE OF THE RECORDER OF BEAR LAKE COUNTY, IDAHO ON THE 9th DAY OF September A.D. 1974 AT 3:00 P.M., AND RECORDED IN PLAT BOOK NO. 1 ON PAGE 1 & 2 INSTRUMENT NUMBER

Mavis B. Hudson
BEAR LAKE COUNTY RECORDER
Jeannine Parker Dep. Rec.

ACKNOWLEDGMENT

INDEXED

STATE OF IDAHO } SS.
COUNTY OF BEAR LAKE }

BE IT REMEMBERED THAT ON THIS 4th DAY OF September A.D. 1974, PERSONALLY APPEARED BEFORE ME THE SIGNERS OF THE FOREGOING OWNER'S DEDICATION AND AFTER BEING DULY SWORN ACKNOWLEDGED TO ME THAT THEY SIGNED SAID DEDICATION FREELY AND VOLUNTARILY FOR THE PURPOSES THEREIN MENTIONED.

MY COMMISSION EXPIRES May 13 1977

Catherine W. Webb
NOTARY PUBLIC

PREPARED BY:

COON, KING & KNOWLTON
1055 EAST 3900 SOUTH
SALT LAKE CITY, UTAH 84117

ENGINEER'S CERTIFICATE

I, CHARLES V. KING, DEPOSE AND SAY THAT I AM A REGISTERED, PROFESSIONAL ENGINEER, THAT I HAVE SURVEYED THE TRACT DESCRIBED HEREON, AND THAT SAID TRACT HAS BEEN STAKED ON GROUND ACCORDING TO STATE LAW AND THE MAP SHOWN HEREON, AND THAT THE FOREGOING IS AN EXACT COPY OF THE ORIGINAL PLAT.

754
REGISTERED PROFESSIONAL ENGINEER
CHARLES V. KING

SANITARY RESTRICTIONS

I HEREBY CERTIFY THAT THE CENTRAL WATER SYSTEM AND INDIVIDUAL SEWAGE DISPOSAL HAS BEEN APPROVED BY DISTRICT NO. ____ HEALTH DEPARTMENT.

DATE: _____
ENVIRONMENTALIST

COUNTY SURVEYOR'S APPROVAL

Gary L. Lott
COUNTY SURVEYOR (Acting) DATE July 19, 1974

REGISTERED PROFESSIONAL ENGINEER 1252 STATE OF IDAHO

NOTE

A 10' EASEMENT FOR PUBLIC AND PRIVATE UTILITIES IS PROVIDED ALONG EACH SIDE OF ALL LOT LINES. FIGURES IN ( ) DENOTE CHORD DIMENSION OF CURVE.

JOB NO. 3459-350

LAKESIDE ESTATES NO. 4

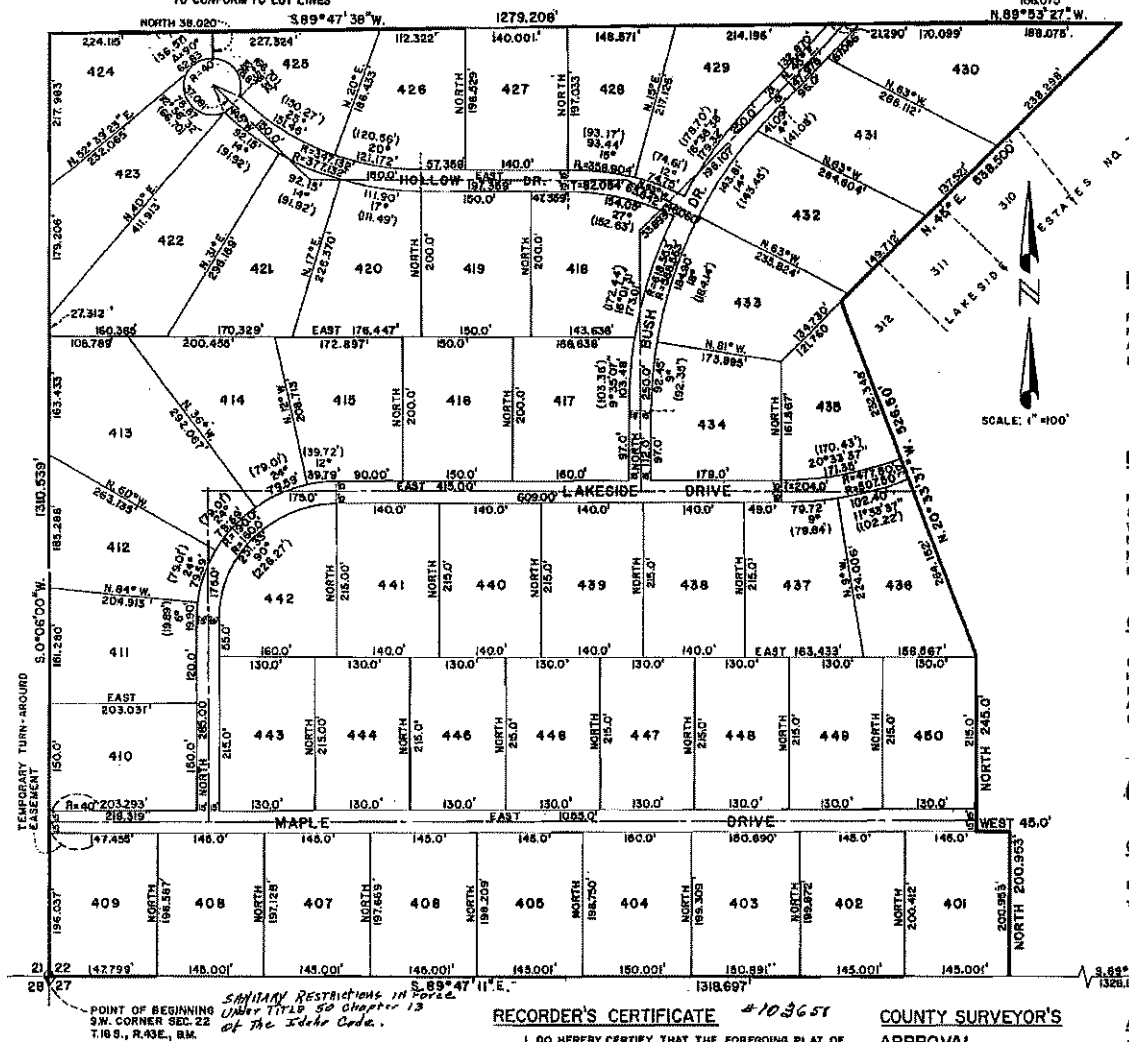
A SUBDIVISION IN THE SOUTHWEST 1/4 SECTION 22, T. 16 S., R.43 E.

BOISE BASE & MERIDIAN

BEAR LAKE COUNTY, IDAHO

NOTE: A 10' EASEMENT FOR PUBLIC AND PRIVATE UTILITIES IS PROVIDED ALONG EACH SIDE OF ALL LOT LINES.
FIGURES IN ( ) DENOTE CHORD DIMENSION OF CURVE.

NOTE. DITCH ALIGNMENT MAY BE CHANGED TO CONFORM TO LOT LINES



SANITARY Restrictions in force under TITLE 50 Chapter 13 of the Idaho Code.

SANITARY RESTRICTIONS

I HEREBY CERTIFY THAT THE CENTRAL WATER SYSTEM AND INDIVIDUAL SEWAGE DISPOSAL HAS BEEN APPROVED BY DISTRICT NO. ____ HEALTH DEPARTMENT.

DATE _____

ENVIRONMENTALIST

PREPARED BY:

COON, KING & KNOWLTON
1055 E. 3900 SO. ST.
SALT LAKE CITY, UTAH
84117

RECORDER'S CERTIFICATE #103651

I DO HEREBY CERTIFY THAT THE FOREGOING PLAT OF LAKESIDE ESTATES NO. 4, BEAR LAKE COUNTY, IDAHO, WAS FILED FOR RECORD IN THE OFFICE OF THE RECORDER OF BEAR LAKE COUNTY, IDAHO ON THE 9th DAY OF September A.D. 19 74 AT 2:15 PM, AND RECORDED IN PLAT BOOK NO. 1 ON PAGE 44 and 45

INSTRUMENT NUMBER 103651

Anna B. Hutton
BEAR LAKE COUNTY RECORDER
Jeannine Barker, Dep. INDEXED

COUNTY SURVEYOR'S APPROVAL

DATE July 15, 1974

Gary Olsen
COUNTY SURVEYOR

REGISTERED PROFESSIONAL ENGINEER 1252 STATE OF IDAHO GARY L. STOOR

ENGINEER'S CERTIFICATE

I, CHARLES V. KING, DEPOSE AND SAY THAT I AM A REGISTERED, PROFESSIONAL ENGINEER, THAT I HAVE SURVEYED THE TRACT DESCRIBED HEREON, AND THAT SAID TRACT HAS BEEN STAKED ON THE GROUND ACCORDING TO STATE LAW AND THE MAP SHOWN HEREON. THIS IS AN EXACT TRACING OF THE ORIGINAL PLAT.

Charles V. King

REGISTERED PROFESSIONAL ENGINEER 354 STATE OF IDAHO CHARLES V. KING

BOUNDARY DESCRIPTION

BEGINNING AT THE SOUTH-WEST CORNER OF SECTION 22, T. 16 S., R. 43 E., BOISE BASE & MERIDIAN; THENCE S. 89°47'11" E. ALONG THE SECTION LINE 1318.697 FEET; THENCE NORTH 200.953 FEET; THENCE WEST 45.0 FEET; THENCE NORTH 245.0 FEET; THENCE N. 20°33'37"W. 526.60 FEET;. THENCE N. 45°E. 538.500 FEET ; THENCE N. 89°53'27" W. 188.075 FEET; THENCE S. 89°47' 38"W 1279.206 FEET; THENCE S.0°05'00"W. 1310.539 FEET TO THE POINT OF BEGINNING CONTAINING 37.63 ACRES.

OWNER'S DEDICATION

KNOW ALL MEN BY THESE PRESENT THAT WE, THE UNDERSIGNED OWNERS OF THE TRACT OF LAND DESCRIBED ABOVE AND SHOWN HEREON, HAVING CAUSED SAME TO BE SUBDIVIDED INTO LOTS AND STREETS TO BE HEREAFTER KNOWN AS LAKESIDE ESTATES NO. 4, DO HEREBY DEDICATE ALL STREETS AND EASEMENTS SHOWN OR INDICATED HEREON TO THE PERPETUAL USE OF THE PUBLIC.

IN WITNESS WHEREOF WE HAVE HEREUNTO SET OUR HANDS THIS 9th DAY OF September A.D. 1974

Clyde E. Taggart

Avil Jacobsen

COUNTY ACCEPTANCE

THE FOREGOING PLAT WAS DULY ACCEPTED AND APPROVED BY THE BOARD OF BEAR LAKE COUNTY COMMISSIONERS BY RESOLUTION ADOPTED THIS 9th DAY OF September A.D. 1974

Clyde Jay Kinney
CHAIRMAN

ACKNOWLEDGMENT

STATE OF IDAHO } S.S.
COUNTY OF BEAR LAKE }

BE IT REMEMBERED THAT ON THIS 9th DAY OF September A.D. 19 74, PERSONALLY APPEARED BEFORE ME THE SIGNERS OF THE FOREGOING OWNER'S DEDICATION AND AFTER BEING DULY SWORN ACKNOWLEDGED TO ME THAT THEY SIGNED SAID DEDICATION FREELY AND VOLUNTARILY FOR THE PURPOSES THEREIN MENTIONED. MY COMMISSION EXPIRES May 13, 1977.

Paulene W. Webb
NOTARY PUBLIC

3459. 250

AR LAKE COUNTY COMMISSION

C Block, Chairman of the board of County Commissioners ke County, Idaho do hereby certify that the plat of Bear Subdivision No 1 was accepted and approved by res- f said board this ____ day of ____ 1970 ss whereof I have here unto set my hand and affixed f Bear Lake County, Idaho this 7th day of Sept 1970

Clerk

Title Block
Chairman

SURVEYORS CERTIFICATE

Anderson, a registered land surveyor in the State of ing License No 726, do hereby certify that a survey was r my direction of the premises described in the owners appearing on this plat, that the plat of said premises n this certificate appearing was prepared by me, and at shows all of the premises as described in the owners said lands being known as Bear Lake West Sub- ion 1, that the plat correctly represents the Lots, Blocks, ts as marked upon the ground and that the pertinent of the Statutes of the State of Idaho have been with

I certify that this is a correct copy of said plat

Jay R. Anderson

ACKNOWLEDGEMENT

ish
Notary
2nd day of SEPT. 1970, before me, a Notary Public in e State of Utah, personally appeared Jay R. Anderson. ledged to me that he executed the above certificate. witness whereof I have hereto set my hand and affixed l seal this 22nd day of SEPT. 1970.
, Expires Nov. 1, 1973

Notary Public
Residing in Ogden, Utah

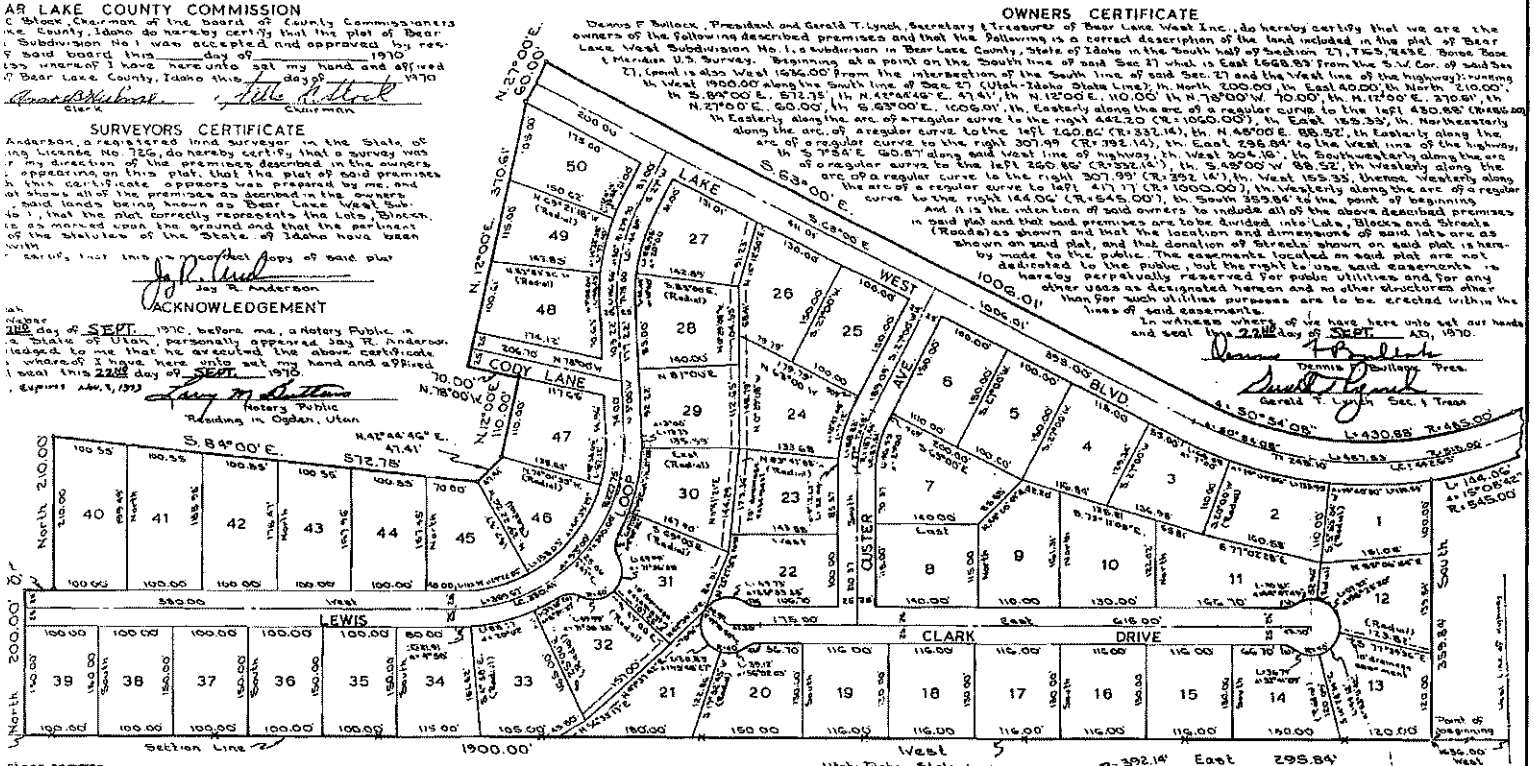
OWNERS CERTIFICATE

Dennis F Bullock, President and Gerald T. Lynch, Secretary & Treasurer of Bear Lake West Inc., do hereby certify that we are the owners of the following described premises and that the following is a correct description of the land included in the plat of Bear Lake West Subdivision No. 1, a subdivision in Bear Lake County, State of Idaho in the South half of Section 27, T16S, R43E. Boise Base & Meridian U.S. Survey. Beginning at a point on the South line of said Sec 27 which is East 1668.83' from the S.W. Cor. of said Sec 27, (point is also West 1984.00' from the intersection of the South line of said Sec. 27 and the West line of the highway); running th West 1900.00' along the South line of Sec 27 (Utah-Idaho State Line); th. North 200.00', th. East 40.00', th North 210.00', th S. 84°00' E., 572.75', th N. 42°44'46" E., 47.41', th N. 12°00' E., 110.00', th N. 78°00' W. 10.00', th. N. 12°00' E., 270.61', th N. 21°00' E., 60.00', th S. 63°00' E., 1006.01', th. Easterly along the arc of a regular curve to the left 430.88' (R=485.00' Easterly along the arc of a regular curve to the right 442.20' (R=1060.00'), th East 155.33', th. Northeasterly along the arc of a regular curve to the left 260.86' (R=332.14'), th. N. 45°00' E. 88.52', th Easterly along the arc of a regular curve to the right 307.99' (R=392.14'), th. East 295.84' to the west line of the highway, th S. 7°54' E. 60.57' along said west line of highway, th West 304.10', th Southwesterly along the arc of a regular curve to the left 260.86' (R=332.14'), th. S. 45°00' W 88.52', th Westerly along the arc of a regular curve to the right 307.99' (R=392.14'), th. West 155.33', thence Westerly along the arc of a regular curve to left 417.17' (R=1000.00'), th. Westerly along the arc of a regular curve to the right 144.06' (R=545.00'), th. South 359.84' to the point of beginning And it is the intention of said owners to include all of the above described premises in said plat and that said premises are to be divided into Lots, Blocks and Streets (Roads) as shown and that the location and dimensions of said lots are as shown on said plat, and that donation of Streets shown on said plat is hereby made to the public. The easements located on said plat are not dedicated to the public, but the right to use said easements is hereby perpetually reserved for public utilities and for any other uses as designated hereon and no other structures other than for such utilities purposes are to be erected within the lines of said easements.

In witness whereof we have here unto set our hands and seal this 22nd day of SEPT. AD, 1970.

Dennis F Bullock
Dennis F Bullock Pres.

Gerald T. Lynch
Gerald T. Lynch Sec. & Treas



EAR LAKE WEST SUBDIVISION NO. 1

T OF THE SOUTH HALF OF SECTION 27, T16S, R43E, BOISE BASE & MERIDIAN U.S. SURVEY

PREPARED BY:
ENGINEERING & SURVEYING INC.
RS —— LAND SURVEYORS
Ogden, Utah

COUNTY ENGINEER

I ____ County Engineer of Bear Lake County, Idaho have checked the plat of Bear Lake West Subdivision No. 1 and the computations for making said plat and find they comply with the laws relating thereto.

County Engineer

ACKNOWLEDGEMENT

State of Utah
County of Weber
On the 22nd day of SEPT. 1970, before me, a notary public, in and for the State of Utah, personally appeared those named in the above certificate and acknowledged to me that they executed the same. In witness whereof I have hereunto set my hand and affixed my official seal this 22nd day of SEPT. 1970

Notary Public
Residing in Ogden, Utah

RECORDED
Instrument No 95240
Time 4:00 PM Date 9 Oct 70
Plat Book No. 1 Page ____
Records of Bear Lake County
State of Idaho
Recorder ____
Fee $5.00
Requested by Bear Lake West Inc

BEAR LAKE WEST SUBDIVISION
NO. 2

A PART OF THE SOUTH HALF OF SECTION 27, T16S, R43E, BOISE BASE & MERIDIAN U.S. SURVEY

OWNERS CERTIFICATE

DENNIS F. BULLOCK, PRESIDENT AND GERALD T. LYNCH, SECRETARY AND TREASURER OF BEAR LAKE WEST, INC. DO HEREBY CERTIFY THAT WE ARE THE OWNERS OF THE FOLLOWING DESCRIBED PREMISES AND THAT THE FOLLOWING IS A CORRECT DESCRIPTION OF THE LAND INCLUDED IN THE PLAT OF BEAR LAKE WEST SUBDIVISION NO.2, A SUBDIVISION IN BEAR LAKE COUNTY, STATE OF IDAHO, IN THE SOUTH HALF OF SEC. 27, T16S, R43E, BOISE BASE AND MERIDIAN, U.S. SURVEY: BEGINNING AT A POINT ON THE SOUTH LINE OF SEC. 27 WHICH IS EAST 4883' FROM THE S.W. COR. OF SAID SEC. 27, RUNNING TH. NORTH 200.00', TH. EAST 40.00', TH. NORTH 139.00', TH. EAST 400.00', TH. NORTH 105.89', TH. EAST 27.21', TH. NORTH 13°00' EAST 363.20', TH. SOUTH 78°00' EAST 400.00', TH. SOUTH 88°16' 22" EAST 304.86', TH. SOUTH 78°00' EAST 100.00' TO THE WEST LINE OF BEAR LAKE WEST SUBDIVISION NO. 1, TH. EIGHT COURSES ALONG THE BOUNDRY OF BEAR LAKE WEST SUBDIVISION NO. 1, TH. AS FOLLOWS: SOUTH 12°00' WEST 200.00', SOUTH 78°00' EAST 70.00', SOUTH 12°00' WEST 110.00', SOUTH 48° 44' 46" WEST 47.41', NORTH 84°00' WEST 572.75', SOUTH 210.00', WEST 40.00', AND SOUTH 200.00' TO THE S.W. COR. OF LOT 39 OF BEAR LAKE WEST SUBDIVISION NO. 1, TH. WEST 700.00' ALONG THE SOUTH LINE OF SAID SEC. 27 TO THE PLACE OF BEGINNING.

ALSO BEGINNING AT A POINT WHICH IS EAST 2668.83' FROM THE S.W. COR. OF SAID SEC. 27, RUNNING TH. NORTH 339.84' ALONG THE EAST LINE OF BEAR LAKE WEST SUBDIVISION NO. 1, TH. ALONG THE SOUTH LINE OF LAKE WEST BLVD. AS FOLLOWS: EASTERLY 144.06' ALONG THE ARC OF A REGULAR CURVE TO THE LEFT (R=345.00') TH. EASTERLY 49.13' ALONG ARC OF A REGULAR CURVE TO THE RIGHT (R=1060.08'), TH. EAST 185.33', TH. EASTERLY 49.13' ALONG THE ARC OF A REGULAR CURVE TO THE LEFT (R=392.14'), TH. SOUTH 488.22' TO THE SOUTH LINE OF SEC. 27, TH. WEST 740.00' ALONG SAID SEC. LINE TO PLACE OF BEGINNING.

AND IT IS THE INTENTION OF SAID OWNERS TO INCLUDE ALL OF THE ABOVE DESCRIBED PREMISES IN SAID PLAT AND THAT SAID PREMISES ARE TO BE DIVIDED INTO LOTS, BLOCKS AND STREETS (ROADS) AS SHOWN AND THAT THE LOCATION AND DIMENSIONS OF SAID LOTS ARE AS SHOWN ON SAID PLAT, AND THAT DONATION OF STREETS SHOWN ON SAID PLAT IS HEREBY MADE TO THE PUBLIC.

THE EASEMENTS LOCATED ON SAID PLAT ARE NOT DEDICATED TO THE PUBLIC, BUT THE RIGHTS USE SAID EASEMENTS IS HEREBY PERPETUALLY RESERVED FOR PUBLIC UTILITIES AND FOR ANY OTHER USES AS DESIGNATED HEREON AND NO OTHER STRUCTURES OTHER THAN FOR SUCH UTILITIES PURPOSES ARE TO BE ERECTED WITHIN THE LINES OF SAID EASEMENTS.

IN WITNESS WHEREOF WE HAVE HERE UNTO SET OUR HANDS AND SEAL THIS 6th DAY OF Nov. A.D. 1978.

Dennis F. Bullock
DENNIS F. BULLOCK, PRES.

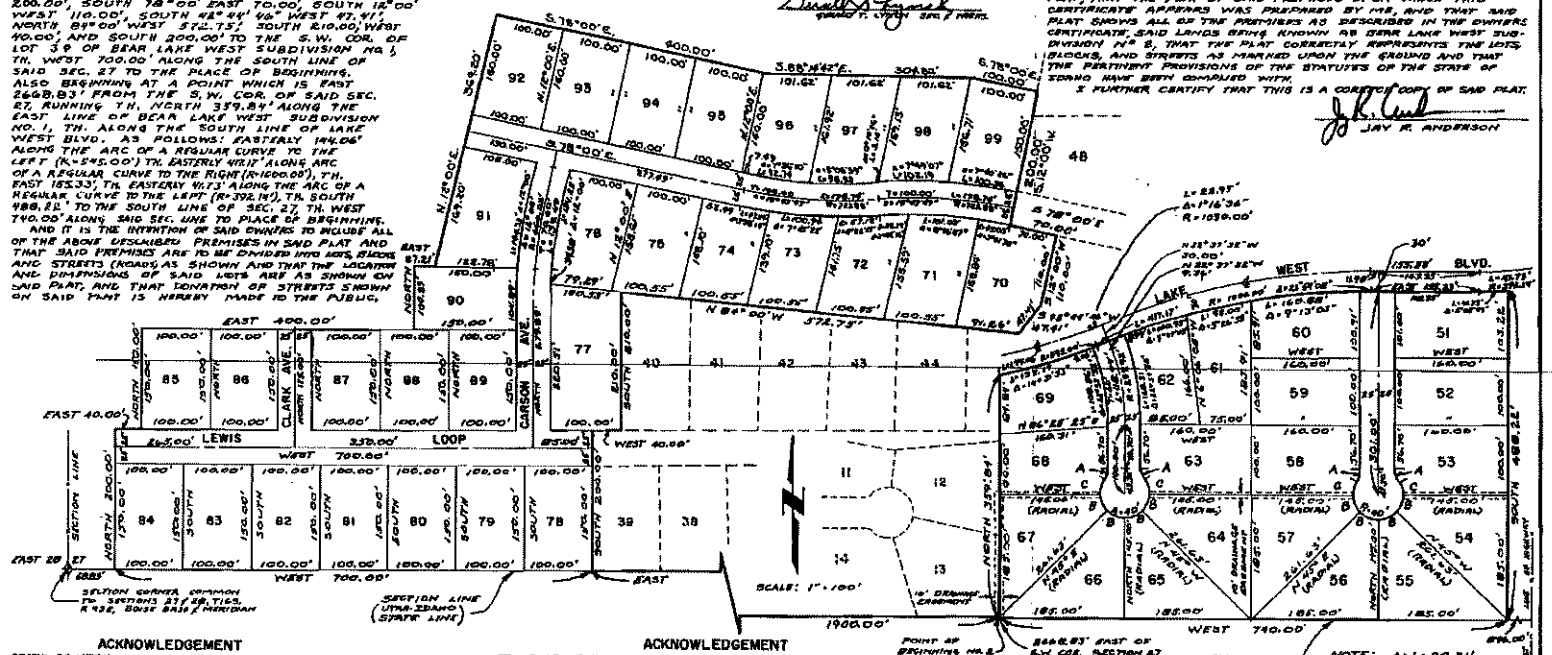
Gerald T. Lynch
GERALD T. LYNCH, SEC. & TREAS.

SURVEYORS CERTIFICATE

I JAY R. ANDERSON, A REGISTERED LAND SURVEYOR IN THE STATE OF IDAHO, HOLDING LICENSE NO. 736, DO HEREBY CERTIFY THAT A SURVEY WAS MADE UNDER MY DIRECTION OF THE PREMISES DESCRIBED IN THE OWNERS CERTIFICATE APPEARING ON THIS PLAT, THAT THE PLAT OF SAID PREMISES UPON WHICH THIS CERTIFICATE APPEARS WAS PREPARED BY ME, AND THAT SAID PLAT SHOWS ALL OF THE PREMISES AS DESCRIBED IN THE OWNERS CERTIFICATE; SAID LANDS BEING KNOWN AS BEAR LAKE WEST SUBDIVISION NO. 2, THAT THE PLAT CORRECTLY REPRESENTS THE LOTS, BLOCKS, AND STREETS AS MARKED UPON THE GROUND AND THAT THE PERTINENT PROVISIONS OF THE STATUTES OF THE STATE OF IDAHO HAVE BEEN COMPLIED WITH.

I FURTHER CERTIFY THAT THIS IS A CORRECT COPY OF SAID PLAT.

J. R. Anderson
JAY R. ANDERSON


S.78°00'E.
400.00'
S.88°16'22"E.
304.86'
S.78°00'E.
100.00'
N.12°00'E.
200.00'
S.78°00'E.
100.00'
S.78°00'E.
70.00'
N.12°00'W.
110.00'
N.84°00'W.
572.75'
EAST 400.00'
NORTH 400.00'
EAST 40.00'
WEST 700.00'
LEWIS
LOOP
CLARK AVE.
CARSON AVE.
LAKE
WEST
BLVD.
30'
SOUTH 488.22'
EAST 2668.83'
SECTION LINE
SCALE: 1"=100'
1900.00'
WEST 740.00'
POINT OF BEGINNING No. 2
SECTION CORNER, COMMON TO SECTIONS 27 & 28, T16S, R43E, BOISE BASE & MERIDIAN
SECTION LINE (UTAH-IDAHO STATE LINE)
16' DRAINAGE EASEMENT
L=23.75'
Δ=1°16'34"
R=1064.00'
L=49.13'
Δ=2°49'01"
R=1000.00'
L=144.06'
Δ=23°55'02"
R=345.00'
L=49.13'
Δ=7°13'05"
R=390.14'
L=185.33'
R=1060.08'
N.25°37'32"W
30.00'
N.25°37'32"W
9.74'
N.84°22'28"E
N.84°22'28"E
N.84°22'28"E

BEAR LAKE WEST SUBDIVISION NO. 3

A PART OF THE SOUTH HALF OF SECTION 27, T16S, R43E, BOISE BASE & MERIDIAN U.S. SURVEY

OWNERS CERTIFICATE

Dennis F. Bullock, President and Gerald T. Lynch, Secretary-Treasurer of Bear Lake West Inc., Leslie C. Kimball & wife Ruth Kimball and Donald M. Erickson & wife Wilma N. Erickson, do hereby certify that we are the owners of the following described premises, and that the following is a correct description of the land included in the plat of Bear Lake West Subdivision No. 3, a subdivision in Bear Lake County, State of Idaho in the south half of Section 27, T16S, R43E, Boise Base & Meridian U.S. Survey. Beginning at a point East 1811.37' & North 834.30' from the S.W. corner of said Section 27 (point is also N.62°00' W. 91.28' from the N.E. corner of Lot 50, Bear Lake West Subd. No. 1) running thence Westerly along the arc of a regular curve to the left 171.73' (R= 314.58'), thence S.89° 56' W. 25.00', thence N. 5°22' W. 60.00', thence Northerly along the arc of a regular curve to the right 207.61' (R=508.58'), thence N. 18°00' E. 236.28', thence West 767.45', thence N. 46°00' W. 306.90', thence North 741.91', thence Easterly along the arc of a regular curve to the right 30.04' (R. 344.20'), thence North 50.00', thence East 40.00', thence North 184.50' to a fence on the ¼ section line said point being East 954.00' from the West ¼ corner of said section 27, thence East 1428.59' along said fence, thence, South 189.98', thence S. 31° 30' W. 620.00', thence S. 11°00' E. 570.71', thence West 215.57', thence S. 18°00' W. 250.00', thence southerly along the arc of a regular curve to the left 187.02' (R= 458.58'), thence S. 5°22' E. 0.85', thence easterly along the arc of a regular curve to the right 198.58' (R = 274.58') thence S. 27°00' W. 60.00' to the point of beginning.

And it is the intention of said owners to include all of the above described premises in said plat and that said premises are to be divided into Lots, Blocks and Streets (Roads) as shown on said plat, and that donation of streets shown on this plat is hereby made to the public. The easements located on said plat are not dedicated to the public, but the right to use said easements is hereby perpetually reserved for public utilities and for any other uses as designated hereon and no other structures other than for such utilities purposes are to be erected within the lines of said easements.

In witness where of we have here unto set our hands and seal this 2nd day of June 1971.

Bear Lake West Inc.

Dennis F. Bullock - President

Leslie C. Kimball

Donald M. Erickson

Gerald T. Lynch - Secretary-Treasurer

Ruth Kimball

Wilma N. Erickson

ACKNOWLEDGEMENT

State of Utah
County of Weber

On this 2nd day of June 1971, before me, a Notary Public in and for the State of Utah, personally appeared Jay R. Anderson and acknowledged to me that he executed the above certificate. In witness whereof I have here unto set my hand and affixed my official seal this 2nd day of June 1971.

Aug 15, 1974
Commission Expires

Shirley D. Eatmon
Notary Public
Residing in Ogden, Utah

ACKNOWLEDGEMENT

State of Utah
County of Weber

On the 2nd day of June 1971, before me, a notary public in and for the State of Utah, personally appeared those named in the above certificate and acknowledge to me that they excuted the same. In witness where of I have hereunto set my hand and affixed my official seal this 2nd day of June 1971.

Aug 15, 1974
Commission Expires

Shirley D. Eatmon
Notary Public
Residing in Ogden, Utah

Scale 1" = 100'

COUNTY ENGINEER

I _____ County Engineer of Bear Lake County, Idaho have checked the plat of Bear Lake West Subdivision No. 3 and the computations for making said plat and find they comply with the laws relating thereto.

_____
County Engineer

BEAR LAKE COUNTY COMMISSION

I Walter Ward, Chairman of the board of County Commissioners of Bear Lake County, Idaho do hereby certify that the plat of Bear Lake West Subdivision No. 3 was accepted and approved by resolution of said board this 1st day of June 1971.

In witness where of I have here unto set my hand and affixed the seal of Bear Lake County, Idaho this 1st day of June 1971.

Attest _____ Clerk

_____ Chairman

SURVEYORS CERTIFICATE

I Jay R. Anderson, a registered land surveyor in the State of Idaho, holding License No. 2490, do hereby certify that a survey was made under my direction of the premises described in the owner certificate appearing on this plat, that the plat of said premises upon which this certificate appears was prepared by me, and that said plat shows all of the premises as described in the owners certificate, said lands being known as Bear Lake West Subdivision No. 3, that the plat correctly represents the Lots, Blocks and Streets as marked upon the ground, and that the pertinent provisions of the statutes of the State of Idaho have been complied with.

I further certify that this is a correct copy of the original plat.

_____

REGISTERED LAND SURVEYOR JAY R. ANDERSON No. 2490 BORN, UTAH STATE OF UTAH

Recorded 10:50 7-19-71 11:30 AM

Curve Data

A- Δ=15°30' L=69.88' R=242.58' LC= N. 19°19'W 69.64'

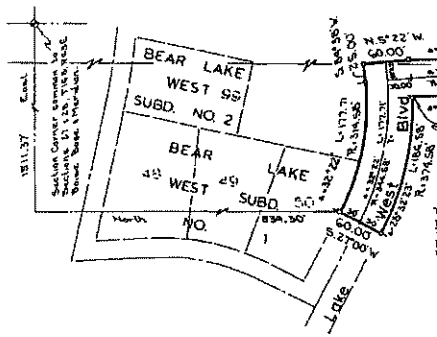
B- Δ=57°30' L=204.71' R=244.52' LC= N. 58°45'W 196.18'

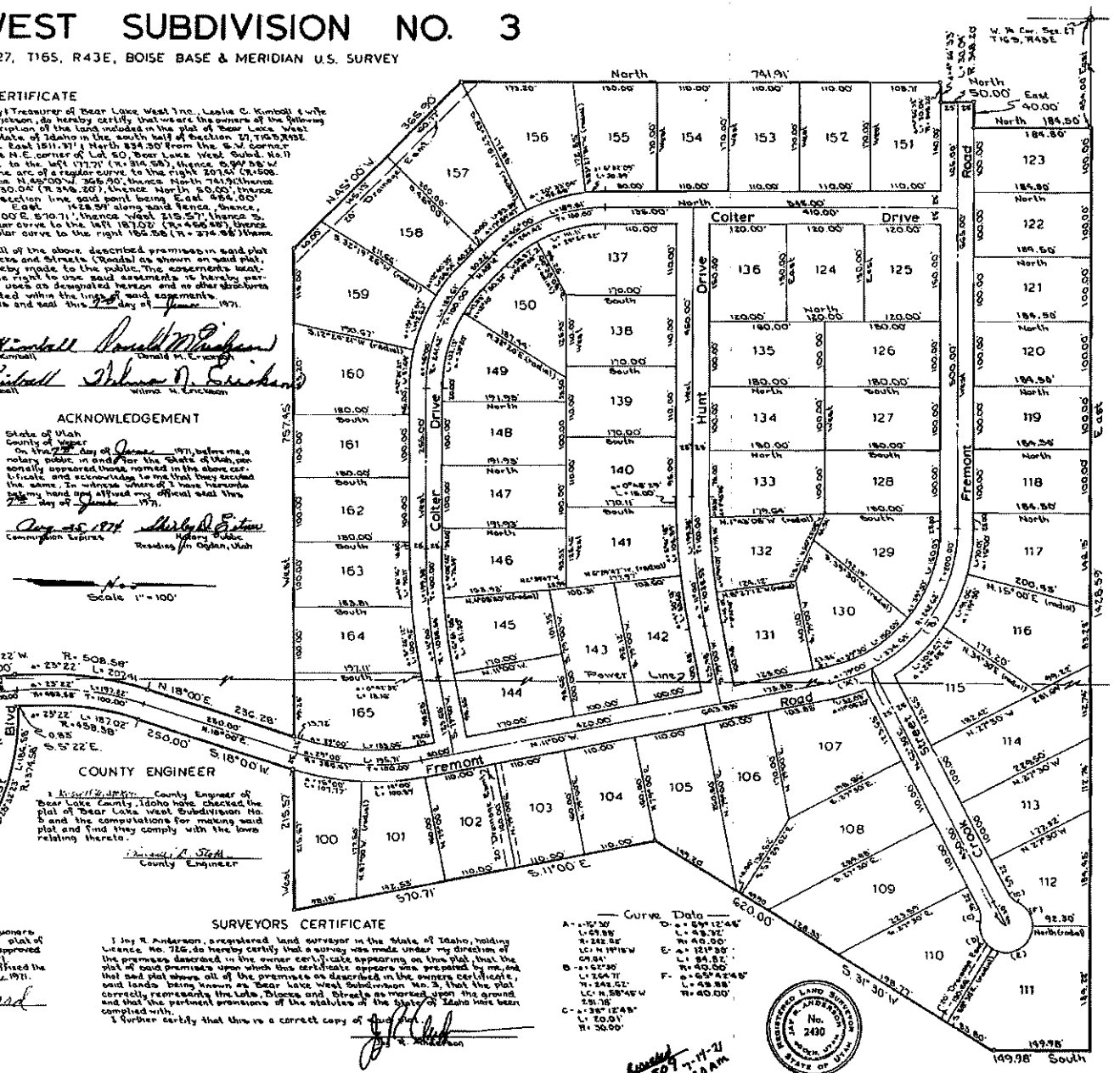
C- Δ=38°12'48" L=70.01' R=30.00'

D- Δ=89°12'48" L=93.32' R=60.00'

E- Δ=121°35' L=84.82' R=40.00'

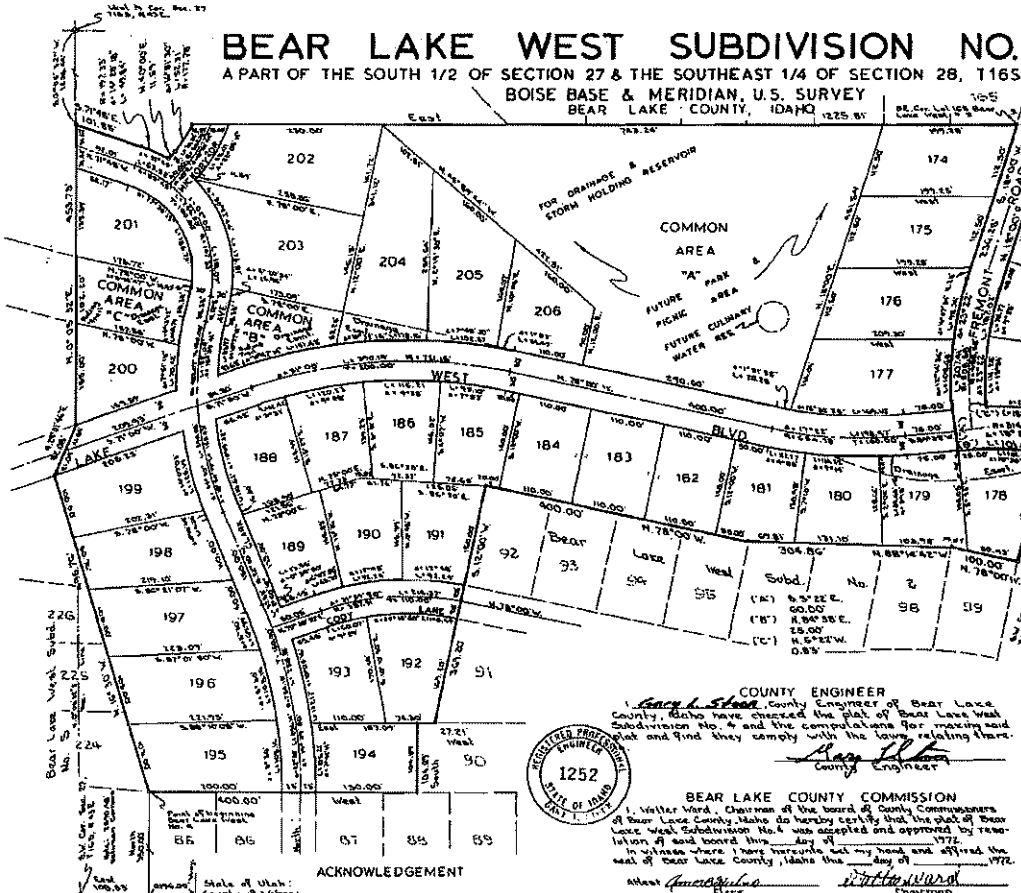
F- Δ=65°47'48" L=69.88' R=40.00'




North
741.91'
W. ¼ Cor. Sec. 27 T16S, R43E
North 50.00'
East 40.00'
North 184.50'
365.90'
N.46°00' W
Drainage
Colter Drive
Hunt Drive
Fremont Road
Power Line
Creek
Street
Cook
Dr.
Court
Lane
757.45'
215.57'
570.71'
S.11°00' E
620.00'
S. 31° 30' W
149.98' South
1428.59'
East
200.55'
N.15°00' E
174.20'
N.34°30' E
N.27°30' W
S.27°30' E
92.30'
North (radial)
N.62°30' W
N.27°30' W
S.62°30' E
N.27°30' W
S.27°30' E
N.27°30' W
S.27°30' E
N.27°30' W
S.27

BEAR LAKE WEST SUBDIVISION NO. 4

A PART OF THE SOUTH 1/2 OF SECTION 27 & THE SOUTHEAST 1/4 OF SECTION 28, T16S, R43E,
BOISE BASE & MERIDIAN, U.S. SURVEY
BEAR LAKE COUNTY, IDAHO



PREPARED BY:
GREAT BASIN ENGINEERING & SURVEYING INC.
CIVIL ENGINEERS —— LAND SURVEYORS
Ogden, Utah

OWNERS CERTIFICATE

Dennis F. Bullock, President and Robert L. Johnson, Secretary & Treasurer of Bear Lake West Inc., Leslie C. Kimball & wife Ruth Kimball, do hereby certify that we are the owners of the following described premises and that the following is a correct description of the land included in the plat of Bear Lake West Subdivision No. 4, a subdivision in Bear Lake County, State of Idaho in the south half of Section 27 & the southeast quarter of Section 28, T16S, R43E, Boise Base & Meridian U.S. Survey: Beginning at a point which is 350.00 ft. North & 108.93 ft. East from the S.W. Corner of said Section; thence N. 0°00'E. 11.59 ft.; thence Northerly along the arc of a 177.78 ft. radius curve to the left 46.81 ft.; thence East 1226.81 ft. to the S.E. Corner of Lot 168 Bear Lake West Subdivision No. 3; thence S. 18°00' W. 296.28 ft.; thence Southerly along the arc of a 508.58 ft. radius curve to the left 207.41 ft.; thence S. 5° 22' E. 60.00 ft.; thence N. 84° 38' E. 25.00 ft.; thence Easterly along the arc of a 314.58 ft. radius curve to the right 101.62 ft.; thence S. 12°00' W. 161.13 ft. to the N.E. Corner of Lot 99 Bear Lake West Subdivision No. 2; thence N. 78°00' W. 100.00 ft.; thence N. 88° 42' W. 304.86 ft.; thence N. 78°00' W. 400.00 ft.; thence S. 12°00' W. 349.20 ft.; thence West 27.21 ft.; thence South 104.99 ft.; thence West 400.00 ft. to the point of beginning. Also beginning at a point which is East 1811.72 ft. North 854.80 ft. & N. 27°00'E. 60.00 ft. from the S.W. Corner of said Section 27, (said point is also N. 63°00' W. 97.20 ft. & N. 27°00'E. 60.00 ft. from the N.E. Corner of Lot 80 Bear Lake West Subdivision No. 1) running thence Westerly along the arc of a 374.58 ft. radius curve to the left 136.68 ft. (chord bears S. 6°22'W. 0.85 ft.); thence Northerly along the arc of a 486.58 ft. radius curve to the right 187.02 ft.; thence N. 18°00'E. 240.00 ft. to the S.W. Corner of Lot 100 Bear Lake West Subdivision No. 3; thence East 219.87 ft.; thence S. 11°00'E. 110.98 ft.; thence S. 84°00'E. 285.28 ft.; thence S. 84°00' W. 45.04 ft.; thence Westerly along the arc of a 386.53 ft. radius curve to the left 112.10 ft.; thence S. 62°17'E. 85.00 ft.; thence S. 26°00 E. 97.02 ft.; thence S. 82° 30' W. 60.94 ft.; thence N. 63° 00' W. 283.20 ft. to the point of beginning.

And it is the intention of said owners to include all of the above described premises in said plat and that said premises are to be divided into Lots, Blocks, Streets (Roads) & Common Areas as shown on said plat, and that dedication of streets shown on this plat is hereby made to the public. The easements located on said plat are not dedicated to the public, but the right to use said easements is hereby perpetually reserved for public utilities and for any other uses as designated hereon and no other structures other than for such utilities purposes are to be erected within the lines of said easements. The Common Area is granted and conveyed to the Bear Lake West Homeowners Association, all those parts or portions of said tract of land designated as Common Areas, to be used for recreational and open space purposes for the benefit of such Home owners Association members in common with all others in the subdivisions and grant and dedicate to Bear Lake County a perpetual Open Space, Right and Easement on and over the Common Areas to guarantee to Bear Lake County that the Common Areas remain forever open and undeveloped except for approved recreational, parking, utilities and open space purposes.

In witness whereof, we have hereunto set our hands and seal this 9th day of February, 1972.

Bear Lake West Inc.

Dennis F. Bullock, President
Robert L. Johnson, Secretary/Treasurer
Leslie C. Kimball
Ruth Kimball

COUNTY ENGINEER

I, Gary L. Shaw, County Engineer of Bear Lake County, Idaho have checked the plat of Bear Lake West Subdivision No. 4 and the computations for making said plat and find they comply with the laws relating there-to.

Gary L. Shaw
County Engineer

BEAR LAKE COUNTY COMMISSION

I, Walter Ward, Chairman of the board of County Commissioners of Bear Lake County, Idaho do hereby certify that the plat of Bear Lake West Subdivision No. 4 was accepted and approved by resolution of said board this ____ day of ____, 1972.

In witness there I have hereunto set my hand and affixed the seal of Bear Lake County, Idaho this ____ day of ____, 1972.

Attest: _____ Clerk

Walter Ward, Chairman

SURVEYORS CERTIFICATE

I, Jay R. Anderson, a registered land surveyor in the State of Idaho, holding License No. 726 do hereby certify that a survey was made under my direction of the premises described in the owners certificate appearing on this plat, that the plat of said premises upon which this certificate appears was prepared by me, and that said plat shows all of the premises as described in the owners certificate, said lands being known as Bear Lake West Subdivision No. 4, that the plat correctly represents the Lots, Blocks & Streets as marked upon the ground and that the pertinent provisions of the statutes of the State of Idaho have been complied with.

I further certify that this is a correct copy of said plat.

Jay R. Anderson

REGISTERED PROFESSIONAL ENGINEER 1252 STATE OF IDAHO

ACKNOWLEDGEMENT

State of Utah:
County of Weber:

On this 7th day of Feb. 1972, before me, a Notary Public in and for the State of Utah, personally appeared Jay R. Anderson and acknowledged to me that he executed the certificate on this plat. In witness where of I have set my hand and affixed my official seal this 7th day of Feb. 1972.

Commission Expires: May 26, 1974

Shirley D. Eatmon
Notary Public, Residing in Ogden, Utah

ACKNOWLEDGEMENT

State of Utah:
County of Weber:

On this 9th day of February 1972, before me, a Notary Public in and for the State of Utah, personally appeared those named in the certificate on this plat and acknowledged to me that they executed the same. In witness where of I have hereunto set my hand and affixed my official seal this 9th day of February 1972.

Commission Expires: SEPT 25 1974

Notary Public, Residing in Ogden, Utah

Scale 1" = 100'

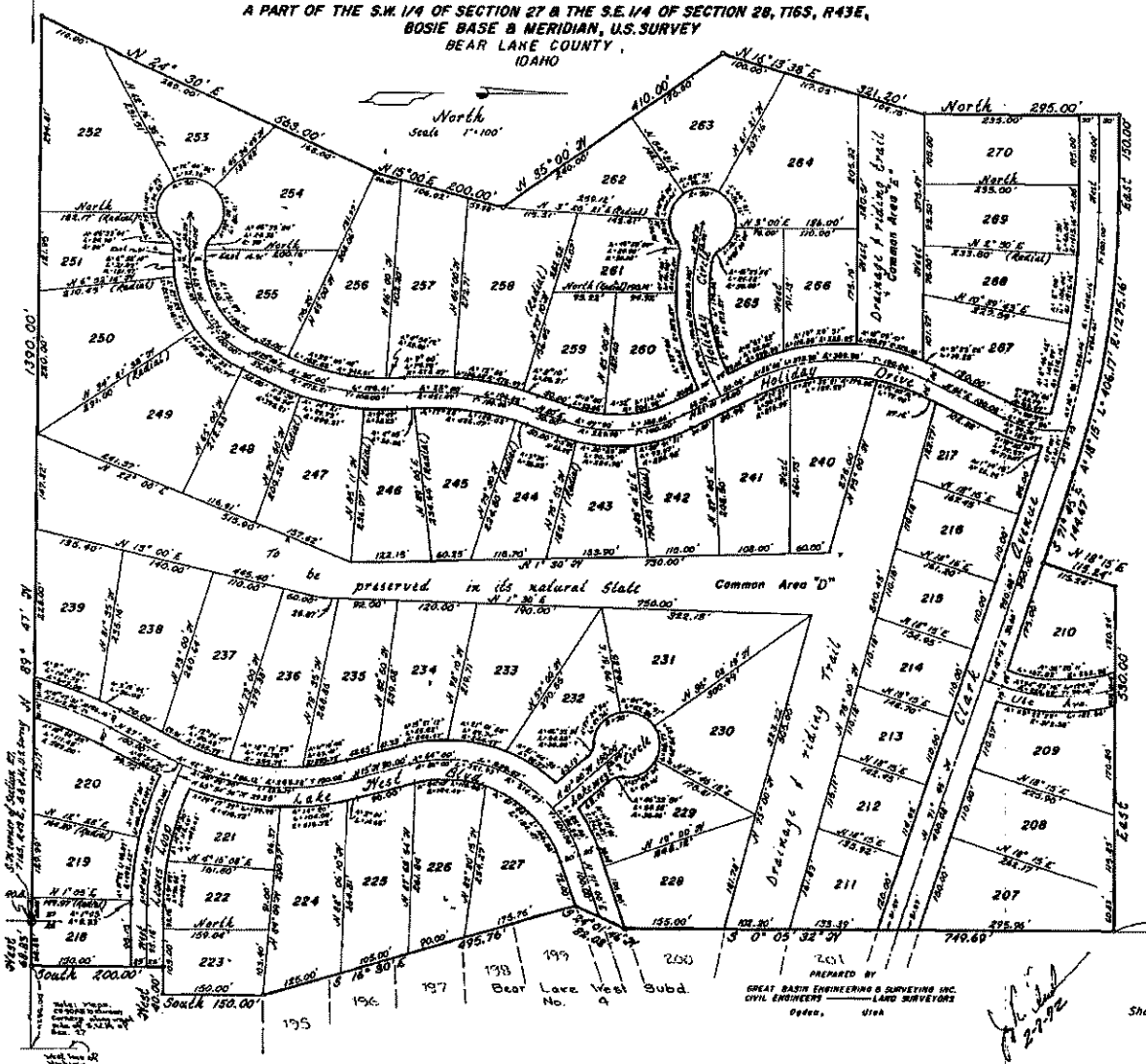
RECORDED

Instrument No. 71955
Time 1:00 P.M. Date August 9 1972
Plat Book No. 5 Page Misc.
Records of Bear Lake County
State of Idaho
Recorder [illegible]
Fee [illegible]
Requested by [illegible]

INDEXED

BEAR LAKE WEST SUBDIVISION NO. 5

A PART OF THE S.W. 1/4 OF SECTION 27 & THE S.E. 1/4 OF SECTION 28, T16S, R43E,
BOISE BASE & MERIDIAN, U.S. SURVEY
BEAR LAKE COUNTY,
IDAHO



OWNERS CERTIFICATE

Dennis F. Bullock, President and Robert L. Johnson, Secretary & Treasurer of Bear Lake West Inc., Leslie C. Kimball & wife Ruth Kimball, do hereby certify that we are the owners of the following described tract of land and that the following is a correct description of the land included on the plat of Bear Lake West Subdivision No. 5, a subdivision in Bear Lake County, Idaho & to be in the Southwest quarter of Section 27, & the Southeast quarter of Section 28, T16S, R43E, Boise Base & Meridian, U.S. Survey: Beginning at the Southwest corner of said Section 27 & running thence N 89°47'11" W 1320.00 ft.; thence N 24° 30' E 385.00 ft.; thence N 18° 00' E 200.00 ft.; thence N 35° 00' W 410.00 ft.; thence N 18° 13' 38" E 321.20 ft.; thence North 295.00 ft.; thence East 150.00 ft.; thence N 18° 15' E 406.71 ft. to a point on the arc of a 1375.16 ft. radius curve to the right (bc bears S 71° 44' 15" E); thence Northeasterly along the arc of said curve 68.51 ft. (chord bears N 19° 15' 19" E 68.50 ft.); thence East 330.00 ft.; thence S 18° 15' E 146.67 ft.; thence S 24° 30' E 82.50 ft.; thence S 18° 30' E 495.76 ft.; thence South 150.00 ft.; thence S 71° 30' W 90.00 ft.; thence South 200.00 ft.; thence West 495.00 ft. to the point of beginning.

And it is the intention of said owners to include all of the above described premises in said plat and that said premises are to be known as Lots, Streets (Roads) & Common Area as shown on said plat, and that dedication of streets shown on said plat is hereby made to the public. The easements, except as noted on said plat are not dedicated to the public, but the right to use said easements is hereby perpetually reserved for public utilities and for any other uses as hereinafter set forth and no structures other than for such utilities purposes are to be erected within the lines of said easements. The common area is granted and conveyed to the Bear Lake West Homeowners Association, all those parts or portions of said tract of land designated as common areas, to be used for recreational and park purposes for the benefit of each homeowners association member of common rights and duties as the administrators and grant and convey to Bear Lake County a perpetual open space right and easement over and on the common areas to maintain the same in perpetuity, that the common areas reserved forever open and undeveloped except for approved recreational, parking, bicycling and road purposes.

In witness whereof we have hereunto set our hands and seal this 5th day of September, 1972.

Bear Lake West Inc.

Dennis F. Bullock - President

Robert L. Johnson - Secretary & Treasurer

Leslie C. Kimball Ruth Kimball

ACKNOWLEDGEMENT

State of Utah
County of Weber

On the 5th day of September, 1972, before me, a Notary Public in and for the State of Utah, personally appeared, the named in the certificate on this plat and acknowledged to me that they executed the same. In witness whereof I have hereunto set my hand and affixed my official seal this 5th day of September 1972.

Commission Expires
March 28th 1975

G. C. O'Kief
Notary Public residing at Ogden, Utah

COUNTY ENGINEER

I, Harry A. Storer, County Engineer of Bear Lake County, Idaho have checked the plat of Bear Lake West Subdivision No. 5 and the computations for making said plat, and find they comply with the laws governing same.

County Engineer

REGISTERED PROFESSIONAL ENGINEER 1252 STATE OF IDAHO

BEAR LAKE COUNTY COMMISSION

I, Miller Ward, Chairman of the Board of County Commissioners of Bear Lake County, Idaho do hereby certify that the plat of Bear Lake West Subdivision No 5 was accepted and approved by resolution of said board this 5th day of September, 1972.

In witness whereof, I have hereunto set my hand and affixed the seal of Bear Lake County, Idaho this 5th day of September, 1972.

Attest: Grace M. Hopkins
Clerk

Miller Ward
Chairman

Recorded

Instrument No. 92324
Time 2:45 P.M. Date August 5, 1974
Book 4-E Page 4 thru 5 inclusive
Records of Bear Lake County State of Idaho
Recorder Elmer F. Parker
Fee
Request by

BEAR LAKE WEST SUBDIVISION NO. 5

A PART OF THE S.W. 1/4 OF SECTION 27, & THE S.E. 1/4 OF SECTION 28, T16S, R43E, BOISE BASE & MERIDIAN, U.S. SURVEY

SURVEYORS CERTIFICATE

I Jay R. Anderson, a registered land surveyor in the State of Idaho, holding License No. 7880 do hereby certify that a survey was made under my direction of the premises described in the owners certificate appearing on this plat, that the plat of said premises upon which this certificate appears was prepared by me, and that said plat shows all of the premises as described in the owners certificate, said lands being known as Bear Lake West Subdivision No 5, and the plat correctly represents the lots, blocks &c. streets as marked upon the ground and that the pertinent provisions of the statutes of the State of Idaho have been complied with.

I further certify that this is a correct copy of said plat.

Jay R. Anderson.

ACKNOWLEDGEMENT

State of Utah
County of Weber

On this 7th day of February, 1972, before me, a Notary Public in and for the State of Utah, personally appeared Jay R. Anderson and acknowledged to me that he executed the certificate on this plat. In witness whereof I have set my hand and affixed my official seal this 7th day of February, 1972.

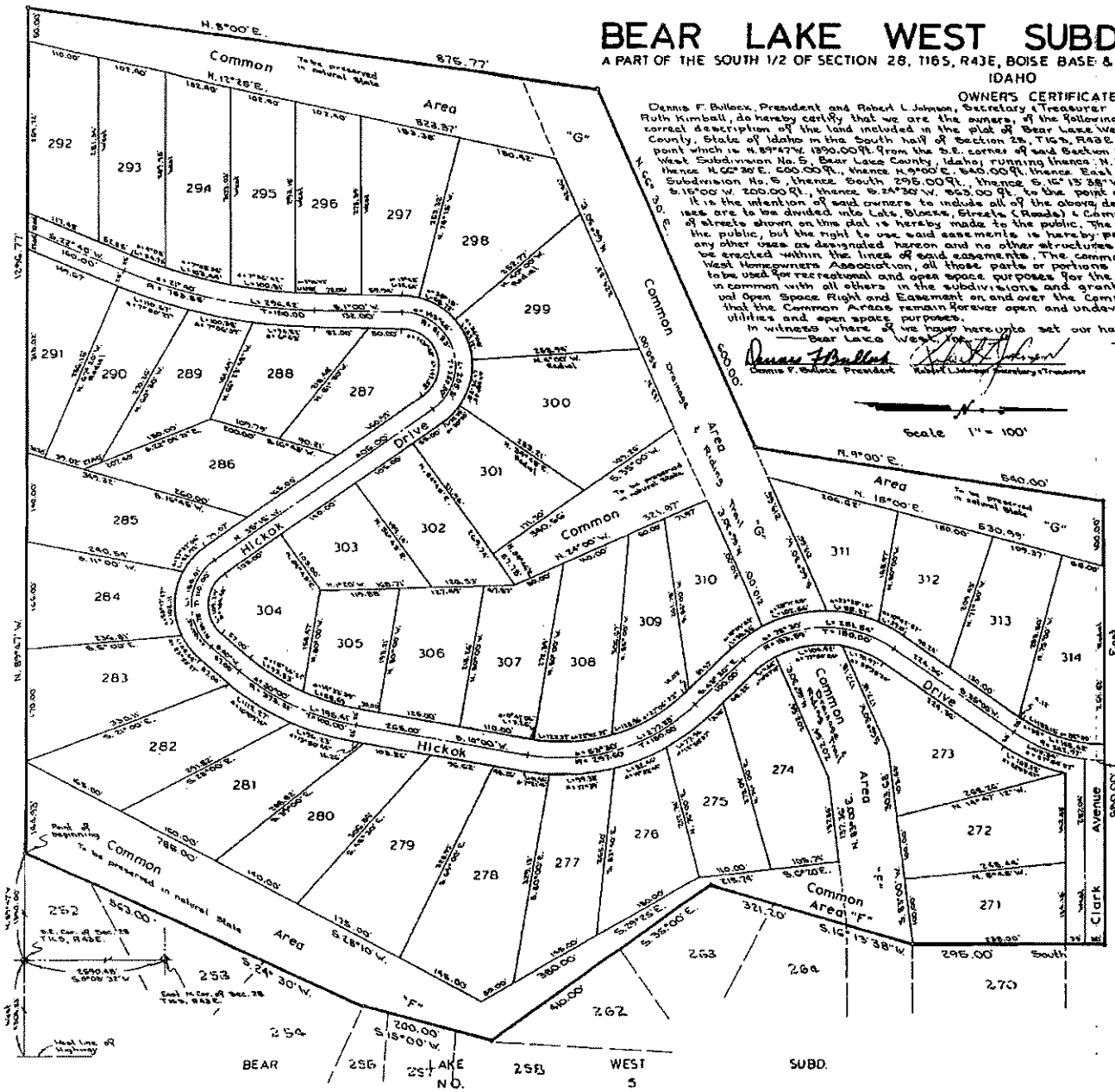
Commission Expires
Aug 26, 1974

Notary Public Residing in Ogden, Utah

Sheet

BEAR LAKE WEST SUBDIVISION NO. 6

A PART OF THE SOUTH 1/2 OF SECTION 28, T16S, R43E, BOISE BASE & MERIDIAN, U.S. SURVEY, BEAR LAKE COUNTY, IDAHO


N.8°00'E.
876.77'
Common
Area
"G"
N.12°28'E.
292
293
294
295
296
297
298
299
300
301
302
303
304
305
306
307
308
309
310
311
312
313
314
291
290
289
288
287
286
285
284
283
282
281
280
279
278
277
276
275
274
273
272
271
270
269
268
267
266
265
264
263
262
261
260
259
258
257
256
255
254
253
252
Drive
Hickok
Drive
Avenue
Clark
Area "F"
Area "G"
Common Area "F"
Common Area "G"
Trail "G"
Drainage Area
Common
Area
Area
Area
Common
Area
Common
Area
Common

SURVEYORS CERTIFICATE



I, Jay R. Anderson, a registered land surveyor in the State of Idaho, holding license No. 726 do hereby certify that a survey was made under my direction of the premises described in the Owners Certificate appearing on this plat, that the plat of said premises upon which this certificate appears was prepared by me, and that said plat shows all of the premises as described in the Owners Certificate, said lands being known as Bear Lake West Subdivision No. 6, that the plat correctly represents the Lots, Blocks & Streets as marked upon the ground and that the pertinent provisions of the statutes of the State of Idaho have been complied with.

I further certify that this is a correct copy of said plat.

Jay R. Anderson

ACKNOWLEDGEMENT

State of Utah:
County of Weber:

On this 21st day of March 1972, before me, a Notary Public in and for the State of Utah, personally appeared Jay R. Anderson and acknowledge to me that he executed the certificate on this plat.

In witness whereof I have set my hand and affixed my official seal this 21st day of March 1972.

Commission Expires:
May 25 1974

Shirley D. Easton
Notary Public Residing in Ogden, Utah

RECORDED

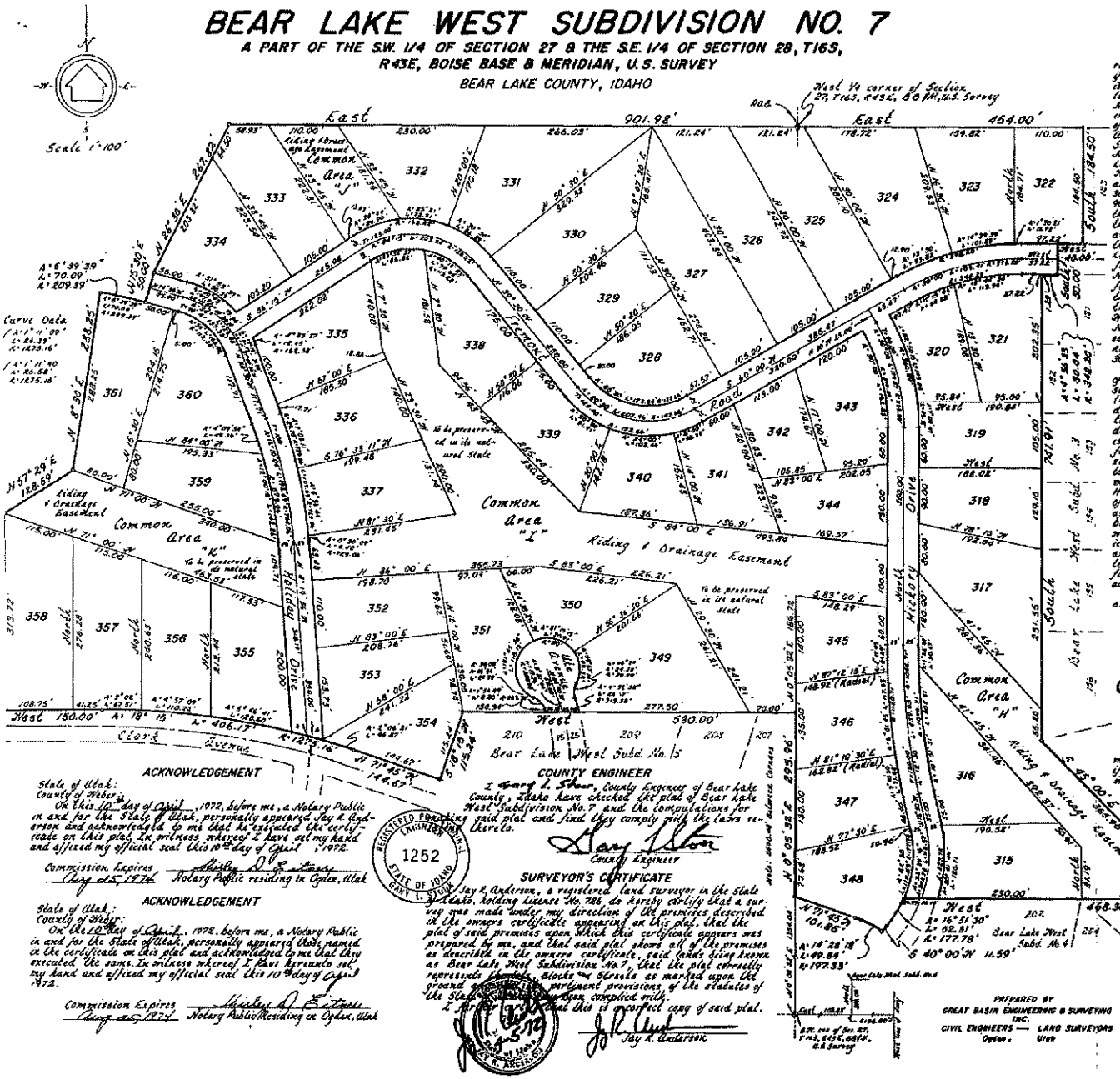
Instrument No. 98149 Bk W Sub. 6
Time _____ Date _____
Plat Book No. _____ Page _____
Records of Bear Lake County
State of Idaho
Recorder _____
Fee _____
Requested by _____

Sheet No. 2

BEAR LAKE WEST SUBDIVISION NO. 7

A PART OF THE S.W. 1/4 OF SECTION 27 & THE S.E. 1/4 OF SECTION 28, T16S, R43E, BOISE BASE & MERIDIAN, U.S. SURVEY

BEAR LAKE COUNTY, IDAHO



OWNERS CERTIFICATE

Dennis F. Bullock, President and Robert L. Johnson, Secretary-Treasurer of Bear Lake West Inc., do hereby certify that we are the owners of the following described premises and that the following is a correct description of the land included in the plat of Bear Lake West Subdivision No. 7, a subdivision in Bear Lake County, State of Idaho in the Southwest quarter of 27, and the Southeast quarter of Section 28, T16S, R43E, Boise Base and Meridian, U.S. Survey: Beginning at the West quarter corner of said Section 27 and running thence East 464.00 ft. to the N.W. corner of Bear Lake West Subdivision No. 3, Bear Lake County, Idaho, thence South 184.50 ft., thence West 40.00 ft., thence South 30.00 ft., thence westerly along the arc of a 344.20 ft. radius curve to the left 30.04 ft., thence South 241.91 ft., thence S 25°00' E 366.90 ft., thence West 668.36 ft., thence southerly along the arc of a 177.78 ft. radius curve to the right 52.31 ft., thence S 40°00' W 11.59 ft., thence westerly along the arc of a 197.33 ft. radius curve to the left 49.84 ft., thence N 71°45' W 101.85 ft. to the N.W. corner of Bear Lake West Subdivision No. 4, thence N 0°05'32" E 295.96 ft. to the N.E. corner of Bear Lake West Subdivision No. 5, thence West 530.00 ft., thence S 18°15' W 175.84 ft., thence N 71°45' W 198.67 ft., thence westerly along the arc of a 1275.16 ft. radius curve to the left 406.17 ft., thence West 150.06 ft. to the N.W. corner of Bear Lake West Subdivision No. 5, thence North 313.72 ft., thence N 57°29' E 128.69 ft., thence N 8°30' E 288.25 ft., thence easterly along the arc of a 209.39 ft. radius curve to the right 70.09 ft., thence N 19°30' E 50.00 ft., thence N 26°38'5 267.82 ft., thence East 901.98 ft. to the POB.

And it is the intention of said owners to include all of the above described premises in said plat and that said premises are to be divided into lots, blocks, Streets (Roads) and Common Area as shown on said plat and that donation of Streets shown on this plat is hereby made to the public. The easements located on said plat are not dedicated to the public, but right to use said easements is hereby perpetually reserved for public utilities and for any other uses as designated thereon and no other structures other than for such utilities purposes are to be erected within the lines of said easements. The common area is granted and conveyed to the Bear Lake West Homeowners Association, all those parts or portions of said tract of land, designated as Common Areas to be used for recreational and open space purposes for the benefit of each Homeowner's Association member in common with all others in the subdivisions and grant and dedicate to Bear Lake County a perpetual Open Space Right and Easement on and over the Common Areas to guarantee to Bear Lake County that the Common Areas remain forever open and undeveloped except for approved recreational, parking, utilities and open space purposes.

In witness where of we have here unto set our hands and seal this 6 day of April, 1972.

Bear Lake West Inc.

Dennis F. Bullock - president

Robert L. Johnson - secretary & treasurer

BEAR LAKE COUNTY COMMISSION

I, Walter Ward, Chairman of the Board of County Commissioners of Bear Lake County, Idaho, do hereby certify that the plat of Bear Lake West Subdivision No. 7 was accepted and approved by resolution of said board this 10 day of August, 1972.

In witness where of I have hereunto set my hand and affixed the seal of Bear Lake County, Idaho, this 10 day of August 1972.

Attest: _____ Clerk

Walter Ward Chairman

ACKNOWLEDGEMENT

State of Utah:
County of Weber:

On this 10th day of April, 1972, before me, a Notary Public in and for the State of Utah, personally appeared Jay R. Anderson and acknowledged to me that he executed the certificate on this plat. In witness whereof I have set my hand and affixed my official seal this 10th day of April, 1972.

Commission Expires August 25, 1974

Shirley D. Titmus
Notary Public residing in Ogden, Utah

ACKNOWLEDGEMENT

State of Utah:
County of Weber:

On the 10th day of April, 1972, before me, a Notary Public in and for the State of Utah, personally appeared that named in the certificate on this plat and acknowledged to me that they executed the same. In witness whereof I have hereunto set my hand and affixed my official seal this 10th day of April, 1972.

Commission Expires August 25, 1974

Shirley D. Titmus
Notary Public residing in Ogden, Utah

COUNTY ENGINEER

I Gary L. Shaw, County Engineer of Bear Lake County, Idaho have checked the plat of Bear Lake West Subdivision No. 7 and the computations for thereto. The plat and find they comply with the laws relative

Gary L. Shaw
County Engineer

SURVEYOR'S CERTIFICATE

Jay R. Anderson, a registered land surveyor in the State of Idaho, holding License No. 726 do hereby certify that a survey was made under my direction of the premises described in the owners certificate appearing on this plat, that the plat of said premises upon which this certificate appears was prepared by me, and that said plat shows all of the premises as described in the owners certificate, said lands being known as Bear Lake West Subdivision No. 7, that the plat correctly represents the Lots, Blocks and Streets as marked upon the ground and that all pertinent provisions of the statutes of the State of Idaho have been complied with.

I further certify that this is a correct copy of said plat.

Jay R. Anderson

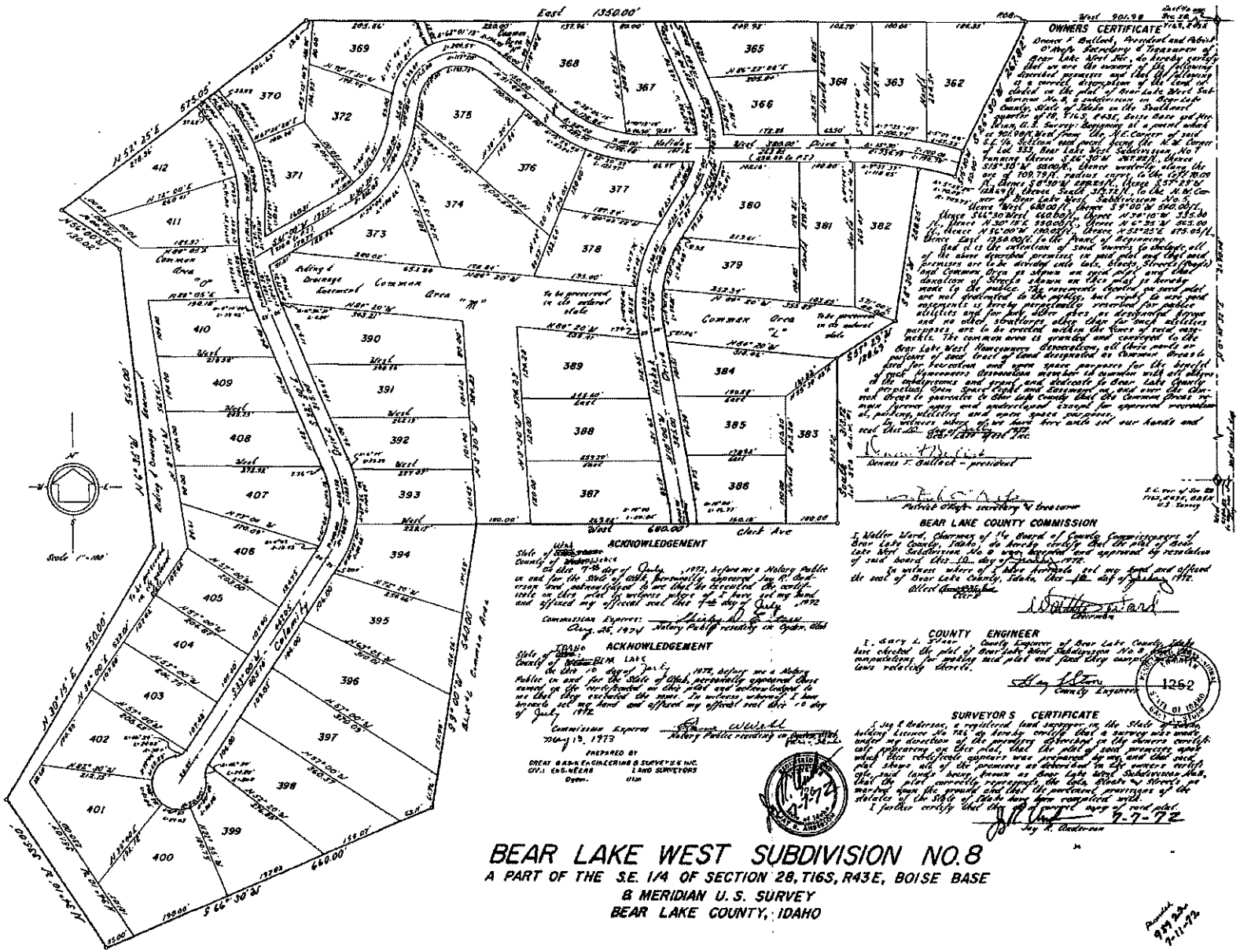
REGISTERED ENGINEER 1252 STATE OF IDAHO GARY L. SHAW

JAY R. ANDERSON

PREPARED BY
GREAT BASIN ENGINEERING & SURVEYING INC.
CIVIL ENGINEERS — LAND SURVEYORS
Ogden, Utah

Recorded

Instrument No. 98150
Time 1:30 P.M. Date March 6, 1972
Book 4 Page 4
Records of Bear Lake County, State of Idaho
Recorder Florence Nielson
Fee _____
Request by Great Basin Eng. Inc.



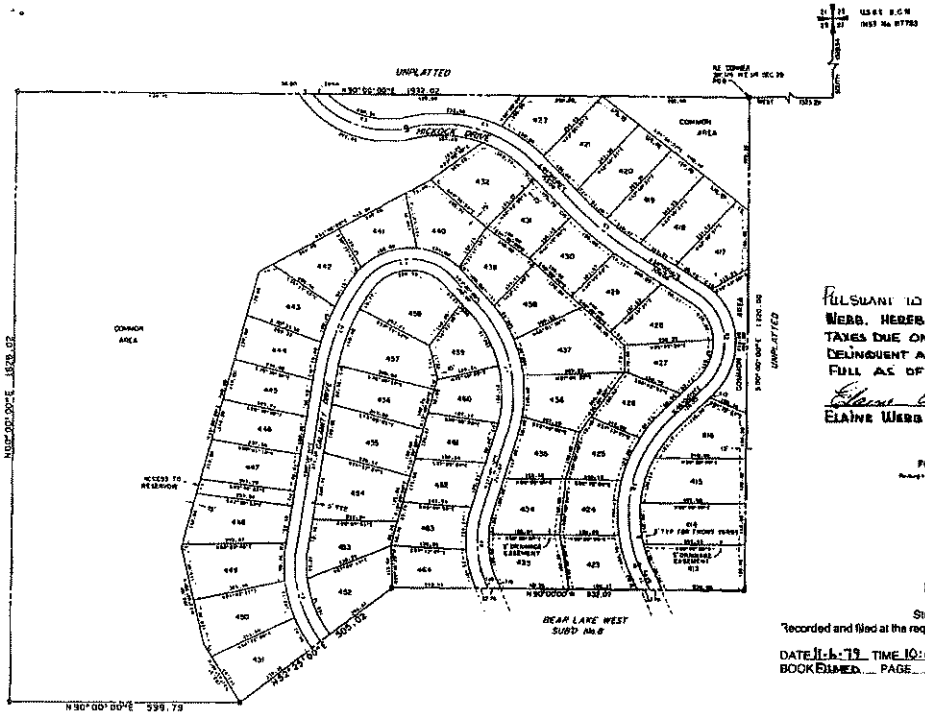
BEAR LAKE WEST SUBDIVISION NO.8

A PART OF THE S.E. 1/4 OF SECTION 28, T16S, R43E, BOISE BASE & MERIDIAN U.S. SURVEY

BEAR LAKE COUNTY, IDAHO

BEAR LAKE WEST SUBDIVISION #9

BEAR LAKE COUNTY, IDAHO
Part of
Section 28, T.16S, R.43E, B.M.



N

SCALE: 1" = 200'

PURSUANT TO 50-1308, IDAHO CODE, I ELAINE WEBB, HEREBY CERTIFY THAT ALL COUNTY PROPERTY TAXES DUE ON THIS SUBDIVISION, EITHER OR BOTH DELINQUENT AND CURRENT, HAVE BEEN PAID IN FULL AS OF Dec. 6, 1979.

Elaine Webb
ELAINE WEBB, COUNTY TREASURER.

FORSGREN-PERKINS ENGINEERING, p.a.

ENGINEER'S CERTIFICATE

I, Douglas C. Jensen, do hereby certify that I am a registered Civil Engineer, and that I hold certificate No. 3276, as prescribed under the laws of the State of Idaho. I further certify that by authority of the owners I have made a survey of the tract of land shown on this plat, and described below and have subdivided land into lots and streets. The tract of land will hereafter be known as Bear Lake West Subdivision #9.

PROPERTY DESCRIPTION

A recreational subdivision occupying part of Section 28, T. 16 S., R. 43 E., Boise Meridian, Bear Lake County, Idaho, being further described as follows: Beginning at the N.E. corner of the S.W.¼ of the N.E.¼ of said section 28, running thence South 1320.00 feet, thence West 932.02 feet, thence S. 52° 25' W. 505.02 feet, thence West 599.79 feet, thence North 1628.02 feet, thence East 1932.02 feet to the point of beginning.

3/12/79 DATE — Douglas C. Jensen SIGNATURE

RECORDER'S CERTIFICATE

State of Idaho County of Bear Lake
Recorded and filed at the request of EMMETT THOMPSON
DATE 11-6-79 TIME 10:00 AM FEE $15.00
BOOK Elmed PAGE ..... INST. NO. 120069

Ray Bundum
COUNTY RECORDER

OWNERS DEDICATION

Know all men by these present that we, the undersigned owners of the above described tract of land having caused the same to be subdivided into lots and streets to be hereafter known as, Bear Lake West Subdivision #9 and do hereby warrant and save County harmless from any easements and encumbrances and do hereby give, grant, and dedicate the streets and common areas as indicated of said plat, to the Bear Lake West Homeowners Association and grant and dedicate to Bear Lake County a perpetual easement on the streets and common area as indicated on said plat. Other easements indicated on said plat are not dedicated to the public, but the right to use said easements are hereby reserved for public utilities and for drainage and for any other uses hereon designated, and no structures other than for such utility purposes are to be erected within the limits of said easements. In witness whereof, we have hereunto set our signatures.

3/15/79 DATE — Patrick O'Keefe — BEAR LAKE WEST, INC. Patrick O'Keefe President

SANITARY RESTRICTIONS

Sanitary restrictions in force under Title 50, Chapter 13, Idaho Code.

George Dennis E.H.S.
ACKNOWLEDGMENT

State of Idaho
County of Bear Lake
On the 6th Day of NOVEMBER A.D. 1979, Personally appeared before me, the undersigned notary public in and for said county in said State, the signers of the attached owner's dedication, ONE in number who duly acknowledged to me they signed it freely and voluntarily and for the purposes therein mentioned

Jean R. Thomas
NOTARY PUBLIC

COUNTY APPROVAL AND ACCEPTANCE

Presented to the Bear Lake County Commission this 13th Day of August A.D. 1979 at which time this subdivision was approved and accepted.

ATTESTED Donald Rich CHAIRMAN — Ray A. Bundum COUNTY CLERK

COUNTY ENGINEER'S APPROVAL

I Frank R. Leibrand, so hereby certify that I have reviewed the plat of Bear Lake West Subdivision #9 and find that the legal description on the plat conforms to the drawing of the property subdivided.

8-13-79 DATE — Frank R. Leibrand COUNTY ENGINEER

CURVE TABLE

	CHORD BRG.	CHORD	Δ	RADIUS	LENGTH	TAN.
1	N 11° 10' 00"E	407.09	69° 40' 00"	356.36	433.30	247.98
2	N 06° 00' 00"W	246.26	104° 00' 00"	156.26	283.63	200.00
3	S 70° 52' 45"E	273.60	65° 14' 30"	250.27	285.34	153.28
4	S 74° 00' 00"E	346.41	60° 00' 00"	346.41	362.76	200.00
5	S 31° 00' 00"E	199.51	14° 00' 00"	814.43	199.01	100.00
6	N 03° 20' 39"W	198.26	40° 41' 18"	285.13	202.48	105.72
7	N 13° 00' 00"W	346.41	60° 00' 00"	346.41	362.76	200.00
8	N 46° 32' 25"E	10.53	3° 16' 33"	183.86	10.53	5.27
9	N 41° 02' 32"E	28.72	5° 54' 56"	278.41	28.73	14.37
10	N 10° 01' 52"E	22.00	2° 22' 50"	529.57	22.00	11.00
11	N 14° 22' 15"W	263.22	46° 28' 31"	333.91	270.87	145.20
12	N 21° 85' 16"E	283.26	26° 09' 29"	559.57	255.47	130.00
13	N 15° 19' 58"E	18.41	3° 20' 03"	316.41	18.41	9.21
14	N 49° 08' 51"W	35.53	12° 11' 42"	167.28	35.60	17.87
15	S 54° 09' 17"E	24.98	7° 41' 25"	186.25	25.00	12.52
16	S 44° 26' 55"E	13.22	0° 53' 49"	844.43	13.22	6.61
17	N 86° 00' 00"E	239.14	102° 00' 00"	153.86	273.91	190.00
18	N 39° 59' 10"E	31.96	9° 58' 20"	183.86	32.00	16.04

TANGENT TABLE

	BRG.	DIST.
1	N 23° 40' 00"W	64.75
2	N 03° 00' 00"W	70.00
3	S 48° 00' 00"E	50.00
4	S 48° 00' 00"E	19.50
5	N 31° 55' 20"W	39.70
6	N 15° 00' 00"E	10.00
7	N 15° 00' 00"E	40.00
8	N 61° 00' 00"E	40.00
9	S 51° 38' 22"E	40.00
10	N 15° 00' 00"E	28.26
11	N 14° 03' 00"W	92.17
12	N 08° 50' 31"E	39.84
13	N 68° 00' 00"E	13.00
14	S 44° 00' 00"E	28.52
15	S 44° 00' 00"E	28.22
16	N 23° 41' 18"W	26.32
17	N 08° 50' 31"E	8.61
18	N 23° 41' 18"W	13.16
19	N 08° 50' 31"E	27.17

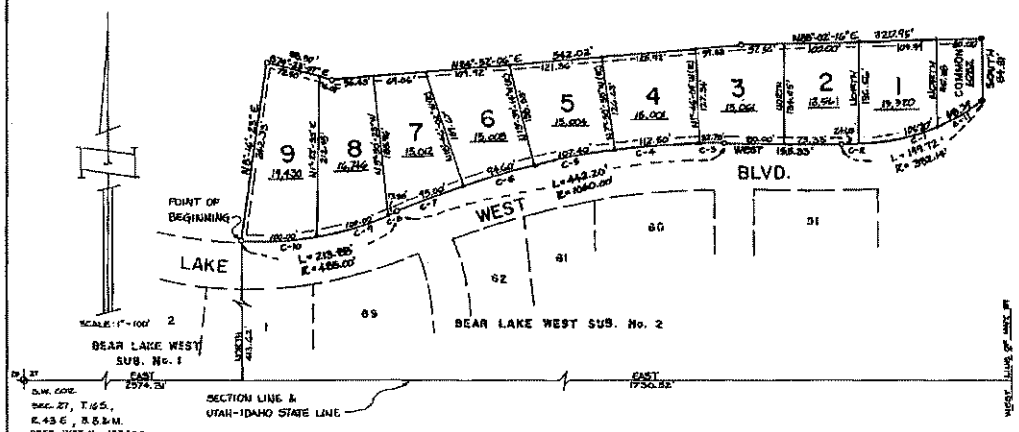
LEGEND:

- ● ⅝" Rebar Set 30 Inches Long
- · ½" Rebar Set At All Property Corners 24 Inches Long
- ----- Utility Easement
- ● 2" Steel Pipe At POB

BEAR LAKE WEST COUNTRY CLUB ESTATES

UNIT I

A SUBDIVISION OF PART OF THE SOUTH 1/2 OF SECTION 27, T. 16 S., R. 43 E., B. M.
BEAR LAKE COUNTY, IDAHO
MOUNTAIN WEST DESIGN, INC. LOGAN, UTAH



CURVE DATA					
CURVE	Δ	R	L	C	T
C-1	18° 24' 28"	332.16'	106.70'	106.24'	53.81'
C-2	4° 14' 58"	332.16'	24.19'	24.18'	12.10'
C-3	1° 46' 04"	1060.00'	32.70'	32.70'	16.35'
C-4	6° 09' 51"	1060.00'	112.50'	112.45'	56.30'
C-5	5° 45' 11"	1060.00'	107.41'	107.36'	53.73'
C-6	5° 06' 40"	1060.00'	94.60'	94.57'	47.33'
C-7	5° 06' 05"	1060.00'	95.01'	94.97'	47.53'
C-8	1° 36' 23"	485.00'	13.60'	13.60'	6.80'
C-9,10	11° 48' 41"	485.00'	100.01'	99.82'	50.18'
C-11	11° 47' 51"	332.16'	68.39'	68.27'	34.32'

SURVEYOR'S CERTIFICATE

I, MICHAEL L. LUND DO HEREBY CERTIFY THAT I AM A REGISTERED PROFESSIONAL ENGINEER, LAND SURVEYOR AND THAT I HOLD CERTIFICATE No. 3385 AS PRESCRIBED BY THE LAWS OF THE STATE OF IDAHO. I FURTHER CERTIFY THAT, BY AUTHORITY OF THE OWNER, I HAVE MADE A SURVEY OF THE TRACT OF GROUND SHOWN ON THIS PLAT AND DESCRIBED BELOW AND HAVE SUBDIVIDED SAID TRACT INTO LOTS, STREETS, AND EASEMENTS AND THE SAME HAS BEEN CORRECTLY SURVEYED AND STAKED ON THE GROUND AS SHOWN ON THIS PLAT AND THAT THIS PLAT IS TRUE AND CORRECT.

4/20/93
DATE

Michael L. Lund
MICHAEL L. LUND
IDAHO PE-LS No. 3385

PROFESSIONAL ENGINEER · LAND SURVEYOR REGISTERED 3385 STATE OF IDAHO MICHAEL L. LUND

BOUNDARY DESCRIPTION

BEGINNING AT A POINT WHICH LIES EAST 2574.31 FEET AND NORTH 413.62 FEET OF THE SOUTHWEST CORNER OF SECTION 27, TOWNSHIP 16 SOUTH, RANGE 43 EAST, BOISE MERIDIAN; RUNNING THENCE NORTH 5°16'28" EAST, 242.83 FEET; THENCE SOUTH 74°23'07" EAST, 88.67 FEET; THENCE NORTH 84°52'06" EAST, 842.02 FEET; THENCE NORTH 00°02'16" EAST, 332.96 FEET; THENCE SOUTH 84.81 FEET TO THE NORTH LINE OF LAKE WEST BLVD; THENCE ALONG THE NORTH LINE OF SAID STREET ACCORDING TO THE FOLLOWING FOUR COURSES 197.70 FEET ALONG THE ARC OF A 332.14 FEET RADIUS CURVE TO THE RIGHT WHOSE LONG CHORD BEARS SOUTH 72°46'03" WEST, 194.78 FEET; WEST 156.33 FEET; 442.20 FEET ALONG THE ARC OF A 1060.00 FEET RADIUS CURVE TO THE LEFT WHOSE LONG CHORD BEARS SOUTH 78°02'56" WEST, 439.00 FEET; 213.88 FEET ALONG THE ARC OF A 485.00 FEET RADIUS CURVE TO THE RIGHT WHOSE LONG CHORD BEARS SOUTH 78°43'52" WEST, 212.15 FEET TO THE POINT OF BEGINNING, CONTAINING 5.91 ACRES, MORE OR LESS.

NOTES

1. BASIS OF BEARING FOR THIS SURVEY IS THE RECORD BEARING OF THE SOUTH LINE OF LAKE WEST BLVD. BETWEEN LOTS 26,25,6,5,4 & 3 OF BEAR LAKE WEST SUBDIVISION No. 1, WHICH IS SOUTH 69°00'00" EAST.
2. A TWELVE FOOT(12') UTILITY EASEMENT IS HEREBY PLACE ALONG THE STREET FRONTAGE OF ALL LOTS. SIDE AND BACK LOT UTILITY EASEMENTS ARE FIVE FOOT (5') UNLESS OTHERWISE NOTED.

OWNER'S DEDICATION

KNOW ALL MEN BY THESE PRESENT THAT WE, THE UNDERSIGNED OWNERS OF THE TRACT OF LAND DESCRIBED ABOVE AND SHOWN ON THIS PLAT, HAVE CAUSED THE SAME TO BE SURVEYED AND SUBDIVIDED INTO LOTS, STREETS, AND EASEMENTS, AS INDICATED ON THIS PLAT, AND HEREBY WARRANT AND SAVE COUNTY HARMLESS FROM ANY EASEMENTS AND ENCUMBRANCES AND DO HEREBY GIVE, GRANT AND DEDICATE THE STREETS AS INDICATED ON THIS PLAT, TO BEAR LAKE COUNTY AND GRANT AND DEDICATE TO BEAR LAKE COUNTY A PERPETUAL EASEMENT ON THE STREETS AS INDICATED. OTHER EASEMENTS INDICATED ON THIS PLAT ARE DEDICATED TO THE PUBLIC, THE RIGHT TO USE SAID EASEMENTS ARE HEREBY RESERVED FOR PUBLIC UTILITIES AND FOR DRAINAGE AND FOR ANY OTHER USES HERE ON DESIGNATED. NO STRUCTURES, OTHER THAN FOR SUCH UTILITY PURPOSES DESIGNATED, SHALL BE CONSTRUCTED WITHIN THE LIMITS OF SAID EASEMENTS. IN WITNESS WHEREOF WE HAVE HEREUNTO SET OUR SIGNATURES THIS 11 DAY OF October 1993.

BEAR LAKE WEST, INC.

JOSEPH WILMORE
PRESIDENT

GARY C. McKEE
SECRETARY

DECLARATION OF COVENANT CONDITIONS AND RESTRICTIONS

THE DECLARATION OF COVENANT CONDITIONS AND RESTRICTIONS HAVE BEEN RECORDED IN BEAR LAKE COUNTY, IDAHO ON OCT. 25, 1993 AS INDEX No. 132856 IN THE OFFICAL RECORDS OF THE COUNTY RECORDER OF BEAR LAKE COUNTY

SHEET 1 of 1

SANITARY RESTRICTIONS

SANITARY RESTRICTIONS IN FORCE UNDER SECTION 50-1326, IDAHO CODE SANITARY SEWAGE DISPOSAL SHALL BE A COMMUNITY SYSTEM WITH TEMPORARY SUBSURFACE DISPOSAL SYSTEM.

ENGINEER'S APPROVAL

I CERTIFY THAT I HAVE HAD THIS PLAT EXAMINED AND FIND THAT IT IS CORRECT AND IN ACCORDANCE WITH THE INFORMATION ON FILE IN THIS OFFICE.

11/10/93
DATE

Vance A. Jorgensen
COUNTY ENGINEER

COUNTY APPROVAL

PRESENTED TO THE BEAR LAKE COUNTY BOARD OF COMMISSIONERS THIS 8th DAY OF November, 1993, AT WHICH TIME THE SUBMITTAL IS APPROVED AND ACCEPTED.

Shirley Evans
COUNTY CLERK

Ralph R. Nelson
CHAIRMAN

ACKNOWLEDGEMENT

STATE OF IDAHO
COUNTY OF Bear Lake

ON THIS 11 DAY OF October, 1993, PERSONALLY APPEARED BEFORE ME, THE SIGNERS OF THE ABOVE OWNERS DEDICATION, KNOWN OR IDENTIFIED TO ME AND THEY EXECUTED THE SAME IN DUPLICATE. EXPIRES 11-4-95

Mikel J. Nelson
NOTARY PUBLIC

TREASURER'S STATEMENT

PURSUANT TO 50-1308, IDAHO CODE, I, [illegible], BEAR LAKE COUNTY TREASURER, DO HEREBY CERTIFY THAT ALL COUNTY PROPERTY TAXES DUE ON THIS PLAT, INCLUDING CURRENT AND DELINQUENT, HAVE BEEN PAID IN FULL THROUGH 12-1-, 1993.

DATE

COUNTY TREASURER

COUNTY RECORDER'S NUMBER

STATE OF IDAHO
COUNTY OF BEAR LAKE } ss

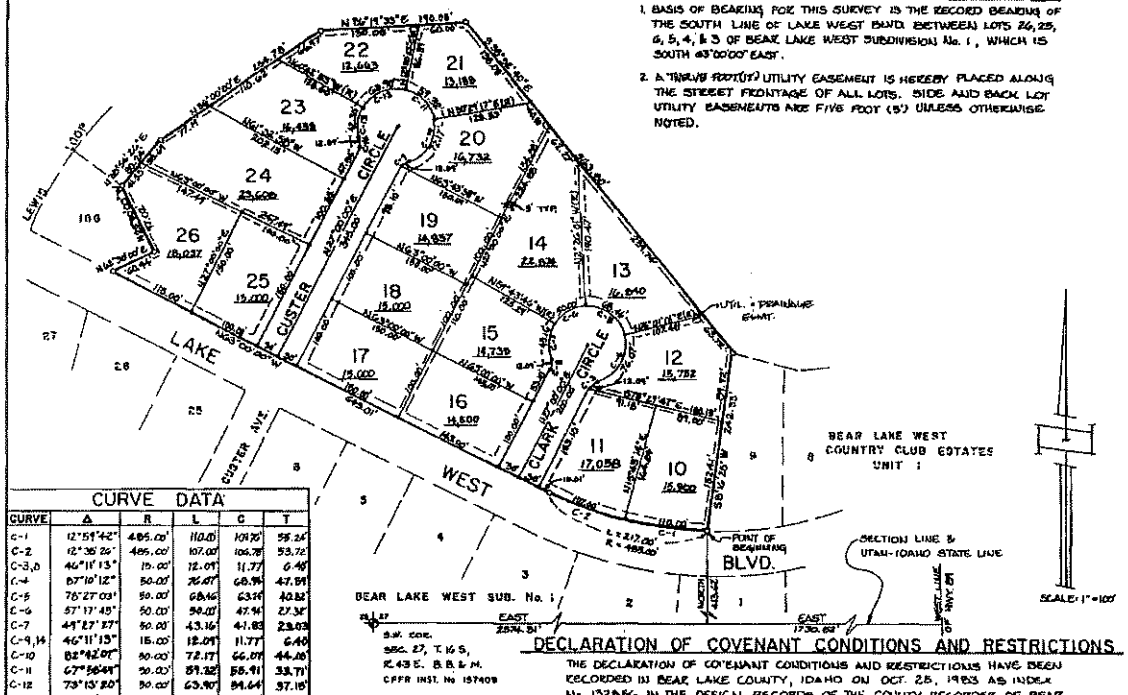
RECORDED AND FILED AT THE REQUEST OF Bear Lake West, Inc.
DATE 11-10-93 TIME 3:02 P.M.
BOOK _____ PAGE _____
INST. NO. 157800

Linda Hilton Deputy
COUNTY RECORDER

BEAR LAKE WEST COUNTRY CLUB ESTATES

UNIT 2

A SUBDIVISION OF PART OF THE SOUTH 1/2 OF SECTION 27, T.16 S., R.43 E., B. M.
BEAR LAKE COUNTY, IDAHO
MOUNTAIN WEST DESIGN, INC. LOGAN, UTAH



CURVE DATA

CURVE	Δ	R	L	C	T
C-1	12°51'42"	485.00'	110.81'	110.70'	55.64'
C-2	12°35'26"	485.00'	107.00'	106.78'	53.72'
C-3,8	46°11'13"	15.00'	12.09'	11.77'	6.46'
C-4	87°10'12"	50.00'	76.07'	68.94'	47.59'
C-5	78°27'03"	50.00'	68.46'	63.26'	40.82'
C-6	57°17'45"	50.00'	50.00'	47.96'	27.36'
C-7	49°27'27"	50.00'	43.16'	41.83'	23.03'
C-9,14	46°11'13"	15.00'	12.09'	11.77'	6.46'
C-10	82°42'00"	50.00'	72.17'	66.09'	44.06'
C-11	67°56'49"	50.00'	59.32'	55.91'	33.71'
C-12	73°13'20"	50.00'	63.90'	59.64'	37.15'
C-13	48°28'20"	50.00'	42.30'	41.05'	22.61'

NOTES

1. BASIS OF BEARING FOR THIS SURVEY IS THE RECORD BEARING OF THE SOUTH LINE OF LAKE WEST BLVD. BETWEEN LOTS 26, 25, 6, 5, 4, & 3 OF BEAR LAKE WEST SUBDIVISION No. 1, WHICH IS SOUTH 89°00'00" EAST.
2. A TWELVE FOOT(12') UTILITY EASEMENT IS HEREBY PLACED ALONG THE STREET FRONTAGE OF ALL LOTS. SIDE AND BACK LOT UTILITY EASEMENTS ARE FIVE FOOT (5') UNLESS OTHERWISE NOTED.

SURVEYOR'S CERTIFICATE

I, MICHAEL L. LUND DO HEREBY CERTIFY THAT I AM A REGISTERED PROFESSIONAL ENGINEER, LAND SURVEYOR AND THAT I HOLD CERTIFICATE No. 3385 AS PRESCRIBED BY THE LAWS OF THE STATE OF IDAHO. I FURTHER CERTIFY THAT, BY AUTHORITY OF THE OWNER, I HAVE MADE A SURVEY OF THE TRACT OF GROUND SHOWN ON THIS PLAT AND DESCRIBED BELOW AND HAVE SUBDIVIDED SAID TRACT INTO LOTS, STREETS, AND EASEMENTS AND THE SAME HAS BEEN CORRECTLY SURVEYED AND STAKED ON THE GROUND AS SHOWN ON THIS PLAT AND THAT THIS PLAT IS TRUE AND CORRECT.

4/20/93
DATE

Michael L. Lund
MICHAEL L. LUND
IDAHO PE-LS No. 3385

PROFESSIONAL ENGINEER - LAND SURVEYOR REGISTERED 3385 STATE OF IDAHO MICHAEL L. LUND

BOUNDARY DESCRIPTION

BEGINNING AT A POINT WHICH LIES EAST 2574.31 FEET AND NORTH 413.62 FEET OF THE SOUTHWEST CORNER OF SECTION 27, TOWNSHIP 16 SOUTH, RANGE 43 EAST, BOISE MERIDIAN, RUNNING THENCE NORTHWESTERLY ALONG THE NORTH LINE OF LAKE WEST BLVD ACCORDING TO THE FOLLOWING TWO COURSES: 217.00 FEET ALONG THE ARC OF A 485.00 FEET RADIUS CURVE TO THE RIGHT WHOSE LONG CHORD BEARS NORTH 75°49'04" WEST, 215.19 FEET; THENCE NORTH 63°00'00" WEST, 643.01 FEET; THENCE NORTH 62°30'00" EAST, 60.94 FEET; THENCE NORTH 28°00'00" WEST, 97.02 FEET; THENCE NORTH 58°54'26" EAST, 80.24 FEET; THENCE NORTH 86°00'00" EAST, 1284.78 FEET; THENCE NORTH 86°19'38" EAST, 190.08 FEET; THENCE SOUTH 38°52'40" EAST, 363.80 FEET; THENCE SOUTH 8°16'25" WEST, 242.33 FEET TO THE POINT OF BEGINNING, CONTAINING 7.36 ACRES, MORE OR LESS.

OWNER'S DEDICATION

KNOW ALL MEN BY THESE PRESENT THAT WE, THE UNDERSIGNED OWNERS OF THE TRACT OF LAND DESCRIBED ABOVE AND SHOWN ON THIS PLAT, HAVE CAUSED THE SAME TO BE SURVEYED AND SUBDIVIDED INTO LOTS, STREETS, AND EASEMENTS, AS INDICATED ON THIS PLAT, AND HEREBY WARRANT AND SAVE COUNTY HARMLESS FROM ANY EASEMENTS AND ENCUMBRANCES AND DO HEREBY GIVE, GRANT AND DEDICATE THE STREETS AS INDICATED ON THIS PLAT, TO BEAR LAKE COUNTY AND GRANT AND DEDICATE TO BEAR LAKE COUNTY A PERPETUAL EASEMENT ON THE STREETS AS INDICATED. OTHER EASEMENTS INDICATED ON THIS PLAT ARE DEDICATED TO THE PUBLIC, THE RIGHT TO USE SAID EASEMENTS ARE HEREBY RESERVED FOR PUBLIC UTILITIES AND FOR DRAINAGE AND FOR ANY OTHER USES HERE ON DESIGNATED. NO STRUCTURES, OTHER THAN FOR SUCH UTILITY PURPOSES DESIGNATED, SHALL BE CONSTRUCTED WITHIN THE LIMITS OF SAID EASEMENTS. IN WITNESS WHEREOF, WE HAVE HEREUNTO SET OUR SIGNATURES THIS 11 DAY OF October 1993.

BEAR LAKE WEST, INC. by
JEFF R. WILLMORE
PRESIDENT

SALLY C. McKEE
SECRETARY

DECLARATION OF COVENANT CONDITIONS AND RESTRICTIONS

THE DECLARATION OF COVENANT CONDITIONS AND RESTRICTIONS HAVE BEEN RECORDED IN BEAR LAKE COUNTY, IDAHO ON OCT. 25, 1993 AS INDEX No. 152856 IN THE OFFICAL RECORDS OF THE COUNTY RECORDER OF BEAR LAKE COUNTY.

SHEET 1 of 1

SANITARY RESTRICTIONS

SANITARY RESTRICTIONS IN FORCE UNDER SECTION 50-1326, IDAHO CODE. SANITARY SEWAGE DISPOSAL SHALL BE A COMMUNITY SYSTEM WITH TEMPORARY SUBSURFACE DISPOSAL SYSTEM.

ENGINEER'S APPROVAL

I CERTIFY THAT I HAVE HAD THIS PLAT EXAMINED AND FIND THAT IT IS CORRECT AND IN ACCORDANCE WITH THE INFORMATION ON FILE IN THIS OFFICE.

9/30/93
DATE

Vern A. Jensen
COUNTY ENGINEER

COUNTY APPROVAL

PRESENTED TO THE BEAR LAKE COUNTY BOARD OF COMMISSIONERS THIS 18 DAY OF November, 1993, AT WHICH TIME THE SUBDIVISION WAS APPROVED & ACCEPTED.

ATTEST:
COUNTY CLERK

CHAIRMAN

ACKNOWLEDGEMENT

STATE OF IDAHO)
COUNTY OF BEAR LAKE) ss.

ON THIS 11 DAY OF Oct., 1993, PERSONALLY APPEARED BEFORE ME, THE SIGNERS OF THE ABOVE OWNERS DEDICATION, WHO DULY ACKNOWLEDGED TO ME THAT THEY EXECUTED THE SAME.

MY COMMISSION EXPIRES: 11-11-95

NOTARY PUBLIC

TREASURER'S STATEMENT

PURSUANT TO SO-1308, IDAHO CODE; I, Rebecca Jensen, BEAR LAKE COUNTY TREASURER, DO HEREBY CERTIFY THAT ALL COUNTY PROPERTY TAXES DUE ON THIS PARCEL, BOTH CURRENT & DELINQUENT, HAVE BEEN PAID IN FULL THROUGH 11-10, 1993.

12-7-93
DATE

COUNTY TREASURER

COUNTY RECORDER'S NUMBER

STATE OF IDAHO)
COUNTY OF BEAR LAKE) ss.

RECORDED AND FILED AT THE REQUEST OF Bear Lake West, Inc. DATE 11-10-93 TIME 3:02 P.M. BOOK PAGE INST. NO 157301

Cindy Lou Dean
COUNTY RECORDER / Deputy