

9. Description of place of use:

- a. If water is for irrigation, indicate acreage in each subdivision in the tabulation below.
- b. If water is used for other purposes, place a symbol of the use (example: D for Domestic) in the corresponding place of use below. See instructions for standard symbols.

TWP	RGE	SEC	NE				NW				SW				SE				TOTALS
			NE	NW	SW	SE	NE	NW	SW	SE	NE	NW	SW	SE	NE	NW	SW	SE	
16N	03E	17								M	M		M	M					

Total number of acres to be irrigated _____

10. Describe any other water rights used for the same purposes as described above. Include water delivered by a municipality, canal company, or irrigation district. If this application is for domestic purposes, do you intend to use this water, water from another source, or both, to irrigate your lawn, garden, and/or landscaping? _____

11.a. Who owns the property at the point of diversion? Highland Woods, LLC; W & S Investments Inc. (Hawks Bay)


b. Who owns the land to be irrigated or place of use? Royal Fork Restaurant Corp.

c. If the property is owned by a person other than the applicant, describe the arrangement enabling the applicant to make this filing: business agreement

12. Describe your proposal in narrative form, and provide additional explanation for any of the items above. Attach additional pages if necessary. Highland View Subdivision plans to connect to an existing public water supply system being developed at Hawks Bay Subdivision. The two existing wells are located on Lot 20, Block 1, Hawks Bay Subdivision. Highland View, in conjunction with Highland Woods subdivision, also intends to drill two additional wells on land currently being developed as Highland Woods Subdivision. The diversion rate proposed for municipal use includes in-house domestic use for 80 homes (0.40 cfs) and irrigation of 66% of the project area (0.79 cfs). The diversion rate for fire protection represents the amount required by the local fire district (2.51 cfs). The proposed water bearing zone is from 250-450 feet.

13. **MAP OF PROPOSED PROJECT REQUIRED** - Attach an 8½"x11" map clearly identifying the proposed point of diversion, place of use, section #, township & range. (A photocopy of a USGS 7.5 minute topographic quadrangle map is preferred.)

BE IT KNOWN that the undersigned hereby makes this application for permit to appropriate the public waters of the State of Idaho as herein set forth.


Signature of Applicant (and title, if applicable)

Received by John Date 10-29-08 Time 10:30AM Preliminary check by AA
 Fee \$ 330.00 Received by SB # W035131 Date 3-1-07
 Publication prepared by DB Date 11/13/2008 Published in STAR NEWS
 Publication approved _____ DATE: _____ Date ↑ NOVEMBER 20 & 27, 2008

STATE OF IDAHO
DEPARTMENT OF WATER RESOURCES
APPLICATION FOR PERMIT

To appropriate the public waters of the State of Idaho

RECEIVED

MAR 01 2007

WATER RESOURCES
WESTERN REGION

1. Name of Applicant Royal Fork Restaurant Corp. Phone (208) 322-5600
Mailing address 6874 Fairview Ave., Boise, ID 83704

2. Source of water supply groundwater which is a tributary of _____

3. Location of point of diversion is Township 16N Range 03E Sec. 17, in the _____ 1/4, SE 1/4, SW 1/4, Govt. Lot _____, B.M., _____ County;
additional points of diversion if any: 16N, 03E, S17, SESW (2nd well); 16N, 03E, S17, SENW; 16N, 03E, S17, SENW (2nd well)

4. Water will be used for the following purposes:

- Amount 0.40 for domestic purposes from 1/01 to 12/31 (both dates inclusive)
(cfs or acre-feet per annum)
- Amount 0.92 for irrigation purposes from 4/15 to 10/31 (both dates inclusive)
(cfs or acre-feet per annum)
- Amount 2.51 for fire protection purposes from 1/01 to 12/31 (both dates inclusive)
(cfs or acre-feet per annum)
- Amount _____ for _____ purposes from _____ to _____ (both dates inclusive)
(cfs or acre-feet per annum)
- Amount _____ for _____ purposes from _____ to _____ (both dates inclusive)
(cfs or acre-feet per annum)
- Amount _____ for _____ purposes from _____ to _____ (both dates inclusive)
(cfs or acre-feet per annum)

5. Total quantity to be appropriated is (a) 2.51 and/or (b) _____
cubic feet per second acre feet per annum

6. Proposed diverting works:

- a. Describe type and size of devices used to divert water from the source Up to four wells with electric pumps and distribution to subdivision
- b. Height of storage dam _____ feet; active reservoir capacity _____ acre-feet;
total reservoir capacity _____ acre-feet
- c. Proposed well diameter is 12" inches; proposed depth of well is 500 feet
- d. Is ground water with a temperature of greater than 85°F being sought? No
- e. If well is already drilled, when? 2005; Drilling firm Riverside Inc. (both existing wells);
Well was drilled for (well owner) W & S Investments Inc.; Drilling Permit Nos. 886547-827459, 886548-827460

7. Time required for completion of works and application of water to proposed beneficial use is 5 years (minimum 1 year)

8. Description of proposed uses (if irrigation only, go to item 9):

- a. Hydropower; show total feet of head and proposed capacity in kW. _____
- b. Stockwatering; list number and kind of livestock. _____
- c. Municipal; show name of municipality. _____
- d. Domestic; show number of households. 80 homes in Highland View Subdivision
- e. Other; describe fully. Fire protection in Highland View Subdivision

9. Description of place of use:

- a. If water is for irrigation, indicate acreage in each subdivision in the tabulation below.
- b. If water is used for other purposes, place a symbol of the use (example: D for Domestic) in the corresponding place of use below. See instructions for standard symbols.

TWP	RGE	SEC	NE				NW				SW				SE				TOTALS
			NE	NW	SW	SE	NE	NW	SW	SE	NE	NW	SW	SE	NE	NW	SW	SE	
16N	03E	17							7.3	26.0		2.2	34.0					69.5	

Total number of acres to be irrigated 46 acres within 69.5 PPU

10. Describe any other water rights used for the same purposes as described above. _____

11. a. Who owns the property at the point of diversion? Highland Woods, LLC; W & S Investments Inc. (Hawks Bay)


b. Who owns the land to be irrigated or place of use? Royal Fork Restaurant Corp.

c. If the property is owned by a person other than the applicant, describe the arrangement enabling the applicant to make this filing: business agreement

12. Remarks: Highland View Subdivision plans to connect to an existing public water supply system being developed at Hawks Bay Subdivision. The two existing wells are located on Lot 20, Block 1, Hawks Bay Subdivision. Highland View, in conjunction with Highland Woods subdivision, also intends to drill two additional wells on land currently being developed as Highland Woods Subdivision to supply water for domestic, irrigation and fire protection uses. Eighty homes will be served with domestic in-house water. The irrigation diversion rate is based on 0.02 cfs/acre, assuming a 66% irrigated area within the development. The fire protection requirement is 1125 gpm (2.51 cfs). The proposed water bearing zone is from 250-450 feet.

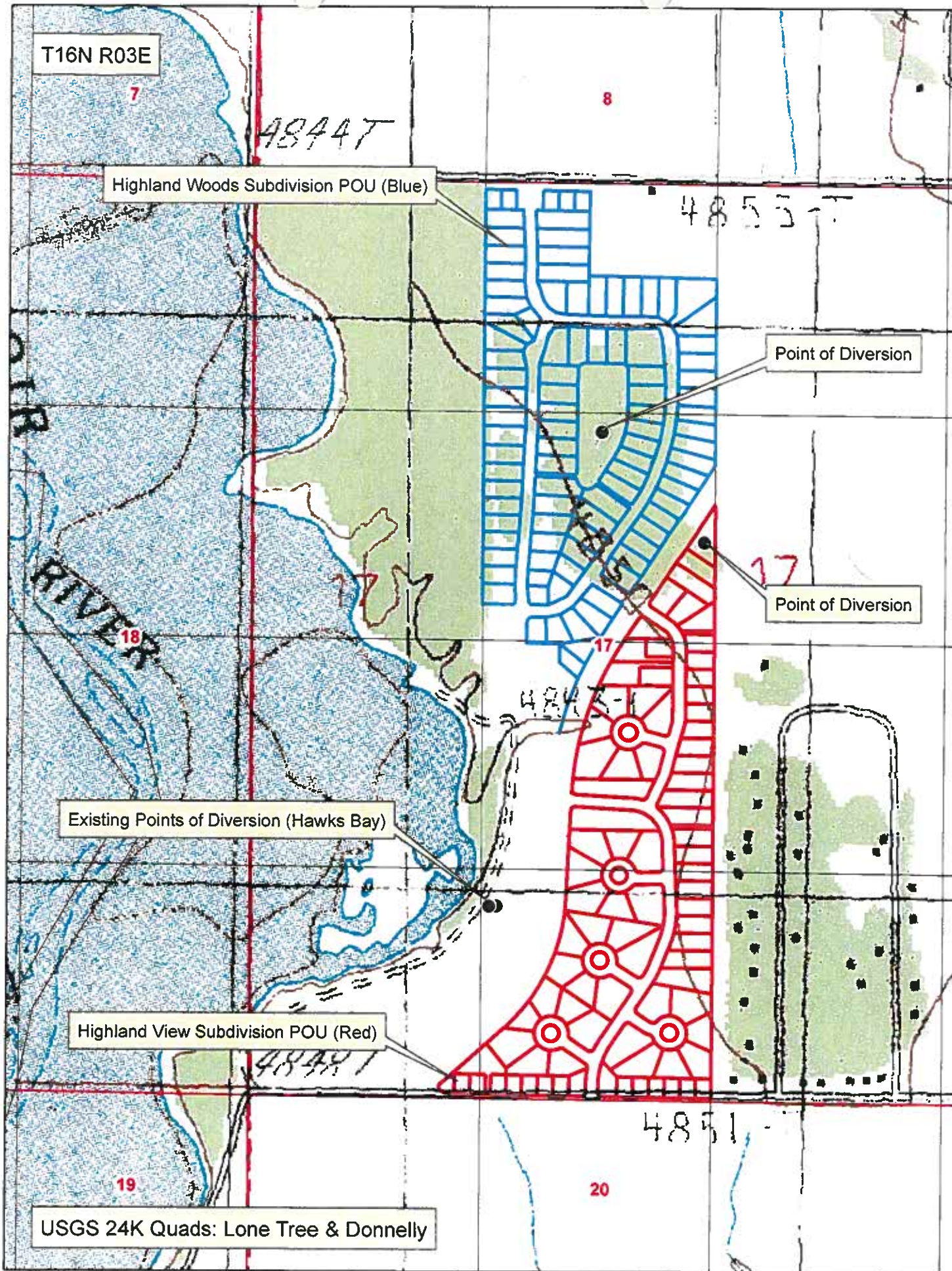
13. **MAP OF PROPOSED PROJECT REQUIRED** - Attach an 8½"x11" map clearly identifying the proposed point of diversion, place of use, section #, township & range. (A photocopy of a USGS 7.5 minute topographic quadrangle map is preferred.)

BE IT KNOWN that the undersigned hereby makes this application for permit to appropriate the public waters of the State of Idaho as herein set forth.



 Signature of Applicant (and title, if applicable)

Received by SB Date 3-1-07 Time 2:25 PM Preliminary check by da
 Fee \$ 330.00 Received by SB # W035131 Date 3-1-07
 Publication prepared by _____ Date _____ Published in _____
 Publication approved _____ Date _____



65-23117

T16N R03E

7

8

18

17

19

-  wells
-  Crane Shores
-  Hawks Bay
-  Highland View
-  Highland Woods

Application for Permit
Highland View Subdivision

0.1
Miles

 **SPF** Water Engineering, LLC
water resource consultants
800 River Park Lane Ste 105, Boone, Idaho 83205
tel 208.383.4140 fax 208.383.4188



No. C 85768

Return to:
SECRETARY OF STATE
700 WEST JEFFERSON
PO BOX 83720
BOISE, ID 83720-0080

**NO FILING FEE IF
RECEIVED BY DUE DATE**

**Due no later than January 31, 2006
Annual Report Form**

1. Mailing Address - Correct in this box, if applicable.

ROYAL FORK RESTAURANT CORPORATION
JERRY L
6874 E. FAIRVIEW
BOISE, ID 83704

2. Registered Agent and Office NO PO BOX

JERRY L CAVEN
6874 FAIRVIEW AVENUE
BOISE, ID 83704

3. New Registered Agent Signature

4. Corporations: Enter Names and Business Addresses of President, Secretary and Directors.

Office held	Name	Street or P.O. Address	City	State	Zip
Chairman	Jerry L. Caven	6874 Fairview Ave.	Boise	ID	83704
President	Merlyn K. Knight	6874 Fairview Ave.	Boise	ID	83704
Vice-Pres	James D. Chambers	6874 Fairview Ave.	Boise,	ID	83704

5. Organized Under the Laws of:

IDAHO
C 85768

6. Signature

(Typed or Printed)
Name

James D. Chambers

Date

12/16/05

Title

V.P.

200601006011

Do Not Tape or Staple

Issued 11/01/2005

Buffington, Denise

From: Buffington, Denise
Sent: Thursday, November 13, 2008 11:54 AM
To: starcarol@citlink.net
Subject: Legal Notices
Attachments: Valley County Ads - Cover Letter.RTF; 65-23116 Ad.RTF; 65-23117 Ad.RTF

Attached please find (2) legal notices being submitted for publication. Please contact me if you have any questions or are not able to run the ads on the dates listed.

Thank you,

Denise Buffington
Idaho Dept of Water Resources
Western Region

November 13, 2008

Legal Notice Department

STAR NEWS
1000 1ST ST
MC CALL ID 83638

RE: Application for Permit No. 65-23116 & 65-23117

Dear LEGAL NOTICE DEPARTMENT:

Enclosed you will find a legal notice which we wish to have published in your newspaper on the dates indicated (once a week for two consecutive weekly issues). If you cannot publish the notice on the proposed dates, please contact us immediately.

An affidavit of publication must be submitted to the Department along with the publication bill. Please send the affidavit and bill to this office before 12/08/2008. Your cooperation is appreciated.

Sincerely,

Denise Buffington
Administrative Assistant

The following application(s) have been filed to appropriate the public waters of the State of Idaho:

65-23117

ROYAL FORK RESTAURANT CORP
6874 FAIRVIEW AVE
BOISE ID 83704

Point(s) of Diversion SENW S17 T16N R03E VALLEY County Source GROUND WATER

Point(s) of Diversion SENW S17 T16N R03E VALLEY County Source GROUND WATER

Point(s) of Diversion SESW S17 T16N R03E VALLEY County Source GROUND WATER

Point(s) of Diversion SESW S17 T16N R03E VALLEY County Source GROUND WATER

Use: MUNICIPAL 01/01 To 12/31 1.19 CFS

Use: FIRE PROTECTION 01/01 To 12/31 2.51 CFS

Total Diversion: 2.51 CFS

Date Filed: 03/01/2007

Place Of Use: FIRE PROTECTION
T16N R03E S17 SENW NESW SWSW SESW

Place Of Use: MUNICIPAL SAME AS FIRE PROTECTION

Remark: Municipal use is for applicants service area in Highland View Subdivision.

Permits will be subject to all prior water rights. Protests may be submitted based on the criteria of Sec 42-203A, Idaho Code.

Any protest against the approval of this application must be filed with the Director, Dept. of Water Resource, Western Region, 2735 Airport Wy, Boise ID 83705 together with a protest fee of \$25.00 for each application on or before 12/08/2008. The protestant must also send a copy of the protest to the applicant.

DAVID R. TUTHILL, JR., Director

Published on November 20th & 27th, 2008



OCT 29 2008

WATER RESOURCES
WESTERN REGION

October 28, 2008

Angie Grimm
IDWR Western Region Office
2735 Airport Way
Boise, ID 83705

Subject: Applications for Permit
Nos. 65-23116 & 65-23117

Dear Angie,

In response to your information request letters dated September 22, 2008, enclosed are two *Amended Applications for Permit* to develop water rights on adjacent subdivisions owned by Highland Woods, LLC and Royal Fork Restaurant Corp. The amendments combine the original proposed domestic and irrigation uses into municipal use. In preparation of the amendment for application 65-23117, it was found that the project area is smaller than originally estimated, resulting in less irrigation. This explains why municipal use is proposed at 1.19 cfs rather than 1.32 cfs.

Please let me know if there are any further questions concerning these applications. Thanks
Angie.

Sincerely,

Roxanne Brown
Sr. Water Rights Specialist

Cc: Jim Chambers, John Rennison

Enclosures
Amended Applications (2)

SPF file number: 543.0010



State of Idaho

DEPARTMENT OF WATER RESOURCES

Western Region, 2735 Airport Way • Boise, Idaho 83705-5082

Phone: (208) 334-2190 • Fax: (208) 334-2348 • Web Site: www.idwr.idaho.gov

September 22, 2008

C. L. "BUTCH" OTTER
Governor

DAVID R. TUTHILL, JR.
Director

Royal Fork Restaurant Corp.
c/o SPF Water Engineering, LLC
Attn: Roxanne Brown
300 E. Mallard Blvd., Suite 350
Boise, ID 83706

COPY

Re: Application for Permit # 65-23117

Dear Roxanne Brown:

The above referenced application for permit regarding ground water for domestic, irrigation, and fire protection use you submitted on behalf of Royal Fork Restaurant Corp for Highland View Subdivision is being processed. As we discussed during our phone conversation August 6, 2008, the place of use description is incomplete. It does not include the place of use for the fire protection and domestic uses. Additionally, on August 6, 2008, you indicated the applicant may wish to amend the application the change the uses listed to municipal use, because the place of use for this application will likely be within the future service area of North Lake Recreational Sewer and Water District (NLRSD) and the right will likely be assigned to NLRSD. As of today, I have yet to receive the amended application.

Please submit an amended application or schedule an appointment to come in and amend the original application to allow further processing. An amended application or a request for more time must be received within the next thirty (30) days. The application will be voided without a timely written reply.

IDWR rules, forms and other information are available on the Internet at www.idwr.idaho.gov. Please contact me at (208) 334-2190 if you have any questions or need additional information. Thank you for your attention in this matter. I look forward to your reply.

Sincerely,

A handwritten signature in black ink that reads "Angela M. Grimm".

Angela M. Grimm
Water Resource Agent, Sr.



RECEIVED

MAR 01 2007

WATER RESOURCES
WESTERN REGION

February 28, 2007

IDWR Western Region
2735 Airport Way
Boise, ID 83705

Subject: Application for Permit
Highland Woods and Highland View Subdivisions

Dear Western,

Enclosed on behalf of Highland Woods LLC and Royal Fork Restaurant Corp., are two *Applications for Permit* to develop water rights on adjacent subdivisions. The fee for these applications is \$330.00 each; please find a check for \$660.00 enclosed.

Let me know if there are any questions concerning this application.

Sincerely,

Roxanne Brown
Water Rights Specialist

Cc: Rennison Fodrea

Enclosures
Applications for Permit (2)
Check for \$660.00

SPF file number: 543.0010

February 12, 2007

Idaho Dept. of Water Resources
Western Region Office
2735 Airport Way
Boise, ID 83705

Subject: Applications for Permit
Highland View and Highland Woods Subdivisions

To Whom It May Concern:

This letter is submitted at the request of Royal Fork Restaurant Corp. and Highland Woods LLC, the developers of the Highland View and Highland Woods Subdivisions in Valley County, Idaho.

Royal Fork and Highland Woods are each submitting applications to develop new ground water rights from a combination of new wells and existing wells on Hawks Bay Subdivision. I am the President of W & S Investments and the owner of the well site at Hawks Bay.

Royal Fork and Highland Woods have permission to develop new water rights from the wells on Lot 20, Block 1, Hawks Bay Subdivision.

Sincerely,



Walt Wanner
President, W & S Investments