

Page 1 of 5  
**RECEIVED**  
**JUL 22 2008**  
 DEPT. OF WATER RESOURCES  
 SOUTHERN REGION

STATE OF IDAHO  
 DEPARTMENT OF WATER RESOURCES

Transfer No. 75339

**APPLICATION FOR TRANSFER OF WATER RIGHT  
 PART 1**

Name of Applicant A+B Irrigation District Phone (208) 436-3152  
 Mailing address P.O. Box 675 Rupert Id. 83350 Email abid@pmt.org

**A. PURPOSE OF TRANSFER**

1.  Change point of diversion  Add diversion point(s)  Change place of use  
 Change nature of use  Change period of use  Other \_\_\_\_\_

2. Describe the reason for the proposed changes To add (4) four additional points of diversion to A+B's existing P.O.D's under the District water rights listed on Attachment A.

**B. DESCRIPTION OF RIGHT(S) OR PORTION THEREOF, AFTER THE REQUESTED CHANGE**

1. Right Number	Priority	Amount (cfs/ac-ft)	Nature of Use	Period of Use
_____	_____	<u>See Attachment (A)</u>		to _____
_____	_____	<u>Page (7)</u>		to _____
_____	_____	_____	_____	to _____
_____	_____	_____	_____	to _____

2. Total amount of water being transferred \_\_\_\_\_ cubic feet per second and/or \_\_\_\_\_ acre-feet per annum.  
 3. Source of water Groundwater tributary to \_\_\_\_\_  
 4. Point(s) of Diversion: Proposed new wells

Lot	1/4	1/4	1/4	Sec	Twp	Rge	County	Local name for diversion
*	SW	SW	NW	30	8S	24E	Minidoka	30C 824
	SW	SW	NW	13	8S	24E	Minidoka	13C 824
	SE	SE	SW	17	8S	24E	Minidoka	17A 824
	SE	SE	SW	20	8S	24E	Minidoka	20B 824

5. Lands irrigated or place of use:

Twp	Rge	Sec	NE 1/4				NW 1/4				SW 1/4				SE 1/4				Totals
			NE	NW	SW	SE	NE	NW	SW	SE	NE	NW	SW	SE	NE	NW	SW	SE	
<u>No Change</u>																			

\* See attached permit & transfer map

Total Acres \_\_\_\_\_

**PART 1**

6. General Information:

a. Description of diversion system Well and Pump

b. Are the lands from which you propose to transfer the water right subject to any liens, deeds of trust, mortgages, or contracts?  
No \_\_\_\_\_ Yes \_\_\_\_\_ If yes, provide a notarized statement from the holder of the lien, deed of trust, mortgage or contract agreeing to the proposed changes & list name of entity : \_\_\_\_\_

c. Describe the affect on the land now irrigated if the place of use is changed pursuant to this transfer:  
Does not apply

d. Remarks:  
The proposed wells are intended to divert approximately 31cfs

**ACTION OF THE DIRECTOR, DEPARTMENT OF WATER RESOURCES**

This is to certify that I have examined Application for Transfer of Water Rights No. \_\_\_\_\_

And the said application is hereby \_\_\_\_\_, subject to the following conditions:

SUPPER

Witness my hand this \_\_\_\_\_ day of \_\_\_\_\_, 20 \_\_\_\_\_.

\_\_\_\_\_  
For the Director

STATE OF IDAHO  
DEPARTMENT OF WATER RESOURCES

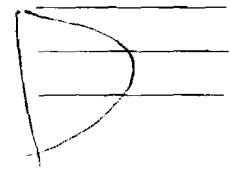
APPLICATION FOR TRANSFER OF WATER RIGHT  
PART 2

(Attach one copy for each right)

RECEIVED

JUL 27 2003

DEPT. OF WATER RESOURCES  
SOUTHERN REGION



A. DESCRIPTION OF RIGHT AS RECORDED

1. Right as evidenced by:
  - a. Decree No. \_\_\_\_\_  
in case of \_\_\_\_\_  
dated \_\_\_\_\_
  - b. License No. \_\_\_\_\_
  - c. Claim No. \_\_\_\_\_
  - d. Transfer No. \_\_\_\_\_

2. Attach copy of last year Label document as attached
  - Tax Notice

3. Source of water \_\_\_\_\_

4. Date or priority \_\_\_\_\_

5. Water is used for the following amount \_\_\_\_\_  
(cfs/ac-ft)  
amount \_\_\_\_\_  
(cfs/ac-ft)  
amount \_\_\_\_\_  
(cfs/ac-ft)

6. Total amount of water used \_\_\_\_\_

7. Point(s) of Diversion:

Lot	1/4	1/4	1/4

8. Lands irrigated or place of use

Twp	Rge	Sec	NE

*Because the rights associated with this transfer involve numerous wells and a large POW, the Part 2 for each right is not being attached however the last transfer No. 72566 should be used as reference for how the rights are presently recorded.*

show ownership.

feet per annum.

Diversion

SE	Totals

9. Describe any other water \_\_\_\_\_



STATE OF IDAHO  
DEPARTMENT OF WATER RESOURCES


APPLICATION FOR TRANSFER OF WATER RIGHT  
PART 3

RECEIVED

JUL 27 2008

DEPT OF WATER RESOURCES  
SOUTHERN REGION

A. Draw a map or attach a USGS map indicating the new point(s) of diversion and/or the new place of use for the rights described in part 1. Clearly depict the land by section, township and range number.



Scale: 2 inches equal 1 mile. Draw plan in ink.

**PART 3**

**B. CHANGES IN NATURE OF USE**


1.	<u>New Nature of Use</u>	<u>Amount(cfs/af-ft)</u>	<u>Hours/days/year</u>	<u>Period of Use</u>
	_____	_____	_____	_____ to _____
	_____	_____	_____	_____ to _____

2. Quantity and quality of return flows and location of discharge: \_\_\_\_\_  
 \_\_\_\_\_  
 \_\_\_\_\_

3. Describe effects on other water uses resulting from the proposed change:  
 \_\_\_\_\_  
 \_\_\_\_\_  
 \_\_\_\_\_

I hereby assert that no one will be injured by such change and that the change does not constitute an enlargement in use of the original right. The information contained in this application is true to the best of my knowledge.

I understand that any willful misrepresentations made in this application may result in voiding its approval.



Temple  
 (Signature of Applicant)  
Mr Temple Mgr. A+BID  
 Print Name (and title, if applicable)  
 Subscribed and sworn to before me this 21 day of July, 2008.  
Dana Worlester  
 (Notary Public)

My commission expires 3-26-14

**FOR DEPARTMENT USE ONLY**

Transfer contains \_\_\_\_\_ pages and \_\_\_\_\_ attachments  
 Received by SKINNER Date 7/22/2008 Protest filed by \_\_\_\_\_  
 Prelim. Check by SKINNER Fee \$1230.00 S030309  
 Received by SKINNER Date 7/22/2008  
 Published in \_\_\_\_\_ Copies of protest forwarded by \_\_\_\_\_  
 Pub. Dates \_\_\_\_\_ Hearing held by \_\_\_\_\_ Date \_\_\_\_\_  
 Watermaster recommendations requested on \_\_\_\_\_ Recommended for  approval  denial  
 \_\_\_\_\_ received \_\_\_\_\_ by \_\_\_\_\_  
 Copy of transfer sent to lien holder \_\_\_\_\_

ATTACHMENT "A"

Summary of Water Rights Affected

<u>Right</u>	<u>Priority</u>	<u>Rate</u>	<u>Volume</u>
36-2080	09/09/1948	1100.00 cfs	250416.0 af
36-15192	04/01/1962	0.60 cfs	
36-15127A	04/01/1962	20.00 cfs	4823.2 af
36-15127B	04/01/1984	34.03 cfs	8206.0 af
36-15193B	04/01/1965	0.31 cfs	75.6 af
36-15195B	04/01/1978	2.25 cfs	542.4 af
36-15196B	04/01/1981	0.08 cfs	18.8 af
36-15194A	04/01/1962	0.23 cfs	54.8 af
36-15194B	04/01/1968	2.53 cfs	609.6 af
36-15193A	04/01/1962	0.21 cfs	50.0 af
36-15195A	04/01/1962	0.87 cfs	210.0 af
36-15196A	04/01/1962	0.29 cfs	69.6 af

SUPRE

D

8 of 15

9:52AM

Drilling permit No. \_\_\_\_\_

Water right No. 36-2080

REQUEST FOR EXPEDITED ISSUANCE OF A DRILLING PERMIT

ADB Irrigation Dist., Applicant, requests issuance of a drilling permit prior to approval of a water right to withdraw water from the well. *Application for transfer*

The request is made for the following reason(s):

*Because of the length of time that it currently takes to move through the permitting process the District would be unable to secure a Driller and have the well completed by Spring or early summer if we do not start drilling and construction of the well now.*

*P.O.D local name 20B824*  
Applicant understands that the drilling permit does not constitute a water right and does not authorize diversion or use of water from the well.

Applicant acknowledges that by accepting a drilling permit and commencing construction he accepts all risk that the well may not ultimately be approved for use.

Date 7-16-2008

Signature *[Signature]*  
Applicant

# A&B Irrigation District



## Section 20 - 824

10 of 15

9:52AM

1940 DEPT OF WATER RESOURCES

No. 3170

Drilling permit No. \_\_\_\_\_

Water right No. 36-2080

REQUEST FOR EXPEDITED ISSUANCE OF A DRILLING PERMIT

ADB Irrigation Dist., Applicant, requests issuance of a drilling permit prior to approval of a water right to withdraw water from the well.

*Application for transfer*

The request is made for the following reason(s):

Because of the length of time that it currently takes to move through the permitting process the District would be unable to secure a Driller and have the well completed by Spring or early summer if we do not start drilling and construction of the well now.

P.O.D local name 17A824

Applicant understands that the drilling permit does not constitute a water right and does not authorize diversion or use of water from the well.

Applicant acknowledges that by accepting a drilling permit and commencing construction he accepts all risk that the well may not ultimately be approved for use.

Date 7-16-2008

Signature *Don Temple*

Applicant

# A&B Irrigation District



## Section 17 - 824

12 of 15

9:52AM

ID: 0 DEPT OF WATER RESOURCES

No. 3170

Drilling permit No. \_\_\_\_\_

Water right No. 36-2080

REQUEST FOR EXPEDITED ISSUANCE OF A DRILLING PERMIT

ADR Irrigation Dist. Applicant, requests issuance of a drilling permit prior to approval of a water right to withdraw water from the well.

*Application for transfer*

The request is made for the following reason(s):

Because of the length of time that it currently takes to move through the permitting process the District would be unable to secure a driller and have the well completed by spring or early summer if we do not start drilling and construction of the well now.

P.O.D local name 130824

Applicant understands that the drilling permit does not constitute a water right and does not authorize diversion or use of water from the well.

Applicant acknowledges that by accepting a drilling permit and commencing construction he accepts all risk that the well may not ultimately be approved for use.

Date 7-16-2008

Signature *David Temple*

Applicant

# A&B Irrigation District



Section 13 - 824

Drilling permit No. \_\_\_\_\_

Water right No. 36-2080

REQUEST FOR EXPEDITED ISSUANCE OF A DRILLING PERMIT

A+B Irrigation Dist., Applicant, requests issuance of a drilling permit prior to approval of a water right to withdraw water from the well.

*Application for transfer*

The request is made for the following reason(s):

*Because of the length of time that it currently takes to move through the permitting process the District would be unable to secure a Driller and have the well completed by Spring or early summer if we do not start drilling and construction of the well now.*

*P.O.D local name 30C824*

Applicant understands that the drilling permit does not constitute a water right and does not authorize diversion or use of water from the well.

Applicant acknowledges that by accepting a drilling permit and commencing construction he accepts all risk that the well may not ultimately be approved for use.

Date 7-16-2008

Signature

*[Handwritten Signature]*

Applicant

# A&B Irrigation District



## Section 30 - 824