

STATE OF IDAHO  
DEPARTMENT OF WATER RESOURCES

RECEIVED

AUG 15 2008

APPLICATION FOR TRANSFER OF WATER RIGHT  
PART 1

DEPT. OF WATER RESOURCES  
SOUTHERN REGION

A+B Irrigation District Phone (208) 436-3152

Mailing address P.O. Box 675 Rupert Id 83350 Email abid@pmt.org

A. PURPOSE OF TRANSFER

- 1.  Change point of diversion  Add diversion point(s)  Change place of use
- Change nature of use  Change period of use  Other \_\_\_\_\_

2. Describe the reason for the proposed changes To add (6) six additional points of diversion to A+BID's existing P.O.D.'s under the Districts water rights listed on Attachment A.

B. DESCRIPTION OF RIGHT(S) OR PORTION THEREOF, AFTER THE REQUESTED CHANGE

1. Right Number	Priority	Amount (cfs/ac-ft)	Nature of Use	Period of Use
		<u>See Attachment (A)</u>		to _____
		<u>Page 7</u>		to _____
				to _____
				to _____

- 2. Total amount of water being transferred \_\_\_\_\_ cubic feet per second and/or \_\_\_\_\_ acre-feet per annum.
- 3. Source of water Groundwater tributary to \_\_\_\_\_
- 4. Point(s) of Diversion: See Page 2

Lot	1/4	1/4	1/4	Sec	Twp	Rge	County	Local name for diversion
								<u>Next Page</u>

5. Lands irrigated or place of use:

Twp	Rge	Sec	NE 1/4				NW 1/4				SW 1/4				SE 1/4				Totals	
			NE	NW	SW	SE	NE	NW	SW	SE	NE	NW	SW	SE	NE	NW	SW	SE		
<u>No Change</u>																				

Lot	¼	¼	¼	Sec	Twp	Rge	County	Local name for diversion
48	SW	SW	NW	30	8S	24E	Minidoka	30C824
49	SW	SW	NW	13	8S	24E	Minidoka	13C824
50	SE	SE	SW	17	8S	24E	Minidoka	17A824
51	SE	SE	SW	20	8S	24E	Minidoka	20B824
	SW	NW	NW	1	9S	21E	Jerome	1B921
*	<del>SW</del>	NE	NW	17	9S	22E	Minidoka	17A922

NE NW only

PER 8/15/08  
LETTER FROM  
DAN TEMPLE

**PART 1**

6. General Information:

a. Description of diversion system Well and Pump

b. Are the lands from which you propose to transfer the water right subject to any liens, deeds of trust, mortgages, or contracts?  
No \_\_\_\_\_ Yes \_\_\_\_\_ If yes, provide a notarized statement from the holder of the lien, deed of trust, mortgage or contract agreeing to the proposed changes & list name of entity : \_\_\_\_\_

c. Describe the affect on the land now irrigated if the place of use is changed pursuant to this transfer:  
Does not apply

d. Remarks:  
The proposed well are intended to divert approximately 45 cfs

**ACTION OF THE DIRECTOR, DEPARTMENT OF WATER RESOURCES**

This is to certify that I have examined Application for Transfer of Water Rights No. \_\_\_\_\_

And the said application is hereby \_\_\_\_\_, subject to the following conditions:

\_\_\_\_\_  
\_\_\_\_\_  
\_\_\_\_\_  
\_\_\_\_\_  
\_\_\_\_\_  
\_\_\_\_\_  
\_\_\_\_\_

Witness my hand this \_\_\_\_\_ day of \_\_\_\_\_, 20\_\_\_\_\_.

\_\_\_\_\_  
For the Director

STATE OF IDAHO  
DEPARTMENT OF WATER RESOURCES

APPLICATION FOR TRANSFER OF WATER RIGHT  
PART 2

(Attach one copy for each right)

RECEIVED  
AUG 15 2008  
DEPT. OF WATER RESOURCES  
SOUTHERN REGION

A. DESCRIPTION OF RIGHT AS RECORDED

1. Right as evidenced by:

- a. Decree No. \_\_\_\_\_  
in case of \_\_\_\_\_  
dated \_\_\_\_\_
- b. License No. \_\_\_\_\_
- c. Claim No. \_\_\_\_\_
- d. Transfer No. \_\_\_\_\_

2. Attach copy of last year Label document as at

Tax Not

3. Source of water \_\_\_\_\_

4. Date or priority \_\_\_\_\_

5. Water is used for the amount \_\_\_\_\_  
(cfs/ac-ft)  
amount \_\_\_\_\_  
(cfs/ac-ft)  
amount \_\_\_\_\_  
(cfs/ac-ft)

6. Total amount of wa \_\_\_\_\_

7. Point(s) of Diversion

Lot	1/4	1/4

8. Lands irrigated or

Twp	Rge	Sec

Because the rights associated with this transfer involve numerous wells and a large POW, the Part 2 for each right is not being attached however the last transfer No. 72566 should be used as reference for how the rights are presently recorded.

\_\_\_\_\_ inch show ownership.

\_\_\_\_\_ acre-feet per annum.

Point of diversion

Point of diversion	1/4		Totals
	SW	SE	

res \_\_\_\_\_

9. Describe any other water rights used for the same purpose as described above \_\_\_\_\_

**PART 2**

10. To your knowledge, has any portion of this water right undergone a period of five or more consecutive years of non-use?  
 \_\_\_\_\_ If yes, describe \_\_\_\_\_

**B. DESCRIPTION OF PORTION OF RIGHT BEING TRANSFERRED**

*(If the entire right is to be changed by the applicant, omit part B and C.)*

1. amount \_\_\_\_\_ for \_\_\_\_\_ purposes from \_\_\_\_\_ to \_\_\_\_\_  
 (cfs/ac-ft)  
 amount \_\_\_\_\_ for \_\_\_\_\_ purposes from \_\_\_\_\_ to \_\_\_\_\_  
 (cfs/ac-ft)  
 amount \_\_\_\_\_ for \_\_\_\_\_ purposes from \_\_\_\_\_ to \_\_\_\_\_  
 (cfs/ac-ft)

2. Point(s) of Diversion:

Lot	¼	¼	¼	Sec	Twp	Rge	County	Local name for diversion

3. Lands irrigated or place of use:

Twp	Rge	Sec	NE ¼				NW ¼				SW ¼				SE ¼				Totals		
			NE	NW	SW	SE	NE	NW	SW	SE	NE	NW	SW	SE	NE	NW	SW	SE			

Total Acres \_\_\_\_\_

**C. DESCRIPTION OF UNCHANGED PORTION OF RIGHT** *(omit if there is no change)*

1. amount \_\_\_\_\_ for \_\_\_\_\_ purposes from \_\_\_\_\_ to \_\_\_\_\_  
 (cfs/ac-ft)  
 amount \_\_\_\_\_ for \_\_\_\_\_ purposes from \_\_\_\_\_ to \_\_\_\_\_  
 (cfs/ac-ft)  
 amount \_\_\_\_\_ for \_\_\_\_\_ purposes from \_\_\_\_\_ to \_\_\_\_\_  
 (cfs/ac-ft)

2. Point(s) of Diversion:

Lot	¼	¼	¼	Sec	Twp	Rge	County	Local name for diversion

3. Lands irrigated or place of use:

Twp	Rge	Sec	NE ¼				NW ¼				SW ¼				SE ¼				Totals			
			NE	NW	SW	SE	NE	NW	SW	SE	NE	NW	SW	SE	NE	NW	SW	SE				

Total Acres \_\_\_\_\_

STATE OF IDAHO  
DEPARTMENT OF WATER RESOURCES

RECEIVED

APPLICATION FOR TRANSFER OF WATER RIGHT  
PART 3

AUG 15 2008

DEPT. OF WATER RESOURCES  
SOUTHERN REGION

- A. Draw a map or attach a USGS map indicating the new point(s) of diversion and/or the new place of use for the rights described in part 1. Clearly depict the land by section, township and range number.

See Attached Aereals are showing the location of the new well locations and does not show the existing wells of the Districts system

Scale: 2 inches equal 1 mile. Draw plan in ink.

**PART 3**

**B. CHANGES IN NATURE OF USE**

1.	<u>New Nature of Use</u>	<u>Amount(cfs/af-ft)</u>	<u>Hours/days/year</u>	<u>Period of Use</u>
	_____	_____	_____	_____ to _____
	_____	_____	_____	_____ to _____

2. Quantity and quality of return flows and location of discharge: \_\_\_\_\_  
\_\_\_\_\_  
\_\_\_\_\_

3. Describe effects on other water uses resulting from the proposed change:  
\_\_\_\_\_  
\_\_\_\_\_  
\_\_\_\_\_


I hereby assert that no one will be injured by such change and that the change does not constitute an enlargement in use of the original right. The information contained in this application is true to the best of my knowledge.

I understand that any willful misrepresentations made in this application may result in voiding its approval.

Jan Temple  
(Signature of Applicant)

Jan Temple Mgr. A+B LD  
Print Name (and title, if applicable)

Subscribed and sworn to before me this 13<sup>th</sup> day of August, 20 08.



Ed Phillips  
(Notary Public)

My commission expires 3-24-09

**FOR DEPARTMENT USE ONLY**

Transfer contains \_\_\_\_\_ pages and \_\_\_\_\_ attachments

Received by A. SKINNER Date 8/15/2008 Protest filed by \_\_\_\_\_

Prelim. Check by A. SKINNER Fee \$1230.00 5030309  
\$280.00

Received by A. SKINNER Date 7/22/08 5030309  
8/15/08 5030360

Published in \_\_\_\_\_ Copies of protest forwarded by \_\_\_\_\_

Pub. Dates \_\_\_\_\_ Hearing held by \_\_\_\_\_ Date \_\_\_\_\_

Watermaster recommendations requested on \_\_\_\_\_ Recommended for  approval  denial

\_\_\_\_\_ received \_\_\_\_\_ by \_\_\_\_\_

Copy of transfer sent to lien holder \_\_\_\_\_

ATTACHMENT "A"

Summary of Water Rights Affected

<u>Right</u>	<u>Priority</u>	<u>Rate</u>	<u>Volume</u>
36-2080	09/09/1948	1100.00 cfs	250416.0 af
36-15192	04/01/1962	0.60 cfs	
36-15127A	04/01/1962	20.00 cfs	4823.2 af
36-15127B	04/01/1984	34.03 cfs	8206.0 af
36-15193B	04/01/1965	0.31 cfs	75.6 af
36-15195B	04/01/1978	2.25 cfs	542.4 af
36-15196B	04/01/1981	0.08 cfs	18.8 af
36-15194A	04/01/1962	0.23 cfs	54.8 af
36-15194B	04/01/1968	2.53 cfs	609.6 af
36-15193A	04/01/1962	0.21 cfs	50.0 af
36-15195A	04/01/1962	0.87 cfs	210.0 af
36-15196A	04/01/1962	0.29 cfs	69.6 af

9 of 20

9:52AM

IAHO DEPT OF WATER RESOURCES

No. 311V

RECEIVED

AUG 15 2008

DEPT. OF WATER RESOURCES  
SOUTHERN REGION

Drilling permit No. \_\_\_\_\_

Water right No. 36-2080

REQUEST FOR EXPEDITED ISSUANCE OF A DRILLING PERMIT

ADB Irrigation Dist., Applicant, requests issuance of a drilling permit prior to approval of a ~~water right~~ to withdraw water from the well. *Application for transfer*

The request is made for the following reason(s):

Because at the length of time that it currently takes to move through the permitting process the District would be unable to secure a Driller and have the well completed by spring or early summer if we do not start drilling and construction of the well now.

P.O. D local name 20824


Applicant understands that the drilling permit does not constitute a water right and does not authorize diversion or use of water from the well.

Applicant acknowledges that by accepting a drilling permit and commencing construction he accepts all risk that the well may not ultimately be approved for use.

Date

7-16-2008

Signature



Applicant

# A&B Irrigation District



## Section 20 - 824

11 of 20

9:52AM

AHO DEPT OF WATER RESOURCES

No. 3174

RECEIVED

AUG 15 2008

DEPT. OF WATER RESOURCES  
SOUTHERN REGION

Drilling permit No. \_\_\_\_\_

Water right No. 36-2080

REQUEST FOR EXPEDITED ISSUANCE OF A DRILLING PERMIT

ADR Irrigation Dist., Applicant, requests issuance of a drilling permit prior to approval of a ~~water right~~ to withdraw water from the well. *Application for transfer*

The request is made for the following reason(s):

Because at the length of  
time that it currently takes to  
move through the permitting process  
the District would be unable to  
secure a Darter and have the well  
completed by spring or early summer  
if we do not start drilling and  
construction of the well now.  
P.O.D local name 17A824

Applicant understands that the drilling permit does not constitute a water right and does not authorize diversion or use of water from the well.

Applicant acknowledges that by accepting a drilling permit and commencing construction he accepts all risk that the well may not ultimately be approved for use.

Date 7-16-2008

Signature *David Temple*  
Applicant

# A&B Irrigation District



## Section 17 - 824

13 of 20

9:52AM

WYO DEPT OF WATER RESOURCES

NO. 3114

Drilling permit No. \_\_\_\_\_

Water right No. 36-2080

RECEIVED

AUG 18 2008

DEPT. OF WATER RESOURCES  
SOUTHERN REGION

REQUEST FOR EXPEDITED ISSUANCE OF A DRILLING PERMIT

AdB Irrigation Dist., Applicant, requests issuance of a drilling permit prior to approval of a ~~water right~~ to withdraw water from the well.

*Application for transfer*

The request is made for the following reason(s):

Because of the length of time that it currently takes to move through the permitting process the District would be unable to secure a Driller and have the well completed by Spring or early summer if we do not start drilling and construction of the well now.

P.O.D local name 130824


Applicant understands that the drilling permit does not constitute a water right and does not authorize diversion or use of water from the well.

Applicant acknowledges that by accepting a drilling permit and commencing construction he accepts all risk that the well may not ultimately be approved for use.

Date 7-16-2008

Signature *David Temple*  
Applicant

# A&B Irrigation District



## Section 13 - 824

15 of 20

9:52AM

DAHO DEPT OF WATER RESOURCES

No. 3170

Drilling permit No. \_\_\_\_\_

Water right No. 36-2080

REQUEST FOR EXPEDITED ISSUANCE OF A DRILLING PERMIT

ADB Irrigation Dist., Applicant, requests issuance of a drilling permit prior to approval of a ~~water right~~ to withdraw water from the well.

*Application for transfer*

The request is made for the following reason(s):

Because of the length of time that it currently takes to move through the permitting process the District would be unable to secure a Driller and have the well completed by spring or early summer if we do not start drilling and construction of the well now.  
P.O.D local name 30C824

Applicant understands that the drilling permit does not constitute a water right and does not authorize diversion or use of water from the well.


Applicant acknowledges that by accepting a drilling permit and commencing construction he accepts all risk that the well may not ultimately be approved for use.

Date 7-16-2008

Signature *Don Temple*

Applicant

# A&B Irrigation District



## Section 30 - 824

Drilling permit No. \_\_\_\_\_

Water right No. 36-2080

RECEIVED

AUG 15 2008

DEPT. OF WATER RESOURCES  
SOUTHERN REGION

REQUEST FOR EXPEDITED ISSUANCE OF A DRILLING PERMIT

ADB Irrigation Dist., Applicant, requests issuance of a drilling permit prior to approval of a ~~water right~~ to withdraw water from the well. *Application for transfer*

The request is made for the following reason(s):

Because of the length of time that it currently takes to move through the permitting process the District would be unable to secure a Driller and have the well completed by spring or early summer if we do not start drilling and construction of the well now.  
P.O.D local name LB-921.

Applicant understands that the drilling permit does not constitute a water right and does not authorize diversion or use of water from the well.

Applicant acknowledges that by accepting a drilling permit and commencing construction he accepts all risk that the well may not ultimately be approved for use.

Date 8-16-2008

Signature *Dan Temple*  
Applicant

18 of 20

# A&B Irrigation District



## Section 1 - 921

19 of 20

9:52AM

WYO DEPT OF WATER RESOURCES

No. 311V

RECEIVED

AUG 15 2008

DEPT. OF WATER RESOURCES  
SOUTHERN REGION

Drilling permit No. \_\_\_\_\_

Water right No. 36-2080

REQUEST FOR EXPEDITED ISSUANCE OF A DRILLING PERMIT

AdB Irrigation Dist. Applicant, requests issuance of a drilling permit prior to approval of a ~~water right~~ to withdraw water from the well.

*Application for transfer*

The request is made for the following reason(s):

Because of the length of time that it currently takes to move through the permitting process the District would be unable to secure a Driller and have the well completed by Spring or early summer if we do not start drilling and construction of the well now.

P.O.D local name 17A-922

Applicant understands that the drilling permit does not constitute a water right and does not authorize diversion or use of water from the well.

Applicant acknowledges that by accepting a drilling permit and commencing construction he accepts all risk that the well may not ultimately be approved for use.

Date

8-16-2008

Signature

*Don Temple*

Applicant

# A&B Irrigation District



## Section 17 - 922