



United States Department of the Interior

BUREAU OF RECLAMATION
Pacific Northwest Region
1150 N Curtis Road, Suite 100
Boise, Idaho 83706-1234



RECEIVED

AUG 06 2008

DEPT. OF WATER RESOURCES
SOUTHERN REGION

IN REPLY REFER TO:

PN-3100
WTR-4.10

AUG 04 2008

Mr. Corey Skinner, PE
State of Idaho
Department of Water Resources
1341 Fillmore Street, Suite 200
Twin Falls, ID 83301-3380

Subject: Application for Transfer of Water Rights 36-2080 etc.

Dear Mr. Skinner:

As the water right holder, the Bureau of Reclamation hereby consents to the transfer of the water right covered in the enclosed application. Should you have questions, please contact me at 208-278-5306.

Sincerely,

E. Gail McGarry, PE
Program Manager
Water Rights and Acquisition

Enclosure

cc: A&B Irrigation District
P.O. Box 675
Rupert, ID 83350

Mr. Roger D. Ling, Esq.
Ling, Robinson, & Walker
P.O. Box 396
Rupert, ID 83350-0396

STATE OF IDAHO
DEPARTMENT OF WATER RESOURCES

Transfer No. 75339

APPLICATION FOR TRANSFER OF WATER RIGHT
PART 1

Name of Applicant A+B Irrigation District Phone (208) 436-3152
Mailing address P.O. Box 675 Rupert Id. 83350 Email a.b.d@pm1.org

A. PURPOSE OF TRANSFER

- Change point of diversion Add diversion point(s) Change place of use
 Change nature of use Change period of use Other _____
- Describe the reason for the proposed changes To add (4) four additional points of diversion to A+B's existing P.O.D's under the District water rights listed on Attachment A.

B. DESCRIPTION OF RIGHT(S) OR PORTION THEREOF, AFTER THE REQUESTED CHANGE

1. Right Number	Priority	Amount (cfs/ac-ft)	Nature of Use	Period of Use
_____	_____	<u>See Attachment (A)</u>	_____	_____ to _____
_____	_____	<u>Page (7)</u>	_____	_____ to _____
_____	_____	_____	_____	_____ to _____
_____	_____	_____	_____	_____ to _____

- Total amount of water being transferred _____ cubic feet per second and/or _____ acre-feet per annum.
- Source of water Groundwater tributary to _____
- Point(s) of Diversion: Proposed new wells

Lot	¼	¼	¼	Sec	Twp	Rge	County	Local name for diversion
	<u>SW</u>	<u>SW</u>	<u>NW</u>	<u>30</u>	<u>8S</u>	<u>24E</u>	<u>Minidoka</u>	<u>30C 824</u>
	<u>SW</u>	<u>SW</u>	<u>NW</u>	<u>13</u>	<u>8S</u>	<u>24E</u>	<u>Minidoka</u>	<u>13C 824</u>
	<u>SE</u>	<u>SE</u>	<u>SW</u>	<u>17</u>	<u>8S</u>	<u>24E</u>	<u>Minidoka</u>	<u>17A 824</u>
	<u>SE</u>	<u>SE</u>	<u>SW</u>	<u>20</u>	<u>8S</u>	<u>24E</u>	<u>Minidoka</u>	<u>20B 824</u>

5. Lands irrigated or place of use:

Twp	Rge	Sec	NE ¼				NW ¼				SW ¼				SE ¼				Totals
			NE	NW	SW	SE	NE	NW	SW	SE	NE	NW	SW	SE	NE	NW	SW	SE	
<u>No Change</u>																			

Total Acres _____

PART 1

6. General Information:

a. Description of diversion system Well and Pump

b. Are the lands from which you propose to transfer the water right subject to any liens, deeds of trust, mortgages, or contracts?
No _____ Yes _____ If yes, provide a notarized statement from the holder of the lien, deed of trust, mortgage or contract agreeing to the proposed changes & list name of entity : _____

c. Describe the affect on the land now irrigated if the place of use is changed pursuant to this transfer:
Does not apply

d. Remarks:
The proposed wells are intended to divert approximately 31 cfs

ACTION OF THE DIRECTOR, DEPARTMENT OF WATER RESOURCES

This is to certify that I have examined Application for Transfer of Water Rights No. _____

And the said application is hereby _____, subject to the following conditions:

Witness my hand this _____ day of _____, 20 _____.

For the Director

STATE OF IDAHO
DEPARTMENT OF WATER RESOURCES

APPLICATION FOR TRANSFER OF WATER RIGHT
PART 2

(Attach one copy for each right)

A. DESCRIPTION OF RIGHT AS RECORDED

1. Right as evidenced by:

- a. Decree No. _____
in case of _____
dated _____
- b. License No. _____
- c. Claim No. _____
- d. Transfer No. _____

2. Attach copy of last year Label document as at

Tax Not

3. Source of water _____

4. Date or priority _____

5. Water is used for the amount _____
(cfs/ac-ft)
amount _____
(cfs/ac-ft)
amount _____
(cfs/ac-ft)

6. Total amount of water _____

7. Point(s) of Diversion

Lot	1/4	1/4

8. Lands irrigated or

Twp	Rge	Sec

Because the rights associated with this transfer involve numerous wells and a large POW, the Part 2 for each right is not being attached however the last transfer No. 72566 should be used as reference for how the rights are presently recorded.

_____ which show ownership.

_____ acre-feet per annum.

Point of diversion

	1/4		Totals
	SW	SE	

res _____

9. Describe any other water rights used for the same purpose as _____

PART 2

10. To your knowledge, has any portion of this water right undergone a period of five or more consecutive years of non-use?

_____ If yes, describe _____

B. DESCRIPTION OF PORTION OF RIGHT BEING TRANSFERRED

(If the entire right is to be changed by the applicant, omit part B and C.)

- amount _____ for _____ purposes from _____ to _____
(cfs/ac-ft)
- amount _____ for _____ purposes from _____ to _____
(cfs/ac-ft)
- amount _____ for _____ purposes from _____ to _____
(cfs/ac-ft)

2. Point(s) of Diversion:

Lot	¼	¼	¼	Sec	Twp	Rge	County	Local name for diversion

3. Lands irrigated or place of use:

Twp	Rge	Sec	NE ¼				NW ¼				SW ¼				SE ¼				Totals	
			NE	NW	SW	SE	NE	NW	SW	SE	NE	NW	SW	SE	NE	NW	SW	SE		

Total Acres _____

C. DESCRIPTION OF UNCHANGED PORTION OF RIGHT (omit if there is no change)

- amount _____ for _____ purposes from _____ to _____
(cfs/ac-ft)
- amount _____ for _____ purposes from _____ to _____
(cfs/ac-ft)
- amount _____ for _____ purposes from _____ to _____
(cfs/ac-ft)

2. Point(s) of Diversion:

Lot	¼	¼	¼	Sec	Twp	Rge	County	Local name for diversion

3. Lands irrigated or place of use:

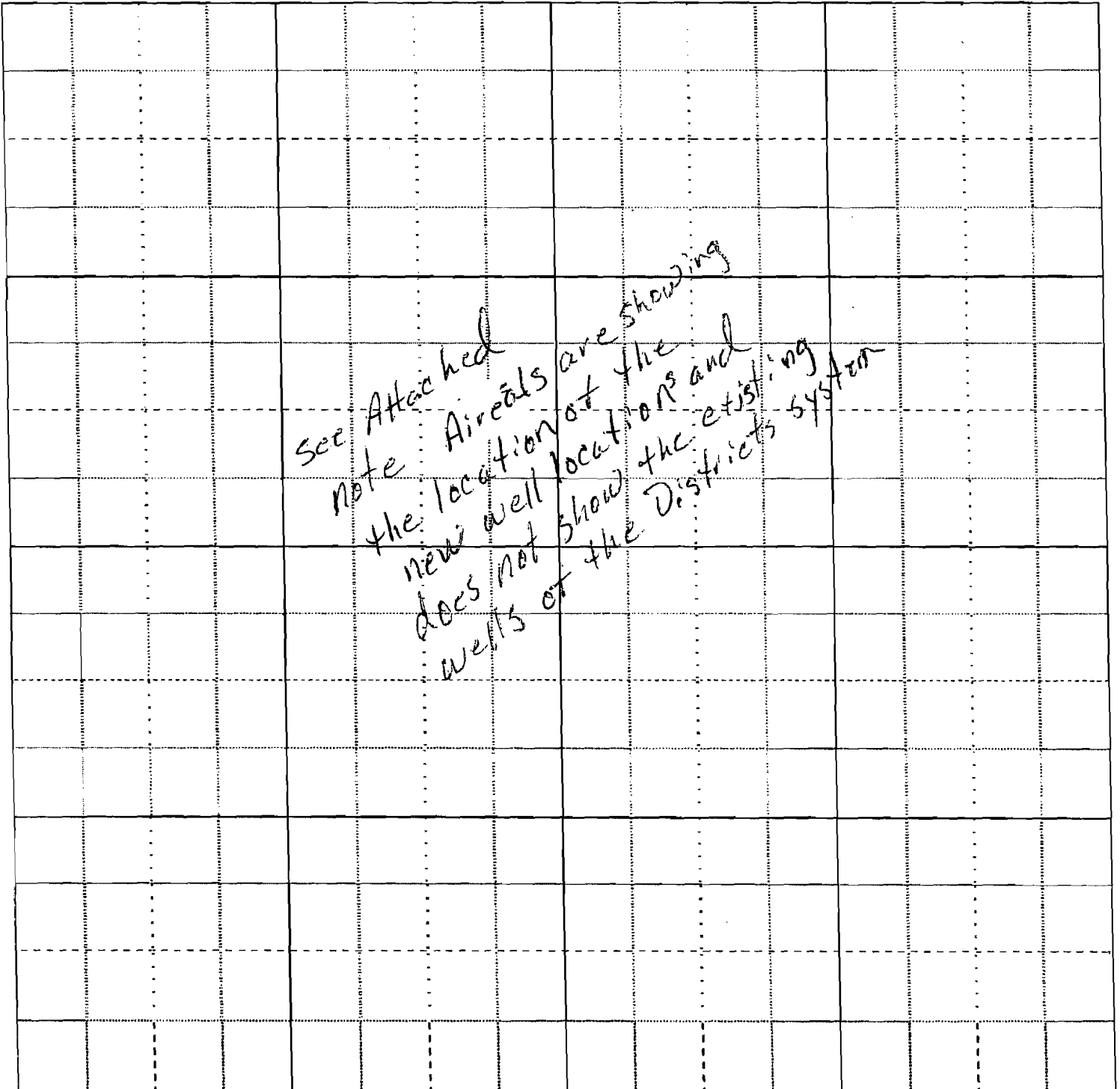
Twp	Rge	Sec	NE ¼				NW ¼				SW ¼				SE ¼				Totals	
			NE	NW	SW	SE	NE	NW	SW	SE	NE	NW	SW	SE	NE	NW	SW	SE		

Total Acres _____

STATE OF IDAHO
DEPARTMENT OF WATER RESOURCES

APPLICATION FOR TRANSFER OF WATER RIGHT
PART 3

A. Draw a map or attach a USGS map indicating the new point(s) of diversion and/or the new place of use for the rights described in part 1. Clearly depict the land by section, township and range number.



Scale: 2 inches equal 1 mile. Draw plan in ink.

PART 3

3. CHANGES IN NATURE OF USE

1.


<u>New Nature of Use</u>	<u>Amount(cfs/af-ft)</u>	<u>Hours/days/year</u>	<u>Period of Use</u>
_____	_____	_____	_____ to _____
_____	_____	_____	_____ to _____

2. Quantity and quality of return flows and location of discharge: _____

3. Describe effects on other water uses resulting from the proposed change:

I hereby assert that no one will be injured by such change and that the change does not constitute an enlargement in use of the original right. The information contained in this application is true to the best of my knowledge.

I understand that any willful misrepresentations made in this application may result in voiding its approval.



Temple (Signature of Applicant) Paul Temple Mgr. A+BID (Print Name (and title, if applicable))
 Subscribed and sworn to before me this 21 day of July, 2008.
Diana Warburton (Notary Public)
 My commission expires 3-26-14

FOR DEPARTMENT USE ONLY

Transfer contains _____ pages and _____ attachments
 Received by _____ Date _____ Protest filed by _____
 Prelim. Check by _____ Fee _____
 Received by _____ Date _____
 Published in _____ Copies of protest forwarded by _____
 Pub. Dates _____ Hearing held by _____ Date _____
 Watermaster recommendations requested on _____ Recommended for approval denial
 _____ received _____ by _____
 Copy of transfer sent to lien holder _____

ATTACHMENT "A"

Summary of Water Rights Affected

<u>Right</u>	<u>Priority</u>	<u>Rate</u>	<u>Volume</u>
36-2080	09/09/1948	1100.00 cfs	250416.0 af
36-15192	04/01/1962	0.60 cfs	
36-15127A	04/01/1962	20.00 cfs	4823.2 af
36-15127B	04/01/1984	34.03 cfs	8206.0 af
36-15193B	04/01/1965	0.31 cfs	75.6 af
36-15195B	04/01/1978	2.25 cfs	542.4 af
36-15196B	04/01/1981	0.08 cfs	18.8 af
36-15194A	04/01/1962	0.23 cfs	54.8 af
36-15194B	04/01/1968	2.53 cfs	609.6 af
36-15193A	04/01/1962	0.21 cfs	50.0 af
36-15195A	04/01/1962	0.87 cfs	210.0 af
36-15196A	04/01/1962	0.29 cfs	69.6 af

Drilling permit No. _____

Water right No. 36-2080

REQUEST FOR EXPEDITED ISSUANCE OF A DRILLING PERMIT

AdB Irrigation Dist., Applicant, requests issuance of a drilling permit prior to approval of a ~~water right~~ to withdraw water from the well. *Application for transfer*

The request is made for the following reason(s):

Because at the length of
time that it currently takes to
move through the permitting process
the District would be unable to
secure a Driller and have the well
completed by spring or early summer.
if we do not start drilling and
construction of the well now.
P.O.D local name 20B824


Applicant understands that the drilling permit does not constitute a water right and does not authorize diversion or use of water from the well.

Applicant acknowledges that by accepting a drilling permit and commencing construction he accepts all risk that the well may not ultimately be approved for use.

Date

7-16-2008

Signature



Applicant

A&B Irrigation District



Section 20 - 824

10 of 15

9:52AM

IDA. DEPT OF WATER RESOURCES

No. 3170

Drilling permit No. _____

Water right No. 36-2080

REQUEST FOR EXPEDITED ISSUANCE OF A DRILLING PERMIT

A+B Irrigation Dist., Applicant, requests issuance of a drilling permit prior to approval of a ~~water right~~ to withdraw water from the well. *Application for transfer*

The request is made for the following reason(s):

Because of the length of time that it currently takes to move through the permitting process the District would be unable to secure a Driller and have the well completed by spring or early summer if we do not start drilling and construction of the well now.
P.O.D local name 17A824

Applicant understands that the drilling permit does not constitute a water right and does not authorize diversion or use of water from the well.

Applicant acknowledges that by accepting a drilling permit and commencing construction he accepts all risk that the well may not ultimately be approved for use.

Date 7-16-2008

Signature *David Temple*
Applicant

11 of 10

A&B Irrigation District



Section 17 - 824

12 of 15

9:52AM

IDA. DEPT OF WATER RESOURCES

NO. 3110

Drilling permit No. _____

Water right No. 36-2080

REQUEST FOR EXPEDITED ISSUANCE OF A DRILLING PERMIT

ADR Irrigation Dist., Applicant, requests issuance of a drilling permit prior to approval of a ~~water right~~ to withdraw water from the well. *Application for transfer*

The request is made for the following reason(s):

Because of the length of time that it currently takes to move through the permitting process the District would be unable to secure a Driller and have the well completed by spring or early summer if we do not start drilling and construction of the well now.

P.O.D local name 13C824

Applicant understands that the drilling permit does not constitute a water right and does not authorize diversion or use of water from the well.

Applicant acknowledges that by accepting a drilling permit and commencing construction he accepts all risk that the well may not ultimately be approved for use.

Date 7-16-2008

Signature *Don Temple*
Applicant

A&B Irrigation District



Section 13 - 824

14 of 15

9:52AM

10. DEPT OF WATER RESOURCES

No. 3170

Drilling permit No. _____

Water right No. 36-2080

REQUEST FOR EXPEDITED ISSUANCE OF A DRILLING PERMIT

A+B Irrigation Dist., Applicant, requests issuance of a drilling permit prior to approval of a water right to withdraw water from the well. *Application for transfer*

The request is made for the following reason(s):

Because at the length of time that it currently takes to move through the permitting process the District would be unable to secure a Driller and have the well completed by spring or early summer if we do not start drilling and construction of the well now.
P.O.D local name 30C824


Applicant understands that the drilling permit does not constitute a water right and does not authorize diversion or use of water from the well.

Applicant acknowledges that by accepting a drilling permit and commencing construction he accepts all risk that the well may not ultimately be approved for use.

Date 7-16-2008

Signature *[Handwritten Signature]*
Applicant

A&B Irrigation District



Section 30 - 824