

RECEIVED

DEC 17 2009

**DEPARTMENT OF
WATER RESOURCES**

DISTRICT COURT-SRBA
Fifth Judicial District
County of Twin Falls - State of Idaho

DEC 16 2009

By _____
Clerk
Deputy Clerk

**IN THE DISTRICT COURT OF THE FIFTH JUDICIAL DISTRICT OF THE
STATE OF IDAHO, IN AND FOR THE COUNTY OF TWIN FALLS**

In Re SRBA


Case No. 39576

)
) **ORDER OF AMENDED PARTIAL**
) **DECREE TO CORRECT CLERICAL**
) **ERROR; I.R.C.P. 60(a)**
)
) **For water rights: 75-4199, 75-2137, and**
) **75-4200**

Partial Decrees were issued for the above-captioned water rights on June 10, 2009. On September 24, 2009, the Court received correspondence from the Idaho Department of Water Resources notifying the Court of clerical errors in the Source descriptions. The Court finds the errors to be clerical in nature. A hearing was held on December 15, 2009, no party appeared in opposition to the Court's proposed action in correcting the errors.

Therefore, pursuant to I.R.C.P. 60(a), IT IS ORDERED that water right **75-4199, 75-2137, and 75-4200** are hereby **amended and decreed** as set forth in the attached *Amended Partial Decrees Pursuant to I.R.C.P. 54(b)*.


Dated: December 16, 2009.


JOHN M. MELANSON
Presiding Judge, *pro tem*
Snake River Basin Adjudication

IN THE DISTRICT COURT OF THE FIFTH JUDICIAL DISTRICT OF THE
STATE OF IDAHO, IN AND FOR THE COUNTY OF TWIN FALLS

In Re SRBA)
)
Case No. 39576)
_____)

AMENDED
PARTIAL DECREE PURSUANT TO
I.R.C.P. 54(b) FOR
Water Right 75-02137



NAME AND ADDRESS: ERIK F STORLIE
TAMARA L KAISER
3217 HUMBOLDT AVE SOUTH
MINNEAPOLIS, MN 55408

SOURCE: BIG HAT CREEK TRIBUTARY: HAT CREEK
HAT CREEK TRIBUTARY: SALMON RIVER

QUANTITY: 0.76 CFS

PRIORITY DATE: 01/11/1960

POINT OF DIVERSION: T17N R20E S03 SESWSW Within Lemhi County
S08 NWNESE

PURPOSE AND PERIOD OF USE:	PURPOSE OF USE	PERIOD OF USE	QUANTITY
	Irrigation	04-01 TO 10-31	0.76 CFS

PLACE OF USE:	Irrigation	Within Lemhi County
	T17N R20E S10	SWNW 5.4 NESW 3.6
		NWSW 10.5 SESW 25.0
		SWSE 14.1
	S15	NWNE 9.7
	68.3 Acres Total	

This right is limited to the irrigation of 26.7 acres within the place of use described above in a single irrigation season. The rights listed below are limited to the irrigation of a combined total of 68.3 acres in a single irrigation season. Combined Right Nos.: 75-2137, 75-4199, 75-4200 and 75-14494.

OTHER PROVISIONS NECESSARY FOR DEFINITION OR ADMINISTRATION OF THIS WATER RIGHT:

THIS PARTIAL DECREE IS SUBJECT TO SUCH GENERAL PROVISIONS NECESSARY FOR THE DEFINITION OF THE RIGHTS OR FOR THE EFFICIENT ADMINISTRATION OF THE WATER RIGHTS AS MAY BE ULTIMATELY DETERMINED BY THE COURT AT A POINT IN TIME NO LATER THAN THE ENTRY OF A FINAL UNIFIED DECREE. I.C. SECTION 42-1412(6).

RULE 54(b) CERTIFICATE

With respect to the issues determined by the above judgment or order, it is hereby CERTIFIED, in accordance with Rule 54(b), I.R.C.P., that the court has determined that there is no just reason for delay of the entry of a final judgment and that the court has and does hereby direct that the above judgment or order shall be a final judgment upon which execution may issue and an appeal may be taken as provided by the Idaho Appellate Rules.

John M. Melanson


John M. Melanson
Presiding Judge of the
Snake River Basin Adjudication

IN THE DISTRICT COURT OF THE FIFTH JUDICIAL DISTRICT OF THE
STATE OF IDAHO, IN AND FOR THE COUNTY OF TWIN FALLS

AMENDED

In Re SRBA)
Case No. 39576)

PARTIAL DECREE PURSUANT TO
I.R.C.P. 54(b) FOR
Water Right 75-04199



NAME AND ADDRESS: ERIK F STORLIE
TAMARA L KAISER
3217 HUMBOLDT AVE SOUTH
MINNEAPOLIS, MN 55408

SOURCE: BIG HAT CREEK TRIBUTARY: HAT CREEK

QUANTITY: 0.47 CFS

The quantity of water under this right for stockwater use shall not exceed 13,000 gallons per day.

PRIORITY DATE: 05/01/1930

POINT OF DIVERSION: T17N R20E S08 NWNSE Within Lemhi County
S10 SWSWN

PURPOSE AND PERIOD OF USE:	PURPOSE OF USE	PERIOD OF USE	QUANTITY
	Irrigation	04-01 TO 10-31	0.47 CFS
	Stockwater	01-01 TO 12-31	0.03 CFS

PLACE OF USE:	Location	Acres
Irrigation	T17N R20E S10 NESW	3.6
	SESW	25.0
	S15 NWNE	2.0
	43.6 Acres Total	
Stockwater	Within Lemhi County	

Stockwater. Within Lemhi County
Same as Irrigation

The rights listed below are limited to the irrigation of a combined total of 68.3 acres in a single irrigation season. Combined Right Nos. 75-2137, 75-4199, 75-4200 and 75-14494. This right is limited to the irrigation of 12.3 acres within the place of use described above in a single irrigation season. Right Nos. 75-4199 and 75-14494 are limited to the irrigation of a combined total of 43.6 acres in a single irrigation season.

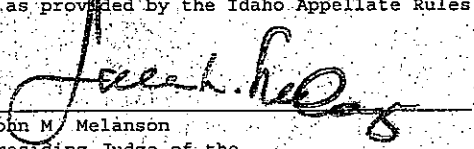
OTHER PROVISIONS NECESSARY FOR DEFINITION OR ADMINISTRATION OF THIS WATER RIGHT:

The quantity of water decreed for this water right for stockwater use is not a determination of historical beneficial use.

THIS PARTIAL DECREE IS SUBJECT TO SUCH GENERAL PROVISIONS NECESSARY FOR THE DEFINITION OF THE RIGHTS OR FOR THE EFFICIENT ADMINISTRATION OF THE WATER RIGHTS AS MAY BE ULTIMATELY DETERMINED BY THE COURT AT A POINT IN TIME NO LATER THAN THE ENTRY OF A FINAL UNIFIED DECREE. I.C. SECTION 42-1412(6).

RULE 54(b) CERTIFICATE

With respect to the issues determined by the above judgment or order, it is hereby CERTIFIED, in accordance with Rule 54(b), I.R.C.P., that the court has determined that there is no just reason for delay of the entry of a final judgment and that the court has and does hereby direct that the above judgment or order shall be a final judgment upon which execution may issue and an appeal may be taken as provided by the Idaho Appellate Rules.



John M. Melanson
Presiding Judge of the
Snake River Basin Adjudication

IN THE DISTRICT COURT OF THE FIFTH JUDICIAL DISTRICT OF THE
STATE OF IDAHO, IN AND FOR THE COUNTY OF TWIN FALLS

AMENDED

In Re SRBA)
)
Case No. 39576)
_____)

PARTIAL DECREE PURSUANT TO
I.R.C.P. 54(b) FOR
Water Right 75-04200

DISTRICT COURT-SRBA
Fifth Judicial District
County of Twin Falls - State of Idaho

DEC 16 2009

NAME AND ADDRESS: ERIK F STORLIE
TAMARA L KAISER
3217 HUMBOLDT AVE SOUTH
MINNEAPOLIS, MN 55408

SOURCE: HAT CREEK TRIBUTARY: SLAMON RIVER

QUANTITY: 1.28 CFS

By _____

Clerk
Deputy Clerk

The quantity of water under this right for stockwater use shall
not exceed 13,000 gallons per day.

PRIORITY DATE: 05/01/1930

POINT OF DIVERSION: T17N R20E S03 SESWSW Within Lemhi County

PURPOSE AND PERIOD OF USE:	PURPOSE OF USE	PERIOD OF USE	QUANTITY
	Irrigation	04-01 TO 10-31	1.28 CFS
	Stockwater	01-01 TO 12-31	0.03 CFS

PLACE OF USE:	Location	Quantity
Irrigation	T17N R20E S10	SWNW 5.4 NWSW 0.6
	S15	SWSE 11.0
		NWNE 7.9
	24.7 Acres Total	

Stockwater: Same as Irrigation Within Lemhi County

The rights listed below are limited to the irrigation of a
combined total of 68.3 acres in a single irrigation season.
Combined Right Nos.: 75-2137, 75-4199, 75-4200 and 75-14494.

OTHER PROVISIONS NECESSARY FOR DEFINITION OR ADMINISTRATION OF THIS WATER RIGHT:

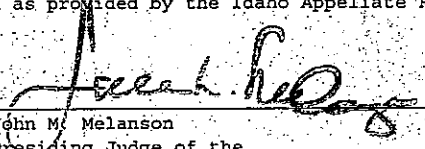
The quantity of water decreed for this water right for
stockwater use is not a determination of historical beneficial
use.

THIS PARTIAL DECREE IS SUBJECT TO SUCH GENERAL PROVISIONS
NECESSARY FOR THE DEFINITION OF THE RIGHTS OR FOR THE EFFICIENT
ADMINISTRATION OF THE WATER RIGHTS AS MAY BE ULTIMATELY
DETERMINED BY THE COURT AT A POINT IN TIME NO LATER THAN THE
ENTRY OF A FINAL UNIFIED DECREE. I.C. SECTION 42-1412(6).

SRBA Partial Decree Pursuant to I.R.C.P. 54(b) (continued)

RULE 54(b) CERTIFICATE

With respect to the issues determined by the above judgment or order, it is hereby CERTIFIED, in accordance with Rule 54(b), I.R.C.P., that the court has determined that there is no just reason for delay of the entry of a final judgment and that the court has and does hereby direct that the above judgment or order shall be a final judgment upon which execution may issue and an appeal may be taken as provided by the Idaho Appellate Rules.



John M. Melanson
Presiding Judge of the
Snake River Basin Adjudication

CERTIFICATE OF MAILING

I certify that a true and correct copy of the ORDER OF AMENDED PARTIAL DECREES was mailed on December 16, 2009, with sufficient first-class postage to the following:

COURTESY COPY
ERIK F. STORLIE
TAMARA L. KAISER
PO BOX 37
ELLIS, ID 83235

ERIK F STORLIE
KAISER, TAMARA L
3217 HUMBOLDT AVE S
MINNEAPOLIS, MN 55408
Phone: 612-822-8555

FRED CRABTREE
PO BOX 24
ELLIS, ID 83235
Phone: 208-788-5622

DIRECTOR OF IDWR
PO BOX 83720
BOISE, ID 83720-0098

ERIK F STORLIE
TAMARA L KAISER
3217 HUMBOLDT AVE SOUTH
MINNEAPOLIS, MN 55408
Phone: 612-822-8555

