

Should questions arise during the processing of this application please contact:  
David Shaw - ERO Resources Corp. (208) 373-7983

# 1

**STATE OF IDAHO  
DEPARTMENT OF WATER RESOURCES  
NOTICE OF CHANGE IN WATER RIGHT OWNERSHIP**

Please print or type. Attach pages with additional information. Instructions are included at the end of this form.  
Incomplete forms will be returned.

- Please list the water right number(s) and/or adjudication claim number(s) (if any) for each water right to be changed. List just the adjudication claim number if there is no corresponding water right record on file with the department. Indicate, by checking in the space provided (under the "split" heading), if the change in ownership is limited to a portion of a water right in which case division of the existing water right or adjudication claim record will be required.

Water Right No(s).	Adjudication Claim No(s).	Split	Water Right No(s).	Adjudication Claim No(s).	Split
63-2744		X			
63-2939		X			

- The following **REQUIRED** information must be submitted with this form:
  - The appropriate **FILING FEE**. See instructions for fee amounts.
  - A copy of the most recent **DEED, TITLE POLICY, CONTRACT OF SALE** or other legal document indicating your ownership of the property and water right(s) or claim(s) in question, **WITH ATTACHED LEGAL DESCRIPTION**.
  - Either of the following (if necessary to clarify division of water rights or other complex property descriptions): **PLAT OF PROPERTY** or **SURVEY MAP** clearly showing the location of the point(s) of diversion and place of use of your water right(s) and/or adjudication claim(s) (these are usually attached to your deed or on file with the county).

**OR**

If your water right(s) and/or adjudication claim(s) is for ten or more acres of irrigation, you must submit a USDA Farm Service Agency **AERIAL PHOTO** with the irrigated acres outlined and point(s) of diversion clearly marked. The **AERIAL PHOTO** should be submitted in place of the **PLAT OF PROPERTY** or **SURVEY MAP**.

- Name and Address of Former Owner/Claimant(s) Billye, Edward, Candace, and William Jenkins  
14229 Orchard Ave, Caldwell, ID 83605
- New Owner/Claimant(s) Overlake East Homeowners Association, Inc.  
Name Connector (Check one): [ ] and, [ ] or, [ ] and/or  
New Mailing Address 15058 Greenwing St.  
City, State and ZIP Code Caldwell, ID 83607  
New Telephone Number (208) 454-8345
- Date you acquired the property May 2000

**RECEIVED**

**MAY 25 2007**

WATER RESOURCES  
WESTERN REGION

SUPPORT DATA

IN FILE # 63-2744


SCANNED


OCT 19 2010

6. **If the change in ownership affects the entire water right for each water right or adjudication claim number listed in item 1, THEN SKIP THIS ITEM AND GO TO ITEM 7.** If the change in ownership divides the water right(s) among multiple owners, you must describe, in detail, your portion of each water right after the change. Fill in the appropriate spaces in the box(es) below to describe your water right(s) after the change (one water right per box, you may copy this page as necessary). If your quantity of water is greater than a proportionate split, you must attach documentation to show justification for a larger amount. If you are not sure how to identify your portion of the original water right or adjudication claim records, please contact the nearest IDWR office for assistance.


<b>DESCRIPTION OF YOUR PORTION OF WATER RIGHT</b>		
(If the right(s) will not be split, skip this area and proceed to item 7)		
Water Right and/or Adjudication Claim Number <u>63-2744</u>		
Water Use	Diversion Rate or Volume (cubic feet per second or acre-feet per annum)	Description (acres, number and type of stock, homes, etc.)
Irrigation	<u>0.37 cfs / 84.15 ac-ft/yr</u>	<u>18.7 acres</u>
Stock	_____	_____
Domestic	_____	_____
Other _____	_____	_____
<b>Total</b>	<b><u>0.37 cfs / 84.15 ac-ft/yr</u></b>	

7. Signature of New Owner(s) or Claimant(s)  
(include title if applicable)
- Signature of New Owner(s) or Claimant(s)  
(include title if applicable)
- Signature of New Owner(s) or Claimant(s)  
(include title if applicable)
- Signature of New Owner(s) or Claimant(s)  
(include title if applicable)

  
\_\_\_\_\_  
Billye Jenkins

  
\_\_\_\_\_  
Edward Jenkins

\_\_\_\_\_  
Candace Jenkins

  
\_\_\_\_\_  
William Jenkins

For Snake River Basin Adjudication Claims: Please attach a Notice of Appearance completed by your attorney, if you wish IDWR to correspond with him/her for all matters related to your claims.

**For Office Use Only**

Received by SB Date 5.25.07 Fee N/A  
 Recepted by \_\_\_\_\_ Date \_\_\_\_\_ Receipt No. \_\_\_\_\_  
 Processed by \_\_\_\_\_ AJ Date \_\_\_\_\_ WR \_\_\_\_\_ Date \_\_\_\_\_

SCANNED

OCT 14 2010

Should questions arise during the processing of this application please contact:  
David Shaw - ERO Resources Corp. (208) 373-7983

#2

**STATE OF IDAHO  
DEPARTMENT OF WATER RESOURCES  
NOTICE OF CHANGE IN WATER RIGHT OWNERSHIP**

Please print or type. Attach pages with additional information. Instructions are included at the end of this form.  
Incomplete forms will be returned.

- Please list the water right number(s) and/or adjudication claim number(s) (if any) for each water right to be changed. List just the adjudication claim number if there is no corresponding water right record on file with the department. Indicate, by checking in the space provided (under the "split" heading), if the change in ownership is limited to a portion of a water right in which case division of the existing water right or adjudication claim record will be required.

Water Right No(s).	Adjudication Claim No(s).	Split	Water Right No(s).	Adjudication Claim No(s).	Split
63-2744		X			
63-2939		X			

- The following **REQUIRED** information must be submitted with this form:
  - The appropriate **FILING FEE**. See instructions for fee amounts.
  - A copy of the most recent **DEED, TITLE POLICY, CONTRACT OF SALE** or other legal document indicating your ownership of the property and water right(s) or claim(s) in question, **WITH ATTACHED LEGAL DESCRIPTION**.
  - Either of the following (if necessary to clarify division of water rights or other complex property descriptions): **PLAT OF PROPERTY** or **SURVEY MAP** clearly showing the location of the point(s) of diversion and place of use of your water right(s) and/or adjudication claim(s) (these are usually attached to your deed or on file with the county).

**OR**

If your water right(s) and/or adjudication claim(s) is for ten or more acres of irrigation, you must submit a USDA Farm Service Agency **AERIAL PHOTO** with the irrigated acres outlined and point(s) of diversion clearly marked. The **AERIAL PHOTO** should be submitted in place of the **PLAT OF PROPERTY** or **SURVEY MAP**.

- Name and Address of Former Owner/Claimant(s) Billve, Edward, Candace, and William Jenkins  
14229 Orchard Ave, Caldwell, ID 83605
- New Owner/Claimant(s) Overlake at Lakeview Estates, Inc.  
Name Connector (Check one): [ ] and, [ ] or, [ ] and/or
- New Mailing Address 15100 Osprey Pl.
- City, State and ZIP Code Caldwell, ID 83607
- New Telephone Number (208) \_\_\_\_\_
- Date you acquired the property May 2000

SCANNED  
OCT 19 2010

RECEIVED  
MAY 25 2007

SUPPORT DATA  
IN FILE # 63-2744

WATER RESOURCES  
WESTERN REGION

6. **If the change in ownership affects the entire water right for each water right or adjudication claim number listed in item 1, THEN SKIP THIS ITEM AND GO TO ITEM 7.** If the change in ownership divides the water right(s) among multiple owners, you must describe, in detail, your portion of each water right after the change. Fill in the appropriate spaces in the box(es) below to describe your water right(s) after the change (one water right per box, you may copy this page as necessary). If your quantity of water is greater than a proportionate split, you must attach documentation to show justification for a larger amount. If you are not sure how to identify your portion of the original water right or adjudication claim records, please contact the nearest IDWR office for assistance.

**DESCRIPTION OF YOUR PORTION OF WATER RIGHT**  
(If the right(s) will not be split, skip this area and proceed to item 7)

Water Right and/or Adjudication Claim Number 63-2744

Water Use	Diversion Rate or Volume (cubic feet per second or acre-feet per annum)	Description (acres, number and type of stock, homes, etc.)
Irrigation	<u>0.10 cfs / 22.5 ac-ft/yr</u>	<u>5.0 acres</u>
Stock	_____	_____
Domestic	_____	_____
Other _____	_____	_____
<b>Total</b>	<b><u>0.10 cfs / 22.5 ac-ft/yr</u></b>	

**DESCRIPTION OF YOUR PORTION OF WATER RIGHT**  
(If the right(s) will not be split, skip this area and proceed to item 7)

Water Right and/or Adjudication Claim Number 63-2939

Water Use	Diversion Rate or Volume (cubic feet per second or acre-feet per annum)	Description (acres, number and type of stock, homes, etc.)
Irrigation	<u>0.03 cfs / 7.2 ac-ft/yr</u>	<u>1.6 acres</u>
Stock	_____	_____
Domestic	_____	_____
Other _____	_____	_____
<b>Total</b>	<b><u>0.03 cfs / 7.2 ac-ft/yr</u></b>	

SCANNED  
OCT 14 2010

Should questions arise during the processing of this application please contact:  
David Shaw - ERO Resources Corp. (208) 373-7983

#3

RECEIVED

STATE OF IDAHO  
DEPARTMENT OF WATER RESOURCES  
NOTICE OF CHANGE IN WATER RIGHT OWNERSHIP

OCT 03 2007

WATER RESOURCES  
WESTERN REGION

Please print or type. Attach pages with additional information. Instructions are included at the end of this form.  
Incomplete forms will be returned.

- 1. Please list the water right number(s) and/or adjudication claim number(s) (if any) for each water right to be changed. List just the adjudication claim number if there is no corresponding water right record on file with the department. Indicate, by checking in the space provided (under the "split" heading), if the change in ownership is limited to a portion of a water right in which case division of the existing water right or adjudication claim record will be required.

Water Right No(s).	Adjudication Claim No(s).	Split	Water Right No(s).	Adjudication Claim No(s).	Split
Adj 63-2744		X			
Adj 63-2939		X			

- 2. The following REQUIRED information must be submitted with this form:
A. The appropriate FILING FEE. See instructions for fee amounts.
B. A copy of the most recent DEED, TITLE POLICY, CONTRACT OF SALE or other legal document indicating your ownership of the property and water right(s) or claim(s) in question, WITH ATTACHED LEGAL DESCRIPTION.
C. Either of the following (if necessary to clarify division of water rights or other complex property descriptions): PLAT OF PROPERTY or SURVEY MAP clearly showing the location of the point(s) of diversion and place of use of your water right(s) and/or adjudication claim(s) (these are usually attached to your deed or on file with the county).

OR

If your water right(s) and/or adjudication claim(s) is for ten or more acres of irrigation, you must submit a USDA Farm Service Agency AERIAL PHOTO with the irrigated acres outlined and point(s) of diversion clearly marked. The AERIAL PHOTO should be submitted in place of the PLAT OF PROPERTY or SURVEY MAP.

- 3. Name and Address of Former Owner/Claimant(s) Billve O, Edward G, Candace and William E Jenkins 14229 Orchard Ave, Caldwell, ID 83605
4. New Owner/Claimant(s) JBJ Limited Partnership
Name Connector (Check one): [ ] and, [ ] or, [ ] and/or
New Mailing Address 14221 Orchard Ave
City, State and ZIP Code Caldwell, ID 83605
New Telephone Number (208) 466-9225
5. Date you acquired the property \*

SUPPORT DATA SCANNED
IN FILE # 63-2744 OCT 19 2007

6. **If the change in ownership affects the entire water right for each water right or adjudication claim number listed in item 1, THEN SKIP THIS ITEM AND GO TO ITEM 7.** If the change in ownership divides the water right(s) among multiple owners, you must describe, in detail, your portion of each water right after the change. Fill in the appropriate spaces in the box(es) below to describe your water right(s) after the change (one water right per box, you may copy this page as necessary). If your quantity of water is greater than a proportionate split, you must attach documentation to show justification for a larger amount. If you are not sure how to identify your portion of the original water right or adjudication claim records, please contact the nearest IDWR office for assistance.

**DESCRIPTION OF YOUR PORTION OF WATER RIGHT**  
(If the right(s) will not be split, skip this area and proceed to item 7)

Water Right and/or Adjudication Claim Number 63-2744

Water Use	Diversion Rate or Volume <small>(cubic feet per second or acre-feet per annum)</small>	Description <small>(acres, number and type of stock, homes, etc.)</small>
Irrigation	<u>0.13 cfs/ 28.35 ac-ft</u>	<u>6.3 acres</u>
Stock	<u>0.04 cfs</u>	_____
Domestic	_____	_____
Other _____	_____	_____
<b>Total</b>	<b><u>0.13 cfs/ 28.35 ac-ft</u></b>	_____

**DESCRIPTION OF YOUR PORTION OF WATER RIGHT**  
(If the right(s) will not be split, skip this area and proceed to item 7)

Water Right and/or Adjudication Claim Number 63-2939

Water Use	Diversion Rate or Volume <small>(cubic feet per second or acre-feet per annum)</small>	Description <small>(acres, number and type of stock, homes, etc.)</small>
Irrigation	<u>0.11 cfs / 24.3 ac-ft</u>	<u>5.4 acres</u>
Stock	<u>0.04 cfs</u>	_____
Domestic	_____	_____
Other _____	_____	_____
<b>Total</b>	<b><u>0.11 cfs / 24.3 ac-ft</u></b>	_____

11.7 18.5 1.2

\* The ownership of this claim, as originally filed, was technically in error as the ownership should have been in the name of JBJ Limited Partnership, the owner of record of the water right and underlying land. The claimants now seek to correct that error by this change of ownership to transfer the remainder of these water rights to JBJ Limited Partnership.