

RECEIVED

MAY 11 2011

WATER RESOURCES  
WESTERN REGION

RECEIVED

MAY 03 2011

WATER RESOURCES  
WESTERN REGION

FORM 202 03/10 Print form as a 2 page, single-sided document

STATE OF IDAHO  
DEPARTMENT OF WATER RESOURCES  
**APPLICATION FOR PERMIT**  
To appropriate the public waters of the State of Idaho

Ident. No. 103-33508

1. Name of applicant(s) G. O. Investments, LLC Phone 208-482-7397  
Name connector (check one):  and  or  and/or

Mailing address: 24034 Batt Corner Road City Parma

State ID \_\_\_\_\_ Zip 83660 Email: \_\_\_\_\_

2. Source of water supply Unnamed Drain which is a tributary of Boise River

3. Location of point(s) of diversion:

Twp	Rge	Sec	Govt Lot	¼	¼	¼	County	Source	Local name or tag #
5N	5W	27	4	NE	NW	NW	Canyon	Unnamed Drain	

4. Water will be used for the following purposes:

Amount 6.0 cfs for Wildlife purposes from 2/29 to 11/15 (both dates inclusive)  
(cfs or acre-feet per year)

Amount 6.0 cfs for Diversion to Storage purposes from 2/29 to 11/15 (both dates inclusive)  
(cfs or acre-feet per year)

Amount 40.0 af for Wildlife Storage purposes from 1/1 to 12/31 (both dates inclusive)  
(cfs or acre-feet per year)

Amount \_\_\_\_\_ for \_\_\_\_\_ purposes from \_\_\_\_\_ to \_\_\_\_\_ (both dates inclusive)  
(cfs or acre-feet per year)

5. Total quantity to be appropriated is (a) 6.0 cubic feet per second (cfs) and/or (b) 40.0 acre-feet per year (af).

6. Proposed diverting works:

a. Describe type and size of devices used to divert water from the source. Checkbox, pipe

b. Height of storage dam \_\_\_\_\_ feet; active reservoir capacity \_\_\_\_\_ acre-feet; total reservoir capacity \_\_\_\_\_ acre-feet. If the reservoir will be filled more than once each year, describe the refill plan in item 11.

For dams 10 feet or more in height OR reservoirs with a total storage capacity of 50 acre-feet or more, submit a separate Application for Construction or Enlargement of a New or Existing Dam. Application required?  Yes  No

c. Proposed well diameter is \_\_\_\_\_ inches; proposed depth of well is \_\_\_\_\_ feet.

d. Is ground water with a temperature of greater than 85°F being sought?  Yes  No

e. If well is already drilled, when? \_\_\_\_\_; drilling firm \_\_\_\_\_;

Well was drilled for (well owner) \_\_\_\_\_; Drilling Permit No. \_\_\_\_\_

7. Description of proposed uses (if irrigation only, go to item 8):

a. Hydropower; show total feet of head and proposed capacity in kW. \_\_\_\_\_

b. Stockwatering; list number and kind of livestock. \_\_\_\_\_

c. Municipal; show name of municipality or the applicant's qualifications as a municipal provider. \_\_\_\_\_

d. Domestic; show number of households \_\_\_\_\_

e. Other; describe fully. Five ponds covering a total of 10 acres with an average depth of 4 feet are planned for wildlife

*Should questions arise during the  
processing of this application,  
please contact*

*Dana L. Hofstetter (208) 424-7800.*

8. Description of place of use:

- a. If water is for irrigation, indicate acreage in each subdivision in the tabulation below.
- b. If water is used for other purposes, place a symbol of the use (example: D for Domestic) in the corresponding place of use below. See instructions for standard symbols.

TWP	RGE	SEC	NE				NW				SW				SE				TOTALS
			NE	NW	SW	SE	NE	NW	SW	SE	NE	NW	SW	SE	NE	NW	SW	SE	
5N	5W	22											Lt 5						
													X						
		27						Lt 4											
								X											

Total number of acres to be irrigated: \_\_\_\_\_

9. Describe any other water rights used for the same purposes as described above. Include water delivered by a municipality, canal company, or irrigation district. If this application is for domestic purposes, do you intend to use this water, water from another source, or both, to irrigate your lawn, garden, and/or landscaping? 63-32460

10. a. Who owns the property at the point of diversion? Applicant  
 b. Who owns the land to be irrigated or place of use? Applicant  
 c. If the property is owned by a person other than the applicant, describe the arrangement enabling the applicant to make this filing: \_\_\_\_\_

11. Describe your proposal in narrative form, and provide additional explanation for any of the items above. Attach additional pages if necessary. Source also known as Baldrige and Meadows Drain. This application covers the remainder of the year not covered on application 63-32460 for the uses described above.

12. Time required for completion of works and application of water to proposed beneficial use is 5 years (minimum 1 year).  
 13. **MAP OF PROPOSED PROJECT REQUIRED** - Attach an 8½" x 11" map clearly identifying the proposed point of diversion, place of use, section #, township & range. A photocopy of a USGS 7.5 minute topographic quadrangle map is preferred.

The information contained in this application is true to the best of my knowledge. I understand that any willful misrepresentations made in this application may result in rejection of the application or cancellation of an approval.

Ray Obendorf  
 Signature of Applicant  
Ray Obendorf, Manager  
 Print Name (and title, if applicable)

B.O. Investments etc  
 Signature of Applicant  
BY RAY OBENDORF  
 Print Name (and title, if applicable)

For Department Use:  
 Received by Jmh Date 5-3-11 Time 4:50 Preliminary check by JR  
 Fee \$ 450 Received by Jmh Receipt No. W039184 Date 5-3-11

Resubmitted 5/11/2011 with signature, is priority date  
JR

2009 Photo

T5N R5W

Sec 22  
SWSW  
Gov Lot 5

Sec 27  
NWNW  
Gov Lot 4

**Legend**

-  POD
-  Wildlife POU

**Obendorf Application for Permit**



63-33508

## Lester, Steve

---

**From:** Rex Barrie [waterdistrict63@qwestoffice.net]  
**Sent:** Tuesday, March 13, 2012 7:33 AM  
**To:** Lester, Steve  
**Subject:** RE: Water Right Applications

Steve,

Transfer 77710 is part of the ongoing issue with Riverside Village. I have no objections if standard Watermaster requirements are met.

Permit # 63-33507, this is a Greg Obendorf project that was diverting water the last two years for hunting. The POD is from the Upper Hass Ditch, a diversion from a drain that returns to the Boise River. There is an ongoing issue with Mallard farms, aka Jerry Waller, that may or may not be resolved. That being said I do not object to 507 or 508 as long as standard Watermaster requirements are met.

Also I did not save a copy of the Watermaster comments. If you send me one I will store it in my Docs.

Rex

---

**From:** Lester, Steve [<mailto:Steve.Lester@idwr.idaho.gov>]  
**Sent:** Monday, March 12, 2012 3:47 PM  
**To:** [waterdistrict63@qwestoffice.net](mailto:waterdistrict63@qwestoffice.net)  
**Subject:** Water Right Applications

Hi Rex:

I am handling legal notices and comment letters etc. for applications until further notice. This is due to unexpected staff changes. "Lucky" for me, I'm the only other person in this office who knows how to run the legal notice system in our database.

Enclosed is a letter and copies of applications for your review.

I understand you have already had some involvement with the Riverside Village transfer. The other 2 applications are for more wildlife projects in the lower part of the Boise River system. It is not clear if water will be returned to the Boise River or not in the wildlife filings. The applications say it will but also refer to "Ross East End Drain" and "East End Drain," which may be the same thing. Per topo maps, Ross East End Drain might discharge to the South Boise Drain and then to the Snake River, not the Boise River. Possibly, that drain(s) might discharge to both rivers thru various outlets.

I did not include a watermaster form, assuming you have that on your computer system. Please let me know if you need an electronic version of the form. Please send any comments directly to me. Let me know if you need more information or just want to talk about these filings. Thanks for your help with this.

Steve

63 33508  
WATERMASTER REPLY



**State of Idaho**  
**DEPARTMENT OF WATER RESOURCES**

Western Region, 2735 Airport Way, Boise, Idaho 83705-5082  
PHONE: (208) 334-2190 FAX: (208) 334-2348 [www.idwr.idaho.gov](http://www.idwr.idaho.gov)

C.L. "BUTCH" OTTER, Governor  
GARY SPACKMAN, Interim Director

March 12, 2012

To: Distribution List

Re: Applications for Permit Nos. 63-33507 and 63-33508

Dear Interested Party:

In recent years numerous water right applications for wildlife projects have been filed in your area. The applications propose significant amounts of water from the Boise River, Sand Hollow Creek and various drains. Numerous ponds are proposed. Some applications include unresolved protests. Other applications need to be advertised in the legal notices of the *Press Tribune*. The Idaho Department of Water Resources (IDWR) developed a common mailing list for remaining applications that need to be advertised. This might help resolve current and/or future protests regarding these projects.

The above referenced applications are being advertised March 15 and 22, 2012. Please see the enclosed legal notice and application maps for those filings. It is not clear if the proposed diversions will return water to the Boise River, the Snake River or both. This is due to the layout of the Ross East End Drain and the East End Drain (same thing?) with respect to those two rivers.

If your application is the subject of this letter and you received this mailing, please note this was done to give you with the same information provided to the others on the list.

Additional details about the advertised applications can be obtained from the IDWR website noted in the legal notices. You will receive similar letters if other applications are advertised in the next few months. Please contact me at this office if you need more information.

Sincerely,

A handwritten signature in black ink that reads "Steve Lester". The signature is written in a cursive, flowing style.

Steve Lester  
Water Rights Supervisor

Enclosure

cc: Haas Ditch Company

DISTRIBUTION LIST FOR WILDLIFE APPLICATIONS

DOUG & LORI MERGES  
27205 WING SETTER LN  
PARMA ID 83660

DANA HOFSTETTER  
HOFSTETTER LAW OFFICE  
608 W FRANKLIN ST  
BOISE ID 83702

E G JOHNSON FARMS INC  
24007 HWY 20-26  
PARMA ID 83660

MICHAEL CREAMER  
GIVENS PURSLEY LLP  
PO BOX 2720  
BOISE ID 83701-2720

G O INVESTMENTS LLC  
24034 BATT CORNER RD  
PARMA ID 83660

ATTN SCOTT-ROXANNE-LORI  
SPF WATER ENGINEERING LLC  
300 E MALLARD DR STE 350  
BOISE ID 83706

J F WATSON FARMS CO  
PO BOX 300  
PARMA ID 83660

PARMA PONDS LLC  
6417 PLANTATION LN  
BOISE ID 83703

TREE TOP RANCHES  
PO BOX 8126  
BOISE ID 83707

W & H PARTNERSHIP LLC  
DBA MALLARD FARMS  
PO BOX 7943  
BOISE ID 83707

DAVE & JEANNE HARROLD  
27922 PET LN  
PARMA ID 83660

GREG OBENDORF  
26496 DEB LN  
PARMA ID 83660

ANDREW WALDERA  
MOFFATT THOMAS ET AL  
PO BOX 829  
BOISE ID 83701-0829

The following application(s) have been filed to appropriate the public waters of the State of Idaho:

63-33507

G O INVESTMENTS LLC  
24034 BATT CORNER RD  
PARMA, ID 83660

Point of Diversion: L3 (NENW) S27 T05N R05W CANYON County Source BOISE RIVER Tributary SNAKE RIVER

Use: WILDLIFE 03/01 to 11/15 24 CFS

Total Diversion: 24 CFS

Date Filed: 5/11/2011

Place of Use: WILDLIFE

T05N R05W S21 L10 (SESE) S22 L5(SWSW)

This application covers remainder of the year not covered by application 63-32459. Water will be diverted via Haas Ditch. Return flow to Boise River will be about 6 miles downstream via East End Ditch.

63-33508

G O INVESTMENTS LLC  
24034 BATT CORNER RD  
PARMA, ID 83660

Point of Diversion: L4 (NWNW) S27 T05N R05W CANYON County Source UNNAMED DRAIN Tributary BOISE RIVER

Use: DIVERSION TO STORAGE 03/01 to 11/15 6 CFS, WILDLIFE 03/01 to 11/15 6 CFS, WILDLIFE STORAGE 01/01 to 12/31 40 AF

Total Diversion: 6 CFS

Date Filed: 5/11/2011

Place Of Use: WILDLIFE & WILDLIFE STORAGE

T05N R05W S22 L5 (SWSW) S27 L4 (NWNW)

Application covers remainder of year not covered by application 63-32460. Source aka Baldwin-Meadows Drain. Return flow to Boise River will be about 6 miles downstream via East End Ditch.

63-33600

J & K FARMS LLLP  
19692 WILLIAMS RD  
CALDWELL, ID 83607

Point of Diversion : SWSW S13 & NESE S14 T03N R04W CANYON County Source GROUND WATER

Use: COMMERCIAL 03/01 to 05/20 0.8 CFS

Total Diversion: 0.8 CFS

Date Filed: 11/17/2011

Place Of Use: COMMERCIAL

T03N R04W S13 SWSW & S14 SENE

Commercial use is for sprinkling trees for frost protection. Water bearing zone to be appropriated is from 120 to 445 feet.

63-33612

PEDRO A MIRAZ  
24333 FALCON LN  
CALDWELL, ID 83607

Point of Diversion : NESE S34 T05N R03W CANYON County Source GROUND WATER

Use: IRRIGATION 03/01 to 11/15 0.15 CFS, STOCKWATER 01/01 to 12/31 0.02 CFS

Total Diversion: 0.17 CFS

Date Filed: 1/4/2012

Place Of Use: IRRIGATION & STOCKWATER

T05N R03W S34 NESE

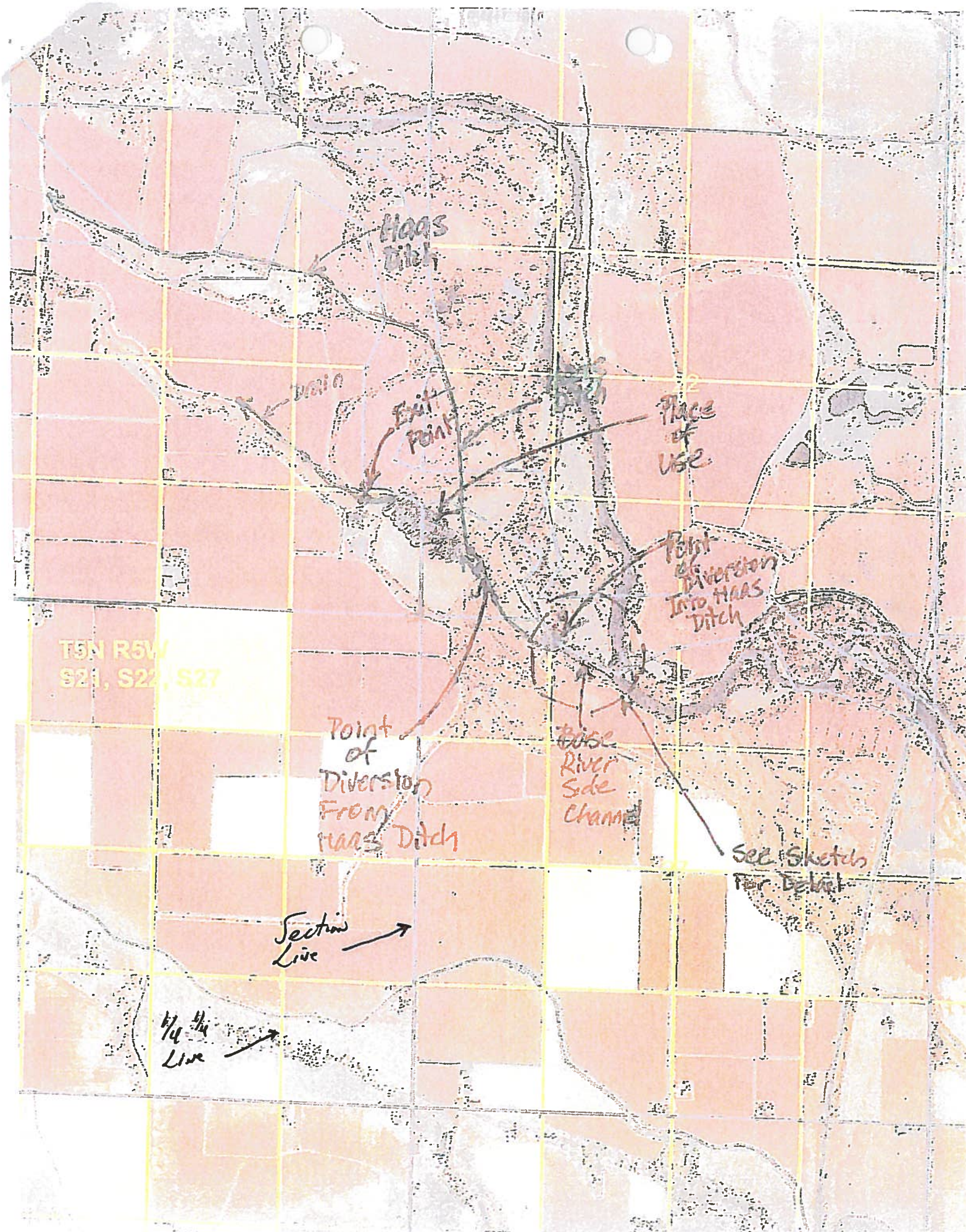
Total Acres: 5

Water bearing zone to be appropriated is from 100 to 220 feet.

Permits will be subject to all prior water rights. For additional information concerning the property location, contact Western Region office at (208) 334-2190; or for a full description of the right(s), please see [www.idwr.idaho.gov/apps/ExtSearch/WRFiling.asp](http://www.idwr.idaho.gov/apps/ExtSearch/WRFiling.asp). Protests may be submitted based on the criteria of Idaho Code § 42-203A. Any protest against the approval of this application must be filed with the Director, Dept. of Water Resources, Western Region, 2735 Airport Way, Boise ID 83705 together with a protest fee of \$25.00 for each application on or before 4/2/2012. The protestant must also send a copy of the protest to the applicant.

GARY SPACKMAN, Interim Director

Published on 3/15/2012 and 3/22/2012



T5N R5W  
S21, S22, S27

Haas Ditch

Exit Point

Place of Use

Point of Diversion Into Haas Ditch

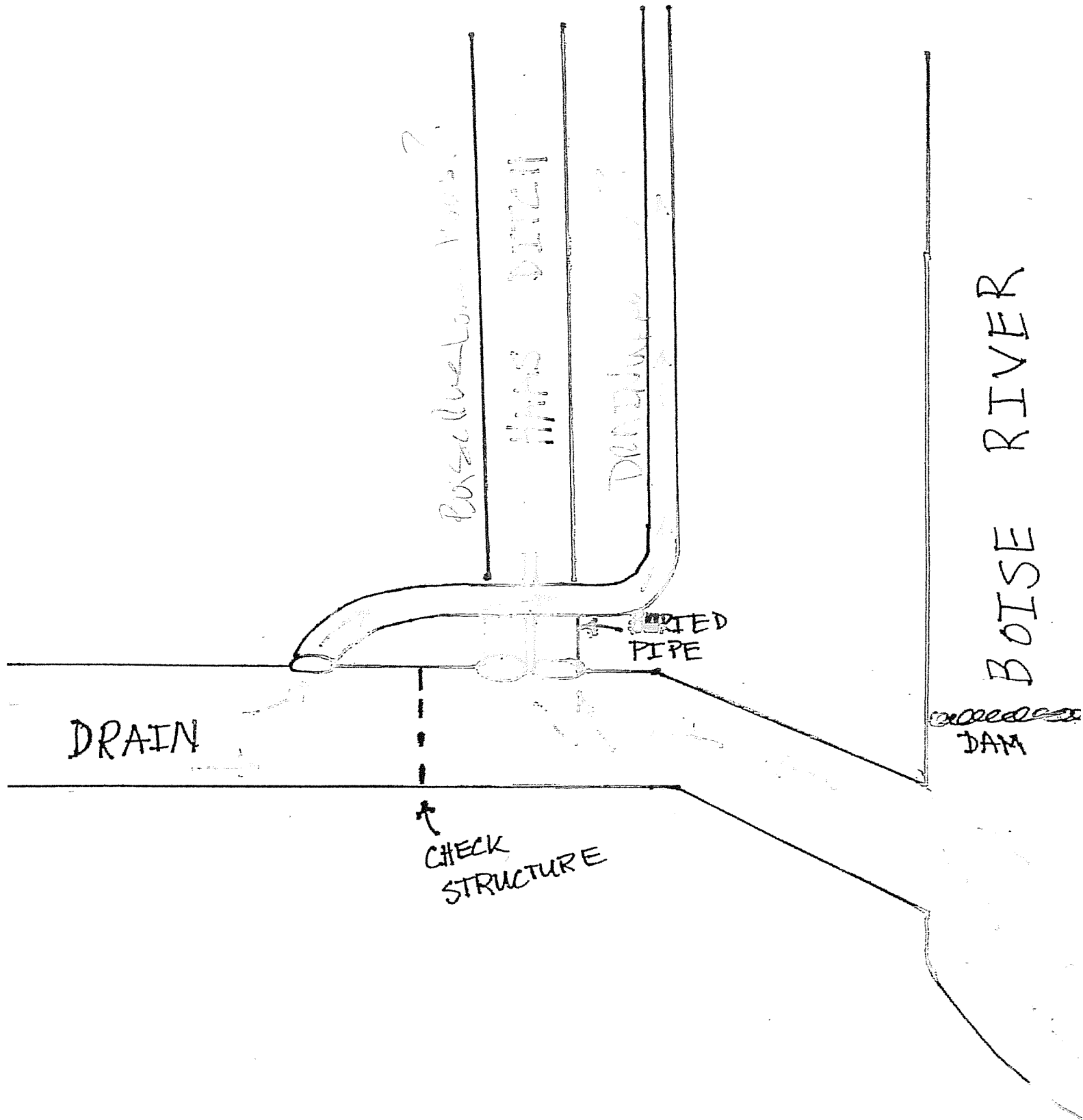
Point of Diversion From Haas Ditch

Base River Side Channel

See Sketches For Detail

Section Line

1/4 Line



DRAIN

BOISE DITCH ?

BOISE DITCH

DRAINAGE ?

CORRODED PIPE

CHECK STRUCTURE

BOISE RIVER

DAM

NTS

63-33507

T6N.R5W


Sec 22  
6000W  
Gov Lot 8

Sec 27  
6000W  
Gov Lot 4

**Legend**

-  POD
-  Wildlife POU

**Obendorf Application for Permit**



63-33508

RECEIVED

MAR 19 2012

WATER RESOURCES  
WESTERN REGION


PRESORTED  
FIRST CLASS



UNITED STATES  
POSTAGE  
PAID  
02 1M  
0008003708  
MAR 13  
\$ 00.1  
MAILED FROM ZIP CODE 8



State of Idaho  
DEPARTMENT  
Western Region, 2735  
PHONE: (208) 334-2190



HAAS DITCH CO  
C/O ALLAN HUMPHRIES OR JERRY WALLER  
PIZZA HUT OF IDAHO INC  
504 N PHILLIPS BLVD  
BOISE ID 83705

837 DE L  
RETURN TO SENDER  
NOT DELIVERABLE AS ADDRESSED  
UNABLE TO FORWARD  
BC: 83705508235 \*0395-05248-16-2

March 12, 2012

To: Distribution List

Re: Applications for Permit Nos. 63-33507 and 63-33508

Dear Interested Party:

In recent years numerous water right applications for wildlife projects have been filed in your area. The applications propose significant amounts of water from the Boise River, Sand Hollow Creek and various drains. Numerous ponds are proposed. Some applications include unresolved protests. Other applications need to be advertised in the legal notices of the *Press Tribune*. The Idaho Department of Water Resources (IDWR) developed a common mailing list for remaining applications that need to be advertised. This might help resolve current and/or future protests regarding these projects.

The above referenced applications are being advertised March 15 and 22, 2012. Please see the enclosed legal notice and application maps for those filings. It is not clear if the proposed diversions will return water to the Boise River, the Snake River or both. This is due to the layout of the Ross East End Drain and the East End Drain (same thing?) with respect to those two rivers.

If your application is the subject of this letter and you received this mailing, please note this was done to give you with the same information provided to the others on the list.

Additional details about the advertised applications can be obtained from the IDWR website noted in the legal notices. You will receive similar letters if other applications are advertised in the next few months. Please contact me at this office if you need more information.

Sincerely,

Steve Lester  
Water Rights Supervisor

Enclosure

cc: Haas Ditch Company



State of Idaho  
 DEPARTMENT OF  
 Water Resources  
 PHONE: (208) 333-6000

*OBE NDORS!*

G O INVESTMENTS LLC  
 24034 BATT C  
 PARMA, ID 83646

RECEIVED  
 MAR 16 2012  
 WATER RESOURCES  
 WESTERN REGION

\*T 837 NDE 1 A11C 86 03/15/12  
 RETURN TO SENDER  
 OBENDORF  
 TEMPORARILY AWAY  
 RETURN TO SENDER  
 BC. 83705508235 0495-03428-15-26

March 12, 2012

To: Distribution List

Re: Applications for Permit Nos. 63-33507 and 63-33508

Dear Interested Party:

In recent years numerous water right applications for wildlife projects have been filed in your area. The applications propose significant amounts of water from the Boise River, Sand Hollow Creek and various drains. Numerous ponds are proposed. Some applications include unresolved protests. Other applications need to be advertised in the legal notices of the *Press Tribune*. The Idaho Department of Water Resources (IDWR) developed a common mailing list for remaining applications that need to be advertised. This might help resolve current and/or future protests regarding these projects.

The above referenced applications are being advertised March 15 and 22, 2012. Please see the enclosed legal notice and application maps for those filings. It is not clear if the proposed diversions will return water to the Boise River, the Snake River or both. This is due to the layout of the Ross East End Drain and the East End Drain (same thing?) with respect to those two rivers.

If your application is the subject of this letter and you received this mailing, please note this was done to give you with the same information provided to the others on the list.

Additional details about the advertised applications can be obtained from the IDWR website noted in the legal notices. You will receive similar letters if other applications are advertised in the next few months. Please contact me at this office if you need more information.

Sincerely,

Steve Lester  
 Water Rights Supervisor

Enclosure

cc: Haas Ditch Company

## Lester, Steve

---

**From:** Lester, Steve  
**Sent:** Monday, March 12, 2012 3:47 PM  
**To:** 'Rex Barrie (waterdistrict63@qwestoffice.net)'  
**Subject:** Water Right Applications  
**Attachments:** Watermaster letter.docx; 77710.pdf; 63-33507.pdf; 63-33508.pdf

**Contacts:** Rex Barrie

Hi Rex:

I am handling legal notices and comment letters etc. for applications until further notice. This is due to unexpected staff changes. "Lucky" for me, I'm the only other person in this office who knows how to run the legal notice system in our database.

Enclosed is a letter and copies of applications for your review.

I understand you have already had some involvement with the Riverside Village transfer. The other 2 applications are for more wildlife projects in the lower part of the Boise River system. It is not clear if water will be returned to the Boise River or not in the wildlife filings. The applications say it will but also refer to "Ross East End Drain" and "East End Drain," which may be the same thing. Per topo maps, Ross East End Drain might discharge to the South Boise Drain and then to the Snake River, not the Boise River. Possibly, that drain(s) might discharge to both rivers thru various outlets.

I did not include a watermaster form, assuming you have that on your computer system. Please let me know if you need an electronic version of the form. Please send any comments directly to me. Let me know if you need more information or just want to talk about these filings. Thanks for your help with this.

Steve

March 12, 2012

REX BARRIE  
WATER DISTRICT #63  
PO BOX 767  
10769 W STATE ST  
STAR, ID 83669-0767

RE: Application for Transfer No. 77710  
Application for Permit Nos. 63-33507, 63-33508

Dear Watermaster:

A copy of the above referenced application(s) is enclosed with this email. Please review the application(s) and provide your comments, if any, to this office within the next 30 days.

If the application(s) is approved, IDWR will include appropriate standard conditions of approval for a water right located within your water district, such as regulation by the watermaster, lockable controlling works, and/or measuring devices. Any special conditions or other concerns you have related to the application(s) should be specifically addressed in your recommendation.

This office can finish reviewing an unprotested application shortly after the protest period has ended. Your prompt response to this request will ensure your recommendation will be considered. If IDWR has not received your written recommendation within 30 days, IDWR will presume you do not oppose approval of the application(s).

Sincerely,

Steve Lester  
Water Rights Supervisor

## Lester, Steve

---

**From:** Lester, Steve  
**Sent:** Monday, March 12, 2012 4:02 PM  
**To:** 'Ward,Rick'  
**Attachments:** IDFG letter.docx; 63-33507.pdf; 63-33508.pdf

**Contacts:** Rick Ward

Rick:

Attached is information for two more wildlife applications in lower part of the Boise River system. It is not clear if water will be returned to the Boise River or not. The applications say it will but also refer to "Ross East End Drain" and "East End Drain," which may be the same thing. Per topo maps, Ross East End Drain might discharge to the South Boise Drain and then to the Snake River, not the Boise River. Possibly, that drain(s) might discharge to both rivers thru various outlets.

Please let me know if you need more information. Thank you for your help.

Steve Lester  
Water Rights Supervisor  
IDWR Western Region  
208-334-2190

March 12, 2012

STATE OF IDAHO  
DEPT OF FISH & GAME  
ATTN: RICK WARD  
3101 S POWERLINE RD  
NAMPA, ID 83686

RE: Application(s) for Permit Nos. 63-33507 and 63-33508

Dear Mr. Ward:

The Idaho Department of Water Resources (IDWR) is seeking written comment and/or recommendations from your agency regarding the above referenced water right application(s). A copy of the application(s) is enclosed with this email for your reference. Please review the application(s), complete the enclosed recommendation form(s), and submit your reply, if any, to this office within 30 days.

If your agency desires to formally protest approval of this application(s), you may do so by filing a written protest along with a \$25.00 filing fee for each protested application by April 2, 2012.

IDWR will assume your agency does not object to this application(s) if a timely response is not received. Please contact me if you have any questions regarding the application(s). Thank you for your help.

Sincerely,

Steve Lester  
Water Rights Supervisor



State of Idaho  
 Department of Water Resources  
**RECOMMENDATION FORM**  
 (use separate form for each application(s))

**Application(s) #** \_\_\_\_\_

**Applicant Name** \_\_\_\_\_

Recommendation:

- a) \_\_\_\_\_ I do not oppose approval of this application(s).
- b) \_\_\_\_\_ I do not oppose approval of this application(s) if it is conditioned as follows:
  
- c) \_\_\_\_\_ I oppose approval of this application(s) for the following reasons:
  
- d) \_\_\_\_\_ Additional comments:

Dated this \_\_\_\_\_ day of \_\_\_\_\_, 2012

**Idaho Dept of Fish & Game**

\_\_\_\_\_  
 Signature

\_\_\_\_\_  
 Printed Name

**Lester, Steve**

---

**From:** Lester, Steve  
**Sent:** Thursday, March 08, 2012 4:06 PM  
**To:** 'legals@idahopress.com'  
**Subject:** Legal Ads  
**Attachments:** Canyon County letter.docx; Combined ads Canyon County.docx

Hi Amanda:

Please see attached for legal notices to publish March 15 & 22, 2012. Let me know if there are any problems.

Thank you.

Steve Lester  
Water Rights Supervisor  
IDWR Western Region  
208-334-2190

*A05 - Canyon*

March 8, 2012

LEGAL NOTICE DEPARTMENT  
PRESS-TRIBUNE  
PO BOX 9399  
NAMPA, ID 83652

RE: Application for Permit Nos. 63-33507, 63-33508, 63-33600, 63-33612

Dear Legal Notice Department:

Please publish the enclosed legal notice on the dates indicated (once a week for two consecutive weekly issues). If you cannot publish the notice on the proposed dates, please contact us immediately.

An affidavit of publication must be submitted to the Department along with the publication bill. Please send the affidavit and bill to this office before 4/2/2012. Your cooperation is appreciated.

Sincerely,

Steve Lester  
Water Rights Supervisor

SCANNED  
MAR 14 2012

The following application(s) have been filed to appropriate the public waters of the State of Idaho:

63-33507

G O INVESTMENTS LLC  
24034 BATT CORNER RD  
PARMA, ID 83660

Point of Diversion: L3 (NENW) S27 T05N R05W CANYON County Source BOISE RIVER Tributary SNAKE RIVER

Use: WILDLIFE 03/01 to 11/15 24 CFS

Total Diversion: 24 CFS

Date Filed: 5/11/2011

Place of Use: WILDLIFE

T05N R05W S21 L10 (SESE) S22 L5(SWSW)

This application covers remainder of the year not covered by application 63-32459. Water will be diverted via Haas Ditch. Return flow to Boise River will be about 6 miles downstream via East End Ditch.

63-33508

G O INVESTMENTS LLC  
24034 BATT CORNER RD  
PARMA, ID 83660

Point of Diversion: L4 (NWNW) S27 T05N R05W CANYON County Source UNNAMED DRAIN Tributary BOISE RIVER

Use: DIVERSION TO STORAGE 03/01 to 11/15 6 CFS, WILDLIFE 03/01 to 11/15 6 CFS, WILDLIFE STORAGE 01/01 to 12/31 40 AF

Total Diversion: 6 CFS

Date Filed: 5/11/2011

Place Of Use: WILDLIFE & WILDLIFE STORAGE

T05N R05W S22 L5 (SWSW) S27 L4 (NWNW)

Application covers remainder of year not covered by application 63-32460. Source aka Baldwin-Meadows Drain. Return flow to Boise River will be about 6 miles downstream via East End Ditch.

63-33600

J & K FARMS LLLP  
19692 WILLIAMS RD  
CALDWELL, ID 83607

Point of Diversion : SWSW S13 & NESE S14 T03N R04W CANYON County Source GROUND WATER

Use: COMMERCIAL 03/01 to 05/20 0.8 CFS

Total Diversion: 0.8 CFS

Date Filed: 11/17/2011

Place Of Use: COMMERCIAL

T03N R04W S13 SWSW & S14 SENE

Commercial use is for sprinkling trees for frost protection. Water bearing zone to be appropriated is from 120 to 445 feet.

63-33612

PEDRO A MIRAZ  
24333 FALCON LN  
CALDWELL, ID 83607

Point of Diversion : NESE S34 T05N R03W CANYON County Source GROUND WATER

Use: IRRIGATION 03/01 to 11/15 0.15 CFS, STOCKWATER 01/01 to 12/31 0.02 CFS

Total Diversion: 0.17 CFS

Date Filed: 1/4/2012

Place Of Use: IRRIGATION & STOCKWATER

T05N R03W S34 NESE

Total Acres: 5

Water bearing zone to be appropriated is from 100 to 220 feet.

Permits will be subject to all prior water rights. For additional information concerning the property location, contact Western Region office at (208) 334-2190; or for a full description of the right(s), please see [www.idwr.idaho.gov/apps/ExtSearch/WRFiling.asp](http://www.idwr.idaho.gov/apps/ExtSearch/WRFiling.asp). Protests may be submitted based on the criteria of Idaho Code § 42-203A. Any protest against the approval of this application must be filed with the Director, Dept. of Water Resources, Western Region, 2735 Airport Way, Boise ID 83705 together with a protest fee of \$25.00 for each application on or before 4/2/2012. The protestant must also send a copy of the protest to the applicant.

GARY SPACKMAN, Interim Director

Published on 3/15/2012 and 3/22/2012

SCANNED

MAR 14 2012

# HOFSTETTER LAW OFFICE

608 West Franklin Street

Boise, Idaho 83702

Dana@IdahoWaterLaw.com

Dana L. Hofstetter  
Attorney at Law

Telephone: (208) 424-7800  
Facsimile: (208) 424-8774

February 15, 2012

*Via Facsimile and U.S. Mail*

Steve Lester  
Water Rights Supervisor  
Western Region  
Idaho Department of Water Resources  
2735 Airport Way  
Boise, Idaho 83705-5082

RECEIVED

FEB 16 2012

WATER RESOURCES  
WESTERN REGION

Re: Applications for Permit Nos. 63-33507 and 63-33508

Dear Mr. Lester:

This letter responds to the information requests in your December 23, 2011, letter. As we discussed on the telephone today, I am in the process of obtaining Ray Obendorf's signature for G.O. Investments, LLC to the following Permit Application revisions:

Permit Application 63-33507: Deletion of the "24 cfs diversion to storage" and "20 af wildlife storage" based on the Idaho Department of Water Resources ("IDWR") "24 hour fill rule" which applies at this stage to this Permit Application even if a lesser diversion rate ultimately is used or licensed such that the "24 hour rule" subsequently is deemed not to apply.

Permit Application 63-33508: The places of use described on 63-33508 and 63-32460 will be corrected so the places of use for both will be consistent.

Please let me know if you have any comments or suggestions about these matters. Thank you.

Sincerely,

HOFSTETTER LAW OFFICE, LLC



Dana L. Hofstetter



**State of Idaho**  
**DEPARTMENT OF WATER RESOURCES**

Western Region, 2735 Airport Way, Boise, Idaho 83705-5082

PHONE: (208) 334-2190 FAX: (208) 334-2348 [www.idwr.idaho.gov](http://www.idwr.idaho.gov)

C.L. "BUTCH" OTTER, Governor  
GARY SPACKMAN, Interim Director

December 23, 2011

G O INVESTMENTS LLC  
C/O DANA HOFSTETTER  
HOFSTETTER LAW OFFICE  
608 W FRANKLIN ST  
BOISE ID 82702

Re: Applications for Permit Nos. 63-33507 and 63-33508

Dear Dana:

The above referenced applications can be processed once a few details are clarified as noted below. Please respond to the following items.

Application 63-33507

This application extends the period of use for development proposed in application 63-32459. Both applications should be the same except for periods of use. As noted in the senior application, storage terms are not necessary for situations in which the proposed rate of flow can fill ponds within 24 hours (cfs x 2 = volume in 24 hours). Application 63-33507 should be amended to omit "24 cfs diversion to storage" and "20 af wildlife storage." The amended application would incorporate 20 acre-feet for ponds within the rate of flow parameter.

Application 63-33508

This application extends the period of use for development proposed in application 63-32460. Both applications should be the same except for periods of use. The applications do not match as follows:

- Application 63-32460 place of use is NWSW and SWSW Section 22
- Application 63-33508 place of use is SWSW Section 22 and NWNW Section 27.

Application 63-33508 should be amended to correct the place of use. This will also require a corrected map to confirm the written description.

Applications for Permit Nos. 63-33507 and 63-33508  
December 23, 2011  
Page 2


Alternately, application 63-33508 is correct and application 63-32460 should be amended to correct the place of use. This would require a corrected map to confirm the written description. Application 63-32460 would need to be readvertised if amended in that manner, which would require a \$50 readvertising fee.

An application can be amended by (a) making changes on the original form, or (b) submitting a new completed form labeled as amended. Amending the applications as noted above would not affect the proposed priority dates.

**Please respond by February 15, 2012, for application processing to continue. The applications will be voided without a timely written response. Refunds are not issued for voided applications.**

Please contact me at 334-2190 if you have any questions. Thank you for your attention to this matter.

Sincerely,

A handwritten signature in cursive script that reads "Steve Lester".

Steve Lester  
Water Rights Supervisor

# HOFSTETTER LAW OFFICE

608 West Franklin Street  
Boise, Idaho 83702

Dana@IdahoWaterLaw.com

Dana L. Hofstetter  
Attorney at Law

Telephone: (208) 424-7800  
Facsimile: (208) 424-8774

May 10, 2011

RECEIVED

MAY 11 2011

WATER RESOURCES  
WESTERN REGION

Steve Lester  
Water Rights Supervisor  
Western Region  
Idaho Department of Water Resources  
2735 Airport Way  
Boise, Idaho 83705-5082

Re: G.O. Investments, LLC - New Applications for Permit

Dear Steve:

As you requested in your May 4, 2011, letter, I am enclosing the two original applications for permit signed by Ray Obendorf as the Manager of G.O. Investments, LLC. Please let me know if you need anything further in connection with these applications. Thank you.

Sincerely,

HOFSTETTER LAW OFFICE, LLC



Dana L. Hofstetter

Enclosures  
4027.2/9729

COPY



**State of Idaho**  
**DEPARTMENT OF WATER RESOURCES**  
Western Region, 2735 Airport Way, Boise, Idaho 83705-5082  
PHONE: (208) 334-2190 FAX: (208) 334-2348 www.idwr.idaho.gov

C.L. "BUTCH" OTTER, Governor  
GARY SPACKMAN, Interim Director

May 4, 2011

GO INVESTMENTS LLC  
C/O DANA HOFSTETTER  
HOFSTETTER LAW OFFICE LLC  
608 W FRANKLIN ST  
BOISE ID 83702

Re: Applications for Permit for G. O. Investments LLC

Dear Dana:

Enclosed are two original applications for permit submitted on behalf of your client. Both included a printed name instead of a signature. The applications are not acceptable until they are signed. A signature must also include the title of a person authorized to sign for the applicant. This is required by Water Appropriation Rules (copy enclosed).

Please complete this step to provide acceptable applications. Thank you for your attention to this matter.

Sincerely,

A handwritten signature in black ink, appearing to read 'Steve Lester'. The signature is fluid and cursive.

Steve Lester  
Water Rights Supervisor

Enclosure