

**STATE OF IDAHO
DEPARTMENT OF WATER RESOURCES
TRANSFER OF WATER RIGHT
TRANSFER NO. 77998**

This is to certify that: SOUTH ELMORE IRRIGATION CO
PO BOX 396
MOUNTAIN HOME ID 83647
(208)587-2789

has requested a change to the water right(s) listed below. This change in water right(s) is authorized pursuant to the provisions of Section 42-222, Idaho Code. A summary of the changes is also listed below. The authorized change for each affected water right, including conditions of approval, is shown on the following pages of this document.

Summary of Water Rights Before the Proposed Change

<u>Right</u>	<u>Origin/Basis</u>	<u>Priority</u>	<u>Rate</u>	<u>Volume</u>	<u>Acre Limit</u>	<u>Total Acres</u>	<u>Source</u>
2-7317	WR/Decreed	02/12/1981	9.3 cfs	2325 af	N/A	465.0	SNAKE RIVER
2-7255	WR/Decreed	08/15/1977	19.2 cfs	4800 af	N/A	960.0	SNAKE RIVER
2-2210	WR/Decreed	04/12/1963	17.9 cfs	3811.5 af	N/A	847.0	SNAKE RIVER
2-2269	WR/Decreed	02/19/1964	87.11 cfs	22580 af	N/A	5,645.0	SNAKE RIVER
2-2367	WR/Decreed	03/22/1965	9.72 cfs	1944 af	N/A	486.0	SNAKE RIVER
2-2345	WR/Decreed	01/15/1965	5.44 cfs	1100 af	N/A	272.0	SNAKE RIVER
2-7263	WR/Decreed	06/01/1978	12 cfs	3455 af	N/A	691.0	SNAKE RIVER

Purpose of Transfer (Changes Proposed)

<u>Current Number</u>	<u>Split</u>	<u>POD</u>	<u>POU</u>	<u>Add POD</u>	<u>Period of Use</u>	<u>Nature of Use</u>
2-7317	NO	NO	YES	NO	NO	NO
2-7255	NO	NO	YES	NO	NO	NO
2-2210	NO	NO	YES	NO	NO	NO
2-2269	NO	NO	YES	NO	NO	NO
2-2367	NO	NO	YES	NO	NO	NO
2-2345	NO	NO	YES	NO	NO	NO
2-7263	NO	NO	YES	NO	NO	NO

SUPPORT DATA
IN FILE # 2-2210

**STATE OF IDAHO
DEPARTMENT OF WATER RESOURCES
TRANSFER OF WATER RIGHT
TRANSFER NO. 77998**

Summary of Water Rights After the Approved Change

Existing Right	New No. (changed portion)	Transfer Rate	Transfer Volume	Acre Limit	Total Acres	New No. (remaining portion)	Remaining Rate	Remaining Volume	Remaining Acre Limit	Remaining Total Acres
2-7317	2-7317	9.3 cfs	2325 af	N/A	9,366		N/A	N/A	N/A	N/A
2-7255	2-7255	19.2 cfs	4800 af	N/A	9,366		N/A	N/A	N/A	N/A
2-2210	2-2210	17.9 cfs	3811.5 af	N/A	9,366		N/A	N/A	N/A	N/A
2-2269	2-2269	87.11	22580 af	N/A	9,366		N/A	N/A	N/A	N/A
2-2367	2-2367	9.72 cfs	1944 af	N/A	9,366		N/A	N/A	N/A	N/A
2-2345	2-2345	5.44 cfs	1100 af	N/A	9,366		N/A	N/A	N/A	N/A
2-7263	2-7263	12 cfs	3455 af	N/A	9,366		N/A	N/A	N/A	N/A
COMBINED										
TOTALS		131.14 cfs		N/A	9366		N/A	N/A	N/A	N/A

Detailed Water Right Description(s) attached

Dated this 30th day of July, 2012

for 
Western Regional Manager

WATER RIGHT NO. 2-2210
As Modified by Transfer No. 77998

In accordance with the approval of Transfer No. 77998, Water Right No. 2-2210 is now described as follows.

Right Holder: SOUTH ELMORE IRRIGATION CO
PO BOX 396
MOUNTAIN HOME ID 83647

Priority Date: April 12, 1963

Source: SNAKE RIVER **Tributary:** COLUMBIA RIVER

<u>BENEFICIAL USE</u>	<u>From</u>	<u>To</u>	<u>Diversion Rate</u>	<u>Volume</u>
IRRIGATION	03/15	to 11/15	17.90 CFS	3,811.5 AF
			17.90 CFS	3,811.5 AF

LOCATION OF POINT(S) OF DIVERSION:

SNAKE RIVER L2 (NESW) Sec. 28 Twp 05S Rge 07E ELMORE County

CONDITIONS OF APPROVAL

1. The boundary encompassing the place of use for this water right is described with a digital boundary as authorized by Idaho law. The data comprising the digital boundary are stored in the electronic document management system of the Department and are incorporated into this approval by this reference. A map depicting the place of use is attached to this approval document to illustrate the place of use described by the digital boundary.
2. Rights 2-2210, 2-2269, 2-2345, 2-2367, 2-7255, 2-7263 and 2-7317 are limited to the irrigation of 9,366 acres within the boundary of South Elmore Irrigation Co.
3. The right holder shall accomplish the change authorized by this transfer within one year of the date of this approval.
4. Failure of the right holder to comply with the conditions of this transfer is cause for the Director to rescind approval of the transfer.
5. Pursuant to Section 42-1412(6), Idaho Code, this water right is subject to such general provisions necessary for the definition of the rights or for the efficient administration of water rights as may be determined by the Snake River Basin Adjudication court at a point in time no later than the entry of the final unified decree.
6. Use of water under this right will be regulated by a watermaster with responsibility for the distribution of water among appropriators within a water district. At the time of this approval, this water right is within State Water District No. 2.
7. Upon notification by the Department, the right holder shall install and maintain a measuring device and lockable controlling works of a type approved by the Department in a manner that will provide the watermaster suitable control of the diversion.
8. This right does not grant any right-of-way or easement across the land of another.

WATER RIGHT NO. 2-2210
As Modified by Transfer No. 77998

CONDITIONS OF APPROVAL

9. Rights 2-2210, 2-2269, 2-2345, 2-2367, 2-7255, 2-7263 and 2-7317 when combined shall not exceed a total diversion rate of 131.14 cfs.
10. This right when combined with all other rights shall provide no more than 0.02 cfs per acre nor more than 4.0 afa per acre at the field headgate for irrigation of the place of use.
11. The following rights are diverted through point of diversion described above: 2-2210, 2-2269, 2-2345, 2-2367, 2-7255, 2-7263 and 2-7317.

This water right is subject to all prior water rights and shall be administered in accordance with Idaho law and applicable rules of the Department of Water Resources.

Dated this 30th day of July, 20 12

for 
Western Regional Manager

WATER RIGHT NO. 2-2269
As Modified by Transfer No. 77998

In accordance with the approval of Transfer No. 77998, Water Right No. 2-2269 is now described as follows.

Right Holder: SOUTH ELMORE IRRIGATION CO
PO BOX 396
MOUNTAIN HOME ID 83647

Priority Date: February 19, 1964

Source: SNAKE RIVER

Tributary: COLUMBIA RIVER

<u>BENEFICIAL USE</u>	<u>From</u>	<u>To</u>	<u>Diversion Rate</u>	<u>Volume</u>
IRRIGATION	03/01	to 10/31	87.11 CFS	22,580.0 AF
			87.11 CFS	22,580.0 AF

LOCATION OF POINT(S) OF DIVERSION:

SNAKE RIVER L2 (NESW) Sec. 28 Twp 05S Rge 07E ELMORE County

CONDITIONS OF APPROVAL

1. The boundary encompassing the place of use for this water right is described with a digital boundary as authorized by Idaho law. The data comprising the digital boundary are stored in the electronic document management system of the Department and are incorporated into this approval by this reference. A map depicting the place of use is attached to this approval document to illustrate the place of use described by the digital boundary.
2. Rights 2-2210, 2-2269, 2-2345, 2-2367, 2-7255, 2-7263 and 2-7317 are limited to the irrigation of 9,366 acres within the boundary of South Elmore Irrigation Co.
3. The right holder shall accomplish the change authorized by this transfer within one year of the date of this approval.
4. Failure of the right holder to comply with the conditions of this transfer is cause for the Director to rescind approval of the transfer.
5. Pursuant to Section 42-1412(6), Idaho Code, this water right is subject to such general provisions necessary for the definition of the rights or for the efficient administration of water rights as may be determined by the Snake River Basin Adjudication court at a point in time no later than the entry of the final unified decree.
6. Use of water under this right will be regulated by a watermaster with responsibility for the distribution of water among appropriators within a water district. At the time of this approval, this water right is within State Water District No. 2.
7. Upon notification by the Department, the right holder shall install and maintain a measuring device and lockable controlling works of a type approved by the Department in a manner that will provide the watermaster suitable control of the diversion.
8. This right does not grant any right-of-way or easement across the land of another.

WATER RIGHT NO. 2-2269
As Modified by Transfer No. 77998

CONDITIONS OF APPROVAL

9. The period of use for the irrigation described in this approval may be extended to an ending date of 11/15 provided that beneficial use of the water can be shown and other elements of the right are not exceeded. The use of water after 10/31 is subordinate to all water rights having no subordinated early or late irrigation use and a priority date earlier than 4/8/2008.
10. Rights 2-2269 and 2-2367 when combined shall not exceed a total diversion rate of 87.11 cfs.
11. Rights 2-2210, 2-2269, 2-2345, 2-2367, 2-7255, 2-7263 and 2-7317 when combined shall not exceed a total diversion rate of 131.14 cfs.
12. This right when combined with all other rights shall provide no more than 0.02 cfs per acre nor more than 4.0 afa per acre at the field headgate for irrigation of the place of use.
13. The following rights are diverted through point of diversion described above: 2-2210, 2-2269, 2-2345, 2-2367, 2-7255, 2-7263 and 2-7317.

This water right is subject to all prior water rights and shall be administered in accordance with Idaho law and applicable rules of the Department of Water Resources.

Dated this 30th day of July, 20 12

for 
Western Regional Manager

WATER RIGHT NO. 2-2345
As Modified by Transfer No. 77998

In accordance with the approval of Transfer No. 77998, Water Right No. 2-2345 is now described as follows.

Right Holder: SOUTH ELMORE IRRIGATION CO
PO BOX 396
MOUNTAIN HOME ID 83647

Priority Date: January 15, 1965

Source: SNAKE RIVER

Tributary: COLUMBIA RIVER

<u>BENEFICIAL USE</u>	<u>From</u>	<u>To</u>	<u>Diversion Rate</u>	<u>Volume</u>
IRRIGATION	03/15	to 11/15	5.44 CFS	1,100.0 AF
			5.44 CFS	1,100.0 AF

LOCATION OF POINT(S) OF DIVERSION:

SNAKE RIVER L2 (SENE SW) Sec. 28 Twp 05S Rge 07E ELMORE County

CONDITIONS OF APPROVAL

1. The boundary encompassing the place of use for this water right is described with a digital boundary as authorized by Idaho law. The data comprising the digital boundary are stored in the electronic document management system of the Department and are incorporated into this approval by this reference. A map depicting the place of use is attached to this approval document to illustrate the place of use described by the digital boundary.
2. Rights 2-2210, 2-2269, 2-2345, 2-2367, 2-7255, 2-7263 and 2-7317 are limited to the irrigation of 9,366 acres within the boundary of South Elmore Irrigation Co.
3. The right holder shall accomplish the change authorized by this transfer within one year of the date of this approval.
4. Failure of the right holder to comply with the conditions of this transfer is cause for the Director to rescind approval of the transfer.
5. Pursuant to Section 42-1412(6), Idaho Code, this water right is subject to such general provisions necessary for the definition of the rights or for the efficient administration of water rights as may be determined by the Snake River Basin Adjudication court at a point in time no later than the entry of the final unified decree.
6. Use of water under this right will be regulated by a watermaster with responsibility for the distribution of water among appropriators within a water district. At the time of this approval, this water right is within State Water District No. 2.
7. Upon notification by the Department, the right holder shall install and maintain a measuring device and lockable controlling works of a type approved by the Department in a manner that will provide the watermaster suitable control of the diversion.
8. This right does not grant any right-of-way or easement across the land of another.


WATER RIGHT NO. 2-2345
As Modified by Transfer No. 77998

CONDITIONS OF APPROVAL

9. Rights 2-2210, 2-2269, 2-2345, 2-2367, 2-7255, 2-7263 and 2-7317 when combined shall not exceed a total diversion rate of 131.14 cfs.
10. This right when combined with all other rights shall provide no more than 0.02 cfs per acre nor more than 4.0 afa per acre at the field headgate for irrigation of the place of use.
11. The following rights are diverted through point of diversion described above: 2-2210, 2-2269, 2-2345, 2-2367, 2-7255, 2-7263 and 2-7317.

This water right is subject to all prior water rights and shall be administered in accordance with Idaho law and applicable rules of the Department of Water Resources.

Dated this 30th day of July, 2012



Western Regional Manager

**WATER RIGHT NO. 2-2367
As Modified by Transfer No. 77998**

In accordance with the approval of Transfer No. 77998, Water Right No. 2-2367 is now described as follows.

Right Holder: SOUTH ELMORE IRRIGATION CO
PO BOX 396
MOUNTAIN HOME ID 83647

Priority Date: March 22, 1965

Source: SNAKE RIVER

Tributary: COLUMBIA RIVER

<u>BENEFICIAL USE</u>	<u>From</u>	<u>To</u>	<u>Diversion Rate</u>	<u>Volume</u>
IRRIGATION	03/01	to 10/31	9.72 CFS	1,944.0 AF
			9.72 CFS	1,944.0 AF

LOCATION OF POINT(S) OF DIVERSION:

SNAKE RIVER L2 (NESW) Sec. 28 Twp 05S Rge 07E ELMORE County

CONDITIONS OF APPROVAL

1. The boundary encompassing the place of use for this water right is described with a digital boundary as authorized by Idaho law. The data comprising the digital boundary are stored in the electronic document management system of the Department and are incorporated into this approval by this reference. A map depicting the place of use is attached to this approval document to illustrate the place of use described by the digital boundary.
2. Rights 2-2210, 2-2269, 2-2345, 2-2367, 2-7255, 2-7263 and 2-7317 are limited to the irrigation of 9,366 acres within the boundary of South Elmore Irrigation Co.
3. The right holder shall accomplish the change authorized by this transfer within one year of the date of this approval.
4. Failure of the right holder to comply with the conditions of this transfer is cause for the Director to rescind approval of the transfer.
5. Pursuant to Section 42-1412(6), Idaho Code, this water right is subject to such general provisions necessary for the definition of the rights or for the efficient administration of water rights as may be determined by the Snake River Basin Adjudication court at a point in time no later than the entry of the final unified decree.
6. Use of water under this right will be regulated by a watermaster with responsibility for the distribution of water among appropriators within a water district. At the time of this approval, this water right is within State Water District No. 2.
7. Upon notification by the Department, the right holder shall install and maintain a measuring device and lockable controlling works of a type approved by the Department in a manner that will provide the watermaster suitable control of the diversion.
8. This right does not grant any right-of-way or easement across the land of another.


WATER RIGHT NO. 2-2367
As Modified by Transfer No. 77998

CONDITIONS OF APPROVAL

9. The period of use for the irrigation described in this approval may be extended to an ending date of 11/15 provided that beneficial use of the water can be shown and other elements of the right are not exceeded. The use of water after 10/31 is subordinate to all water rights having no subordinated early or late irrigation use and a priority date earlier than 6/15/2009.
10. Rights 2-2269 and 2-2367 when combined shall not exceed a total diversion rate of 87.11 cfs.
11. Rights 2-2210, 2-2269, 2-2345, 2-2367, 2-7255, 2-7263 and 2-7317 when combined shall not exceed a total diversion rate of 131.14 cfs.
11. This right when combined with all other rights shall provide no more than 0.02 cfs per acre nor more than 4.0 afa per acre at the field headgate for irrigation of the place of use.
12. The following rights are diverted through point of diversion described above: 2-2210, 2-2269, 2-2345, 2-2367, 2-7255, 2-7263 and 2-7317.

This water right is subject to all prior water rights and shall be administered in accordance with Idaho law and applicable rules of the Department of Water Resources.

Dated this 30th day of July, 20 12



Western Regional Manager

WATER RIGHT NO. 2-7255
As Modified by Transfer No. 77998

In accordance with the approval of Transfer No. 77998, Water Right No. 2-7255 is now described as follows.

Right Holder: SOUTH ELMORE IRRIGATION CO
PO BOX 396
MOUNTAIN HOME ID 83647

Priority Date: August 15, 1977

Source: SNAKE RIVER **Tributary:** COLUMBIA RIVER

<u>BENEFICIAL USE</u>	<u>From</u>	<u>To</u>	<u>Diversión Rate</u>	<u>Volume</u>
IRRIGATION	03/15	to 11/15	19.20 CFS	4,800.0 AF
			19.20 CFS	4,800.0 AF

LOCATION OF POINT(S) OF DIVERSION:

SNAKE RIVER L2 (NESW) Sec. 28 Twp 05S Rge 07E ELMORE County

CONDITIONS OF APPROVAL

1. The boundary encompassing the place of use for this water right is described with a digital boundary as authorized by Idaho law. The data comprising the digital boundary are stored in the electronic document management system of the Department and are incorporated into this approval by this reference. A map depicting the place of use is attached to this approval document to illustrate the place of use described by the digital boundary.
2. Rights 2-2210, 2-2269, 2-2345, 2-2367, 2-7255, 2-7263 and 2-7317 are limited to the irrigation of 9,366 acres within the boundary of South Elmore Irrigation Co.
3. The right holder shall accomplish the change authorized by this transfer within one year of the date of this approval.
4. Failure of the right holder to comply with the conditions of this transfer is cause for the Director to rescind approval of the transfer.
5. Pursuant to Section 42-1412(6), Idaho Code, this water right is subject to such general provisions necessary for the definition of the rights or for the efficient administration of water rights as may be determined by the Snake River Basin Adjudication court at a point in time no later than the entry of the final unified decree.
6. Use of water under this right will be regulated by a watermaster with responsibility for the distribution of water among appropriators within a water district. At the time of this approval, this water right is within State Water District No. 2.
7. Upon notification by the Department, the right holder shall install and maintain a measuring device and lockable controlling works of a type approved by the Department in a manner that will provide the watermaster suitable control of the diversion.
8. This right does not grant any right-of-way or easement across the land of another.

WATER RIGHT NO. 2-7255
As Modified by Transfer No. 77998

CONDITIONS OF APPROVAL

9. Rights 2-2210, 2-2269, 2-2345, 2-2367, 2-7255, 2-7263 and 2-7317 when combined shall not exceed a total diversion rate of 131.14 cfs.
10. This right when combined with all other rights shall provide no more than 0.02 cfs per acre nor more than 4.0 afa per acre at the field headgate for irrigation of the place of use.
11. The following rights are diverted through point of diversion described above: 2-2210, 2-2269, 2-2345, 2-2367, 2-7255, 2-7263 and 2-7317.

This water right is subject to all prior water rights and shall be administered in accordance with Idaho law and applicable rules of the Department of Water Resources.

Dated this 30th day of July, 2012



Xer Western Regional Manager

**WATER RIGHT NO. 2-7263
As Modified by Transfer No. 77998**

In accordance with the approval of Transfer No. 77998, Water Right No. 2-7263 is now described as follows.

Right Holder: SOUTH ELMORE IRRIGATION CO
PO BOX 396
MOUNTAIN HOME ID 83647

Priority Date: June 01, 1978

Source: SNAKE RIVER

Tributary: COLUMBIA RIVER

<u>BENEFICIAL USE</u>	<u>From</u>	<u>To</u>	<u>Diversion Rate</u>	<u>Volume</u>
IRRIGATION	03/15	to 11/15	12.00 CFS	3,455.0 AF
			12.00 CFS	3,455.0 AF

LOCATION OF POINT(S) OF DIVERSION:

SNAKE RIVER L2 (NESW) Sec. 28 Twp 05S Rge 07E ELMORE County

CONDITIONS OF APPROVAL

1. The boundary encompassing the place of use for this water right is described with a digital boundary as authorized by Idaho law. The data comprising the digital boundary are stored in the electronic document management system of the Department and are incorporated into this approval by this reference. A map depicting the place of use is attached to this approval document to illustrate the place of use described by the digital boundary.
2. Rights 2-2210, 2-2269, 2-2345, 2-2367, 2-7255, 2-7263 and 2-7317 are limited to the irrigation of 9,366 acres within the boundary of South Elmore Irrigation Co.
3. The right holder shall accomplish the change authorized by this transfer within one year of the date of this approval.
4. Failure of the right holder to comply with the conditions of this transfer is cause for the Director to rescind approval of the transfer.
5. Pursuant to Section 42-1412(6), Idaho Code, this water right is subject to such general provisions necessary for the definition of the rights or for the efficient administration of water rights as may be determined by the Snake River Basin Adjudication court at a point in time no later than the entry of the final unified decree.
6. Use of water under this right will be regulated by a watermaster with responsibility for the distribution of water among appropriators within a water district. At the time of this approval, this water right is within State Water District No. 2.
7. Upon notification by the Department, the right holder shall install and maintain a measuring device and lockable controlling works of a type approved by the Department in a manner that will provide the watermaster suitable control of the diversion.
8. This right does not grant any right-of-way or easement across the land of another.

WATER RIGHT NO. 2-7263
As Modified by Transfer No. 77998

CONDITIONS OF APPROVAL

9. Water shall not be diverted under this right unless the flow of the Snake River exceeds established downstream minimum stream flows.
10. Rights 2-2210, 2-2269, 2-2345, 2-2367, 2-7255, 2-7263 and 2-7317 when combined shall not exceed a total diversion rate of 131.14 cfs.
11. This right when combined with all other rights shall provide no more than 0.02 cfs per acre nor more than 4.0 afa per acre at the field headgate for irrigation of the place of use.
12. The following rights are diverted through point of diversion described above: 2-2210, 2-2269, 2-2345, 2-2367, 2-7255, 2-7263 and 2-7317.

This water right is subject to all prior water rights and shall be administered in accordance with Idaho law and applicable rules of the Department of Water Resources.

Dated this 30th day of July, 20 12



Western Regional Manager

WATER RIGHT NO. 2-7317
As Modified by Transfer No. 77998

In accordance with the approval of Transfer No. 77998, Water Right No. 2-7317 is now described as follows.

Right Holder: SOUTH ELMORE IRRIGATION CO
PO BOX 396
MOUNTAIN HOME ID 83647

Priority Date: February 12, 1981

Source: SNAKE RIVER **Tributary:** COLUMBIA RIVER

<u>BENEFICIAL USE</u>	<u>From</u>	<u>To</u>	<u>Diversion Rate</u>	<u>Volume</u>
IRRIGATION	03/15	to 11/15	9.30 CFS	2,325.0 AF
			9.30 CFS	2,325.0 AF

LOCATION OF POINT(S) OF DIVERSION:

SNAKE RIVER L2 (NESW) Sec. 28 Twp 05S Rge 07E ELMORE County

CONDITIONS OF APPROVAL

1. The boundary encompassing the place of use for this water right is described with a digital boundary as authorized by Idaho law. The data comprising the digital boundary are stored in the electronic document management system of the Department and are incorporated into this approval by this reference. A map depicting the place of use is attached to this approval document to illustrate the place of use described by the digital boundary.
2. Rights 2-2210, 2-2269, 2-2345, 2-2367, 2-7255, 2-7263 and 2-7317 are limited to the irrigation of 9,366 acres within the boundary of South Elmore Irrigation Co.
3. The right holder shall accomplish the change authorized by this transfer within one year of the date of this approval.
4. Failure of the right holder to comply with the conditions of this transfer is cause for the Director to rescind approval of the transfer.
5. Pursuant to Section 42-1412(6), Idaho Code, this water right is subject to such general provisions necessary for the definition of the rights or for the efficient administration of water rights as may be determined by the Snake River Basin Adjudication court at a point in time no later than the entry of the final unified decree.
6. Use of water under this right will be regulated by a watermaster with responsibility for the distribution of water among appropriators within a water district. At the time of this approval, this water right is within State Water District No. 2.
7. Upon notification by the Department, the right holder shall install and maintain a measuring device and lockable controlling works of a type approved by the Department in a manner that will provide the watermaster suitable control of the diversion.
8. This right does not grant any right-of-way or easement across the land of another.

WATER RIGHT NO. 2-7317
As Modified by Transfer No. 77998

CONDITIONS OF APPROVAL

9. Water shall not be diverted under this right unless the flow of the Snake River exceeds established downstream minimum stream flows.
10. Rights 2-2210, 2-2269, 2-2345, 2-2367, 2-7255, 2-7263 and 2-7317 when combined shall not exceed a total diversion rate of 131.14 cfs.
11. This right when combined with all other rights shall provide no more than 0.02 cfs per acre nor more than 4.0 afa per acre at the field headgate for irrigation of the place of use.
12. The following rights are diverted through point of diversion described above: 2-2210, 2-2269, 2-2345, 2-2367, 2-7255, 2-7263 and 2-7317.

This water right is subject to all prior water rights and shall be administered in accordance with Idaho law and applicable rules of the Department of Water Resources.

Dated this 30th day of July, 20 12



for _____
Western Regional Manager

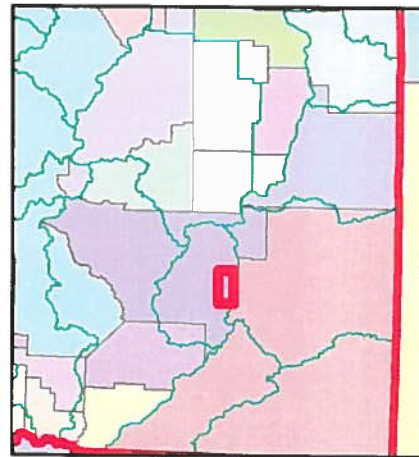


South Elmore Irrigation Co

Water Rights: 2-2210, 2-2345, 2-2367, 2-2269, 2-7255, 2-7263, 2-7317
 Transfer #77998

Irrigation Service Area Boundary
 GIS Place of Use Illustration

-  Service Area
-  State Outline
-  Townships
-  PLS Sections
-  Quarter Quarters



Elmore County
 IDWR Basin 2

Prepared by Curtis, Sharla
 On July 25, 2012

