

RECEIVED

DEC 19 2012

78264

IDWR / NORTH

Page 1

Ident. No. 93-7432

STATE OF IDAHO
DEPARTMENT OF WATER RESOURCES

APPLICATION FOR PERMIT

To appropriate the public water of the State of Idaho

1. Name: COREY JOHNSON

25435 LAKE CAVANAUGH RD
MOUNT VERNON WA 98274
360-333-5059

AND

RACHEL JOHNSON
25435 LAKE CAVANAUGH RD
MOUNT VERNON WA 98274
360-333-5059

2. Source: GROUND WATER Tributary to: SINKS

3. Location of Point of Diversion:

#1 GROUND WATER NE1/4SE1/4
BENEWAH County

Sec. 19, Twp 45N, Rge 04W, B.M.

4. Water will be used for the following purposes:

Purpose	From	To	RATE OF DIVERSION	ANNUAL VOLUME
DOMESTIC	01/01	to 12/31	0.06 CFS	
STOCKWATER	01/01	to 12/31	0.02 CFS	
STOCKWATER STORAGE	01/01	to 12/31		1.0 AF
DIVERSION TO STORAGE	01/01	to 12/31	0.02 CFS	
IRRIGATION	04/01	to 10/31	0.15 CFS	

5. Total quantity to be appropriated is: 0.15 CFS

6. Proposed diverting works:

POINT OF DIVERSION #1

- Type and size of devices used to divert water from the source:
- Height of storage dam _____ feet;
Active reservoir capacity _____ acre-feet;
Total reservoir capacity _____ acre-feet;
- Proposed well diameter is _____ inches;
Proposed depth of well is _____ feet.
- Is ground water with a temperature of greater than 85F being sought?
- If well is already drilled, when? _____;
Drilling Firm _____;
Drilling Permit No. 749115.

APPLICATION FOR PERMIT

To appropriate the public water of the State of Idaho

7. Time required for the completion of the works and application of the water to the proposed beneficial use is 5 year(s).

8.

PLACE OF USE: DOMESTIC

[illegible]

PLACE OF USE: STOCKWATER

[illegible]

PLACE OF USE: STOCKWATER STORAGE

[illegible]

PLACE OF USE: DIVERSION TO STORAGE

[illegible]

STATE OF IDAHO
DEPARTMENT OF WATER RESOURCES

APPLICATION FOR PERMIT

To appropriate the public water of the State of Idaho

PLACE OF USE: IRRIGATION

Twp Rge Sec	NE				NW				SW				SE				Totals
	NE	NW	SW	SE	NE	NW	SW	SE	NE	NW	SW	SE	NE	NW	SW	SE	
45N 04W 19	5.0																5.0

9a. Who owns the property at the point of diversion? If other than applicant, describe the arrangement enabling the applicant to make this filing.

APPLICANT

9b. Who owns the land to be irrigated or place of use? If other than applicant, describe the arrangement enabling the applicant to make this filing.

APPLICANT

10. Remarks:

DOMESTIC AND STOCK WATER RIGHTS FOR THE WEL LOCATED ON THE PROPERTY.
DOMESTIC IS FOR TWO HOUSEHOULDS, LAWN AND 1000 GALLON STOCK POND RIGHTS.

11. Map of proposed point of diversion and place of use attached? [x]

BE IT KNOWN that the undersigned hereby makes application for permit to appropriate the public waters of the State of Idaho as herein set forth.

Sign Cory Johnson & Rachel Johnson

Applicant

Received by _____ Date _____ Time _____ Preliminary check by _____

Publication prepared by _____ Date _____ Published in _____

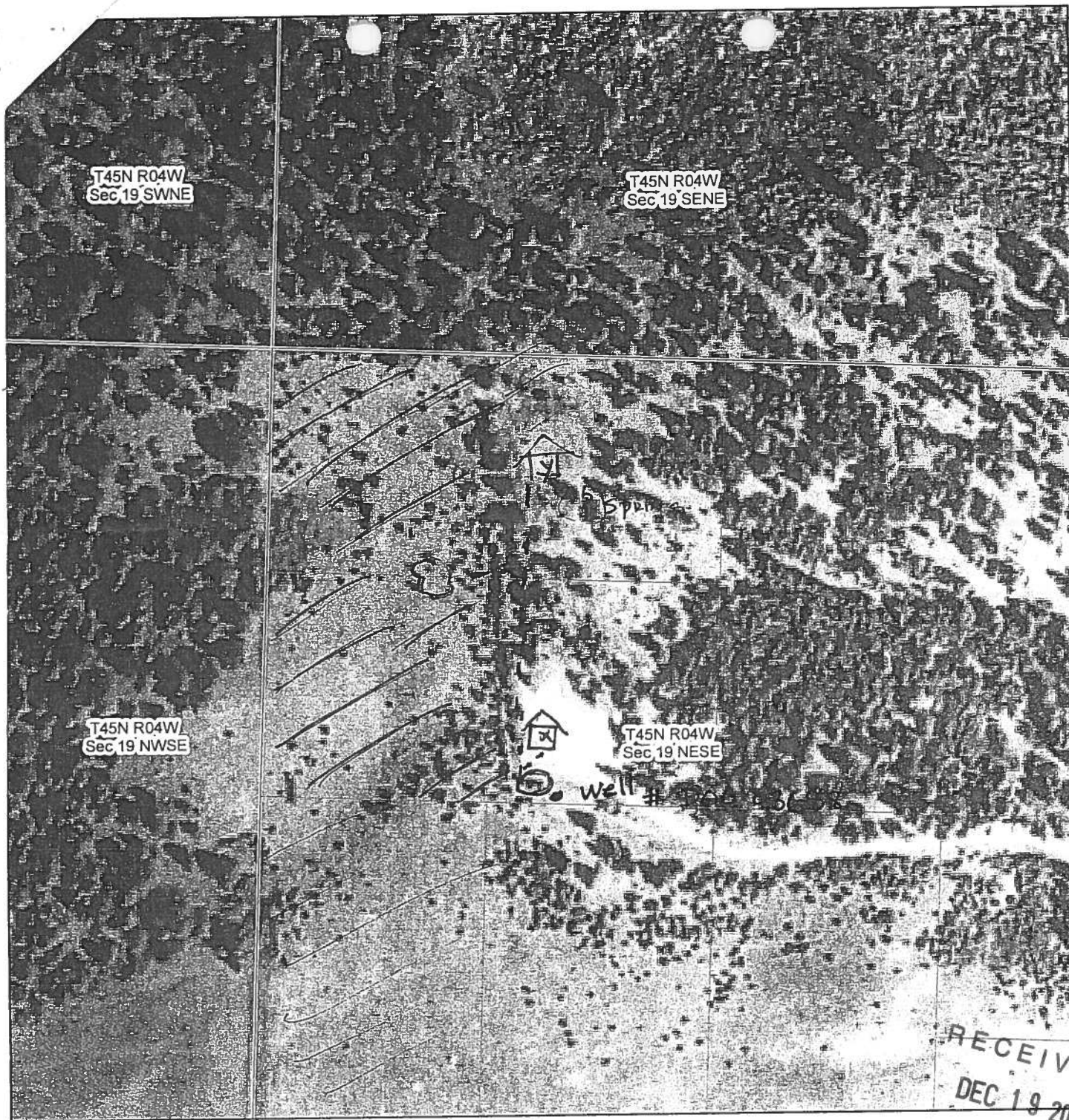
Publication approved _____ Date _____

Receipt No. N029592

Date: 12/10/2012

Received by: _____

(Well upgraded fee pd 12/19/12
do Rec. N029604)



0 100 200 400 600 800 Feet

RECEIVED
DEC 19 2012
IDWR / NORTH

- = existing 20gpm well (D003688)
- △ = Residence
- ⌂ = Residence
- = stock watering pond (1000 gal)
- = Above ground storage (1000 gal)
- - - = 1 1/4" WATER LINE
- /// = IRRIGATION AREA max 5 acres

AND

-7401

ANDRE
-7402

X - Reservoir
BEN'S
1500 gal
to water
trees
FARM'S
Ivanov residence well location
(0003688)
-7200

Easement

ANDRE
-7406
IVANOV

IVANOV

ANDRE

IVANOV
-7407

T4SN R04W Sec 19 N ESE

T4SN R04W Sec 19 S ESE

irrigation area

ANDRE
-5206
IVANOV

ANDRE
-5207
IVANOV

T4SN R04W Sec 20 SWSW

ANDRE
-5208
IVANOV

PETER
-5210
IVANOV

PETER
-5209
IVANOV

PETER
-5211
IVANOV

MIKE
-5212
IVANOV

-5214

FORMA
-5215
EFIMOV

FORMA
-5215
EFIMOV

VASILY
-5216
EFIMOV

FORMA
-5217
EFIMOV

4800

1000 gal storage
stock watering pond

RECEIVED
DEC 19 2012
IDWR / NORTH

BENNETT

TREE

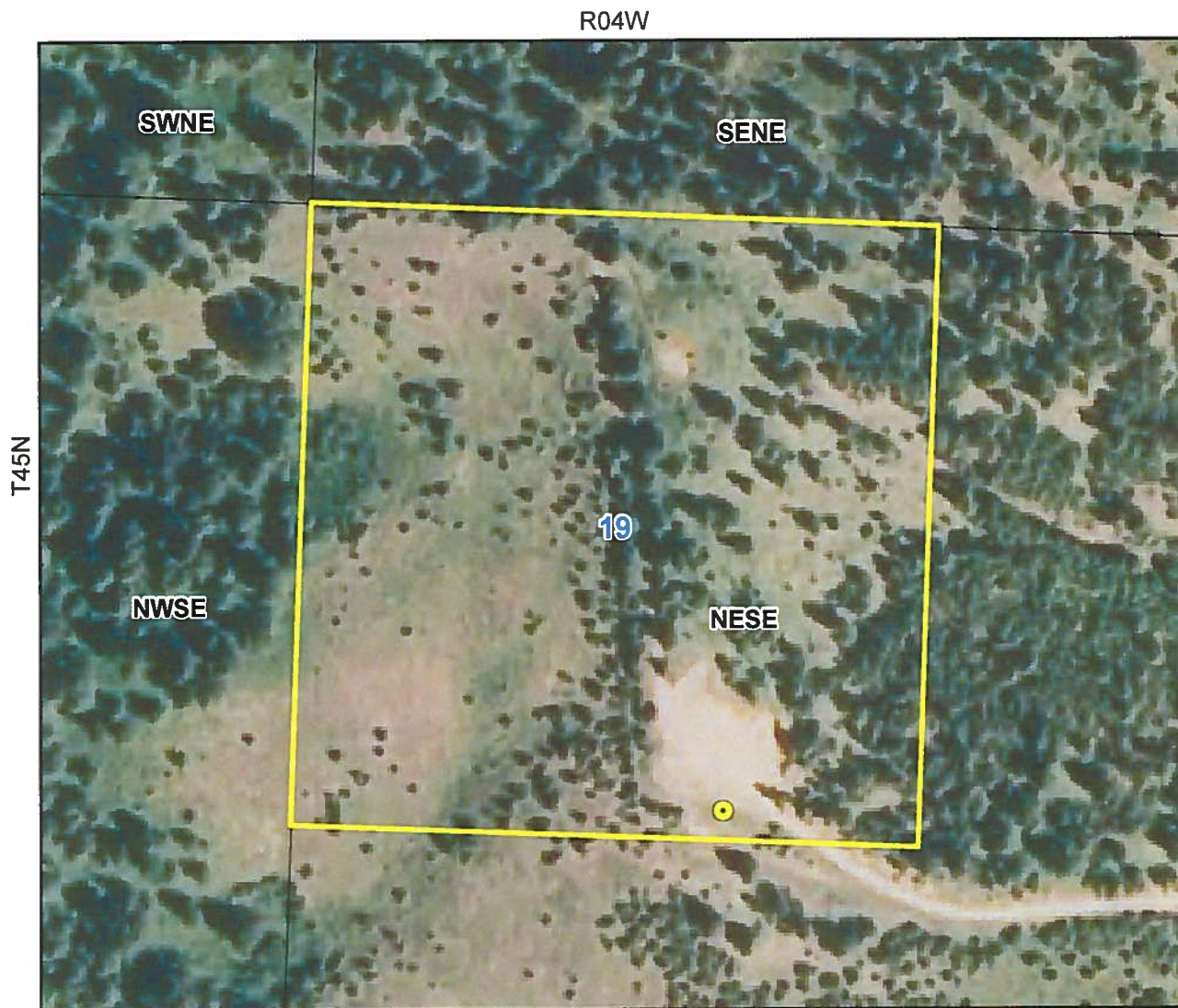
-4800

19 20






State of Idaho
Department of Water Resources
Application For Permit

93-7432

Water Service Area Boundary for Corey Johnson



0 0.0225 0.045 0.09 Miles

-  Point of Diversion
-  Place Of Use Boundary
-  Townships
-  PLS Sections
-  Quarter Quarters



Prepared By: Davis, Eric

RECEIVED
DEC 10 2002

10/10/2002
NORTH



0 100 200 400 600 800 Feet

- = existing 20gpm well (D003688)
- ⌘ = Residence
- ⌘ = Residence
- = stock watering pond (1000 gal)
- = Above ground storage (1000 gal)
- = 1 1/4" WATER LINE
- /// = irrigation AREA max 5 acres

Ball, Dianne

From: Ball, Dianne
Sent: Wednesday, February 20, 2013 3:12 PM
To: Legal Notices-SMGazette Benewah Co (kaisie@smgazette.com)
Subject: Application for Permit No. 92-10889, 93-7432
Attachments: LegalNotice 02-20-13 SM e-mail 92-10889, 93-7432.doc

Good afternoon, Kaisie,

Please publish the attached legal notice on the dates indicated, March 6 and 13, 2013, (once a week for two consecutive weekly issues). If you cannot publish the notice on the proposed dates, please contact us immediately.

Please send a proof/preview copy for my review before this actually goes to press.

An affidavit of publication must be submitted to the Department along with the publication bill. Please send the affidavit and bill to this office before 3/25/2013. Your cooperation is, as always, greatly appreciated.

Thanks for your wonderful help, and have a marvelous rest of the day,

Dianne Ball

Administrative Assistant
Idaho Department of Water Resources
7600 N Mineral Dr., Ste. 100
Coeur d'Alene, ID 83815
208-762-2800 Fax 208-762-2819

The following application(s) have been filed to appropriate the public waters of the State of Idaho:

92-10889

ELYSHA JOHNSON
JOHN THOR JOHNSON
PO BOX 362
TWISP, WA 98856

Point of Diversion SWNW S9 T45N R02W BENEWAH CO
Source UNNAMED STREAM tributary ST MARIES RIVER
Use: IRRIGATION 03/15 to 10/31 0.2 CFS
Total Diversion: 0.2 CFS

Date Filed: 11/28/2012

Place Of Use: IRRIGATION T45N R02W S9 SWNW

Total Acres: 10

93-7432

COREY JOHNSON
RACHEL JOHNSON
25435 LAKE CAVANAUGH RD
MOUNT VERNON, WA 98274

Point of Diversion NESE S19 T45N R04W BENEWAH CO
Source GROUND WATER tributary SINKS
Use: Diversion to Storage 01/01 to 12/31 0.02 CFS
Use: DOMESTIC 01/01 to 12/31 0.06 CFS
Use: IRRIGATION 04/01 to 10/31 0.15 CFS
Use: STOCKWATER 01/01 to 12/31 0.02 CFS
Use: Stockwater Storage 01/01 to 12/31 1 AF
Total Diversion: 0.15 CFS

Date Filed: 12/10/2012

ALL Places of Use: T45N R04W S19 NENE

Place Of Use: DIVERSION TO STORAGE

Domestic use is for 2 homes

Stockwater use is for 10 head of mixed stock.

Permits will be subject to all prior water rights. For additional information concerning the property location, contact Northern Region office at (208) 762-2800. Protests may be submitted based on the criteria of Idaho Code § 42-203A. Any protest against the approval of this application must be filed with the Director, Dept. of Water Resources, Northern Region, 7600 Mineral Drive, Suite 100, Coeur D'Alene ID 83815 together with a protest fee of \$25.00 for each application on or before 3/25/2013. The protestant must also send a copy of the protest to the applicant.

GARY SPACKMAN, Director

Published on 3/6/2013 and 3/13/2013



State of Idaho

DEPARTMENT OF WATER RESOURCES

Northern Region, 7600 N. Mineral Drive, Suite 100 • Coeur d'Alene, Idaho 83815

Phone: (208) 762-2800 • Fax: (208) 762-2819 • Web Site: www.idwr.idaho.gov

C. L. "BUTCH" OTTER
Governor

GARY SPACKMAN
Director

February 20, 2013

COREY JOHNSON
RACHEL JOHNSON
25435 LAKE CAVANAUGH RD
MOUNT VERNON, WA 98274

Application For Permit No. 93-7432

Dear Applicant(s):

The Department of Water Resources has received your water right application. Please refer to the number referenced above in all future correspondence regarding this application.

A legal notice of the application has been prepared and is scheduled for publication in the ST MARIES GAZETTE RECORD on 3/6/2013 and 3/13/2013. Protests to this application may be submitted for a period ending ten (10) days after the second publication.

If the application is protested, you will be sent a copy of each protest. All protests must be resolved before the application can be considered for approval. If the protest(s) cannot be resolved voluntarily, the Department will conduct a conference and/or hearing on the matter.

If the application is not protested, the Department will process your application and notify you of any action taken on the application. If your application is approved, the Department will send you a copy of the permit.

Please contact this office if you have any questions regarding the application.

Sincerely,

Eric J. Davis
Senior Water Resource Agent