

**STATE OF IDAHO  
DEPARTMENT OF WATER RESOURCES**

**TRANSFER OF WATER RIGHT  
TRANSFER NO. 78443**

This is to certify that:   A & B IRRIGATION DISTRICT  
  PO BOX 675  
  RUPERT, ID 83350-0675

has requested a change to the water right(s) listed below. This change in water right(s) is authorized pursuant to the provisions of Section 42-222, Idaho Code. A summary of the changes is also listed below. The authorized change for each affected water right, including conditions of approval, is shown on the following pages of this document.

**Summary of Water Rights Before the Proposed Changes**

<u>Water Right</u>	<u>Origin/Basis</u>	<u>Priority Date</u>	<u>Diversion Rate</u>	<u>Diversion Volume</u>	<u>Acre Limit</u>	<u>Total Acres</u>	<u>Source</u>
36-15127A	WR/DECREED	4/1/1962	31.120 cfs	7545.6 af	1886.4	82610.1	GROUND WATER
36-15127B	WR/DECREED	4/1/1984	28.890 cfs	7006.0 af	1751.5	82610.1	GROUND WATER
36-15192	WR/DECREED	4/1/1962	0.600 cfs	145.2 af	36.3	82610.1	GROUND WATER
36-15193A	WR/DECREED	4/1/1962	0.210 cfs	50.0 af	12.5	82610.1	GROUND WATER
36-15193B	WR/DECREED	4/1/1965	0.310 cfs	75.6 af	18.9	82610.1	GROUND WATER
36-15194A	WR/DECREED	4/1/1962	0.230 cfs	54.8 af	13.7	82610.1	GROUND WATER
36-15194B	WR/DECREED	4/1/1968	2.510 cfs	609.6 af	152.4	82610.1	GROUND WATER
36-15195A	WR/DECREED	4/1/1962	0.870 cfs	210.0 af	52.5	82610.1	GROUND WATER
36-15195B	WR/DECREED	4/1/1978	2.240 cfs	542.4 af	135.6	82610.1	GROUND WATER
36-15196A	WR/DECREED	4/1/1962	0.290 cfs	69.6 af	17.4	82610.1	GROUND WATER
36-15196B	WR/DECREED	4/1/1981	0.080 cfs	18.8 af	4.7	82610.1	GROUND WATER
36-2080	WR/DECREED	9/9/1948	1100.000 cfs	250417.2 af	62604.3	82610.1	GROUND WATER

**Purpose of Transfer (Changes Proposed)**

<u>Current Number</u>	<u>Split</u>	<u>POD</u>	<u>POU</u>	<u>Add POD</u>	<u>Period of Use</u>	<u>Nature of Use</u>
36-15127A	NO	YES	NO	YES	NO	NO
36-15127B	NO	YES	NO	YES	NO	NO
36-15192	NO	YES	NO	YES	NO	NO
36-15193A	NO	YES	NO	YES	NO	NO
36-15193B	NO	YES	NO	YES	NO	NO
36-15194A	NO	YES	NO	YES	NO	NO
36-15194B	NO	YES	NO	YES	NO	NO
36-15195A	NO	YES	NO	YES	NO	NO
36-15195B	NO	YES	NO	YES	NO	NO
36-15196A	NO	YES	NO	YES	NO	NO
36-15196B	NO	YES	NO	YES	NO	NO
36-2080	NO	YES	NO	YES	NO	NO

**Summary Of Water Rights After the Approved Change**

<u>Existing Right</u>	<u>New No. (Changed Portion)</u>	<u>Transfer Rate</u>	<u>Transfer Volume</u>	<u>Acre Limit</u>	<u>Total Acres</u>	<u>New No. (remaining portion)</u>	<u>Remaining Rate</u>	<u>Remaining Volume</u>	<u>Remaining Acre Limit</u>	<u>Remaining Total Acres</u>
-----------------------	----------------------------------	----------------------	------------------------	-------------------	--------------------	------------------------------------	-----------------------	-------------------------	-----------------------------	------------------------------

Transfer No.   78443

**SUPPORT DATA**

**36-2080**

**IN FILE #**

**STATE OF IDAHO  
DEPARTMENT OF WATER RESOURCES**

**TRANSFER OF WATER RIGHT  
TRANSFER NO. 78443**

36-15127A	36-15127A	31.120 cfs	7545.6 af	1886.4	82610.1	N/A	N/A	N/A	N/A
36-15127B	36-15127B	28.890 cfs	7006.0 af	1751.5	82610.1	N/A	N/A	N/A	N/A
36-15192	36-15192	0.600 cfs	145.2 af	36.3	82610.1	N/A	N/A	N/A	N/A
36-15193A	36-15193A	0.210 cfs	50.0 af	12.5	82610.1	N/A	N/A	N/A	N/A
36-15193B	36-15193B	0.310 cfs	75.6 af	18.9	82610.1	N/A	N/A	N/A	N/A
36-15194A	36-15194A	0.230 cfs	54.8 af	13.7	82610.1	N/A	N/A	N/A	N/A
36-15194B	36-15194B	2.510 cfs	609.6 af	152.4	82610.1	N/A	N/A	N/A	N/A
36-15195A	36-15195A	0.870 cfs	210.0 af	52.5	82610.1	N/A	N/A	N/A	N/A
36-15195B	36-15195B	2.240 cfs	542.4 af	135.6	82610.1	N/A	N/A	N/A	N/A
36-15196A	36-15196A	0.290 cfs	69.6 af	17.4	82610.1	N/A	N/A	N/A	N/A
36-15196B	36-15196B	0.080 cfs	18.8 af	4.7	82610.1	N/A	N/A	N/A	N/A
36-2080	36-2080	1100.000 cfs	250417.2 af	62604.3	82610.1	N/A	N/A	N/A	N/A
<b>COMBINED TOTALS</b>		<b>1100.000 cfs</b>	<b>266744.8 af</b>	<b>66686.2</b>	<b>82610.1</b>	<b>N/A</b>	<b>N/A</b>	<b>N/A</b>	<b>N/A</b>

This water right(s) is subject to all prior water rights and shall be administered in accordance with Idaho law and applicable rules of the Department of Water Resources. Detailed Water Right Description(s) attached.

Dated this 31<sup>st</sup> day of May, 2013.

  
Southern Region Manager

**WATER RIGHT NO. 36-2080**

**As Modified by Transfer No. 78443**

In accordance with the approval of Transfer No. 78443, Water Right No. 36-2080 is now described as follows:

**Right Holder:** UNITED STATES OF AMERICA ACTING THROUGH  
 BUREAU OF RECLAMATION  
 REGIONAL DIRECTOR PN CODE-3100  
 1150 N CURTIS RD STE 100  
 BOISE, ID 83706-1234

**Priority Date:** 9/9/1948

**Source:** GROUND WATER

<u>BENEFICIAL USE</u>	<u>From</u>	<u>To</u>	<u>Diversion Rate</u>	<u>Diversion Volume</u>
IRRIGATION	04/01	to 10/31	1100.000 cfs	250417.2 af
			1100.000 cfs	250417.2 af

**LOCATION OF POINT(S) OF DIVERSION**

GROUND WATER	L99 (NWSESW)	Sec 34 Twp 07S Rge 23E MINIDOKA County
GROUND WATER	L99 (NWSESW)	Sec 34 Twp 07S Rge 23E MINIDOKA County
GROUND WATER	L96 (NWSWSW)	Sec 22 Twp 07S Rge 24E MINIDOKA County
GROUND WATER	L98 (NWNWSE)	Sec 22 Twp 07S Rge 24E MINIDOKA County
GROUND WATER	L97 (NESESE)	Sec 22 Twp 07S Rge 24E MINIDOKA County
GROUND WATER	L99 (NWSWNE)	Sec 23 Twp 07S Rge 24E MINIDOKA County
GROUND WATER	L99 (NWSENE)	Sec 26 Twp 07S Rge 24E MINIDOKA County
GROUND WATER	L94 (NENWSW)	Sec 26 Twp 07S Rge 24E MINIDOKA County
GROUND WATER	L98 (NWSWNE)	Sec 28 Twp 07S Rge 24E MINIDOKA County
GROUND WATER	L98 (NWSWNE)	Sec 28 Twp 07S Rge 24E MINIDOKA County
GROUND WATER	L99 (SWNWSE)	Sec 30 Twp 07S Rge 24E MINIDOKA County
GROUND WATER	L99 (SWNWSE)	Sec 30 Twp 07S Rge 24E MINIDOKA County
GROUND WATER	L99 (NWSWNE)	Sec 31 Twp 07S Rge 24E MINIDOKA County
GROUND WATER	L97 (SWSENE)	Sec 32 Twp 07S Rge 24E MINIDOKA County
GROUND WATER	L97 (SWSENE)	Sec 32 Twp 07S Rge 24E MINIDOKA County
GROUND WATER	L98 (SENWSE)	Sec 33 Twp 07S Rge 24E MINIDOKA County
GROUND WATER	L98 (SENWSE)	Sec 33 Twp 07S Rge 24E MINIDOKA County
GROUND WATER	L98 (SWSENW)	Sec 34 Twp 07S Rge 24E MINIDOKA County
GROUND WATER	L98 (SWSWSE)	Sec 35 Twp 07S Rge 24E MINIDOKA County
GROUND WATER	L98 (SWSWSE)	Sec 35 Twp 07S Rge 24E MINIDOKA County
GROUND WATER	L99 (NESESW)	Sec 27 Twp 07S Rge 25E MINIDOKA County
GROUND WATER	L99 (NENESW)	Sec 29 Twp 07S Rge 25E MINIDOKA County
GROUND WATER	L98 (NENWSE)	Sec 30 Twp 07S Rge 25E MINIDOKA County
GROUND WATER	L96 (NENESW)	Sec 31 Twp 07S Rge 25E MINIDOKA County
GROUND WATER	L96 (NWNESW)	Sec 32 Twp 07S Rge 25E MINIDOKA County
GROUND WATER	L99 (NESWNW)	Sec 33 Twp 07S Rge 25E MINIDOKA County
GROUND WATER	L97 (SENESE)	Sec 34 Twp 07S Rge 25E MINIDOKA County
GROUND WATER	L98 (NWNENE)	Sec 22 Twp 08S Rge 21E JEROME County
GROUND WATER	L97 (NWSENW)	Sec 24 Twp 08S Rge 21E JEROME County
GROUND WATER	L96 (NWSENE)	Sec 26 Twp 08S Rge 21E JEROME County
GROUND WATER	L96 (NWSENE)	Sec 26 Twp 08S Rge 21E JEROME County
GROUND WATER	L93 (SENESE)	Sec 35 Twp 08S Rge 21E JEROME County
GROUND WATER	L99 (SWSWSW)	Sec 35 Twp 08S Rge 21E JEROME County
GROUND WATER	L97 (SESESE)	Sec 35 Twp 08S Rge 21E JEROME County
GROUND WATER	L97 (SESESE)	Sec 35 Twp 08S Rge 21E JEROME County
GROUND WATER	L96 (SWNWSE)	Sec 30 Twp 08S Rge 22E MINIDOKA County
GROUND WATER	L99 (SWNWNE)	Sec 35 Twp 08S Rge 22E MINIDOKA County

Transfer No. 78443

**WATER RIGHT NO. 36-2080**

**As Modified by Transfer No. 78443**

GROUND WATER	L98 (SWSWSE)	Sec 35 Twp 08S Rge 22E MINIDOKA County
GROUND WATER	L98 (SWSWSE)	Sec 35 Twp 08S Rge 22E MINIDOKA County
GROUND WATER	L99 (NENWNE)	Sec 1 Twp 08S Rge 23E MINIDOKA County
GROUND WATER	L99 (NENWNE)	Sec 1 Twp 08S Rge 23E MINIDOKA County
GROUND WATER	L94 (SWSWSW)	Sec 1 Twp 08S Rge 23E MINIDOKA County
GROUND WATER	L92 (SWSENE)	Sec 10 Twp 08S Rge 23E MINIDOKA County
GROUND WATER	L96 (NESWSW)	Sec 10 Twp 08S Rge 23E MINIDOKA County
GROUND WATER	L97 (SENENW)	Sec 11 Twp 08S Rge 23E MINIDOKA County
GROUND WATER	L96 (SWSWNE)	Sec 12 Twp 08S Rge 23E MINIDOKA County
GROUND WATER	L96 (SWSWNE)	Sec 12 Twp 08S Rge 23E MINIDOKA County
GROUND WATER	L94 (SESESW)	Sec 12 Twp 08S Rge 23E MINIDOKA County
GROUND WATER	L94 (SESESW)	Sec 12 Twp 08S Rge 23E MINIDOKA County
GROUND WATER	L87 (NWNWNW)	Sec 14 Twp 08S Rge 23E MINIDOKA County
GROUND WATER	L87 (NWNWNW)	Sec 14 Twp 08S Rge 23E MINIDOKA County
GROUND WATER	L99 (SENENW)	Sec 15 Twp 08S Rge 23E MINIDOKA County
GROUND WATER	L99 (SENENW)	Sec 15 Twp 08S Rge 23E MINIDOKA County
GROUND WATER	L94 (SESESE)	Sec 15 Twp 08S Rge 23E MINIDOKA County
GROUND WATER	L96 (NWNENW)	Sec 17 Twp 08S Rge 23E MINIDOKA County
GROUND WATER	L97 (NESESE)	Sec 17 Twp 08S Rge 23E MINIDOKA County
GROUND WATER	L97 (NESESE)	Sec 17 Twp 08S Rge 23E MINIDOKA County
GROUND WATER	L99 (NWSWSE)	Sec 19 Twp 08S Rge 23E MINIDOKA County
GROUND WATER	L99 (NWSWSE)	Sec 19 Twp 08S Rge 23E MINIDOKA County
GROUND WATER	L96 (SESESW)	Sec 2 Twp 08S Rge 23E MINIDOKA County
GROUND WATER	NESENE	Sec 21 Twp 08S Rge 23E MINIDOKA County
GROUND WATER	L99 (SWSENE)	Sec 21 Twp 08S Rge 23E MINIDOKA County
GROUND WATER	L97 (SWSESW)	Sec 22 Twp 08S Rge 23E MINIDOKA County
GROUND WATER	L95 (SWNWSW)	Sec 23 Twp 08S Rge 23E MINIDOKA County
GROUND WATER	L95 (SWNWSW)	Sec 23 Twp 08S Rge 23E MINIDOKA County
GROUND WATER	L98 (NENWNW)	Sec 24 Twp 08S Rge 23E MINIDOKA County
GROUND WATER	L95 (NESESW)	Sec 24 Twp 08S Rge 23E MINIDOKA County
GROUND WATER	L95 (NESESW)	Sec 24 Twp 08S Rge 23E MINIDOKA County
GROUND WATER	L97 (NWSENW)	Sec 25 Twp 08S Rge 23E MINIDOKA County
GROUND WATER	NENESE	Sec 26 Twp 08S Rge 23E MINIDOKA County
GROUND WATER	L99 (NENENE)	Sec 27 Twp 08S Rge 23E MINIDOKA County
GROUND WATER	L98 (SWSESW)	Sec 27 Twp 08S Rge 23E MINIDOKA County
GROUND WATER	L93 (SWSESW)	Sec 27 Twp 08S Rge 23E MINIDOKA County
GROUND WATER	L95 (SWNESW)	Sec 28 Twp 08S Rge 23E MINIDOKA County
GROUND WATER	L93 (NWSWSW)	Sec 28 Twp 08S Rge 23E MINIDOKA County
GROUND WATER	L93 (NWSWSW)	Sec 28 Twp 08S Rge 23E MINIDOKA County
GROUND WATER	L91 (SESENE)	Sec 29 Twp 08S Rge 23E MINIDOKA County
GROUND WATER	L91 (SESENE)	Sec 29 Twp 08S Rge 23E MINIDOKA County
GROUND WATER	L95 (SESESE)	Sec 31 Twp 08S Rge 23E MINIDOKA County
GROUND WATER	L97 (NWSESW)	Sec 34 Twp 08S Rge 23E MINIDOKA County
GROUND WATER	L90 (SENWNW)	Sec 35 Twp 08S Rge 23E MINIDOKA County
GROUND WATER	L96 (NESWSW)	Sec 35 Twp 08S Rge 23E MINIDOKA County
GROUND WATER	L95 (SESESE)	Sec 35 Twp 08S Rge 23E MINIDOKA County
GROUND WATER	L95 (SWSWSW)	Sec 4 Twp 08S Rge 23E MINIDOKA County
GROUND WATER	L95 (SWSWSW)	Sec 4 Twp 08S Rge 23E MINIDOKA County
GROUND WATER	L93 (NESENE)	Sec 5 Twp 08S Rge 23E MINIDOKA County
GROUND WATER	L93 (NESENE)	Sec 5 Twp 08S Rge 23E MINIDOKA County
GROUND WATER	L97 (NENESE)	Sec 8 Twp 08S Rge 23E MINIDOKA County
GROUND WATER	L98 (SESENE)	Sec 1 Twp 08S Rge 24E MINIDOKA County
GROUND WATER	L98 (NWSWNE)	Sec 10 Twp 08S Rge 24E MINIDOKA County
GROUND WATER	L92 (SWSWNW)	Sec 10 Twp 08S Rge 24E MINIDOKA County
GROUND WATER	L95 (SESESW)	Sec 10 Twp 08S Rge 24E MINIDOKA County
GROUND WATER	L98 (SWNENW)	Sec 11 Twp 08S Rge 24E MINIDOKA County
GROUND WATER	L98 (SWNENW)	Sec 11 Twp 08S Rge 24E MINIDOKA County
GROUND WATER	L95 (NWNWSE)	Sec 11 Twp 08S Rge 24E MINIDOKA County
GROUND WATER	L97 (NENWNE)	Sec 12 Twp 08S Rge 24E MINIDOKA County
GROUND WATER	L90 (NWNWNE)	Sec 13 Twp 08S Rge 24E MINIDOKA County
GROUND WATER	L90 (NWNWNE)	Sec 13 Twp 08S Rge 24E MINIDOKA County
GROUND WATER	L96 (SESENE)	Sec 13 Twp 08S Rge 24E MINIDOKA County
GROUND WATER	L99 (SWSWNW)	Sec 13 Twp 08S Rge 24E MINIDOKA County

**WATER RIGHT NO. 36-2080**

**As Modified by Transfer No. 78443**

GROUND WATER	L95 (SWSESW)	Sec 14 Twp 08S Rge 24E MINIDOKA County
GROUND WATER	L97 (SESWNW)	Sec 15 Twp 08S Rge 24E MINIDOKA County
GROUND WATER	L96 (NESESE)	Sec 15 Twp 08S Rge 24E MINIDOKA County
GROUND WATER	L90 (SESESW)	Sec 17 Twp 08S Rge 24E MINIDOKA County
GROUND WATER	L96 (NESWNW)	Sec 18 Twp 08S Rge 24E MINIDOKA County
GROUND WATER	L93 (NWNESE)	Sec 2 Twp 08S Rge 24E MINIDOKA County
GROUND WATER	L95 (NENWNE)	Sec 21 Twp 08S Rge 24E MINIDOKA County
GROUND WATER	L97 (NESWSW)	Sec 21 Twp 08S Rge 24E MINIDOKA County
GROUND WATER	L96 (SWNESE)	Sec 22 Twp 08S Rge 24E MINIDOKA County
GROUND WATER	L95 (SESESW)	Sec 23 Twp 08S Rge 24E MINIDOKA County
GROUND WATER	L98 (SESWNE)	Sec 26 Twp 08S Rge 24E MINIDOKA County
GROUND WATER	L93 (NWSW)	Sec 28 Twp 08S Rge 24E MINIDOKA County
GROUND WATER	L93 (SEWSE)	Sec 29 Twp 08S Rge 24E MINIDOKA County
GROUND WATER	L99 (SWSENE)	Sec 3 Twp 08S Rge 24E MINIDOKA County
GROUND WATER	L99 (SWSENE)	Sec 3 Twp 08S Rge 24E MINIDOKA County
GROUND WATER	L92 (SWNENW)	Sec 30 Twp 08S Rge 24E MINIDOKA County
GROUND WATER	L98 (SWSWNW)	Sec 30 Twp 08S Rge 24E MINIDOKA County
GROUND WATER	L98 (SWSESW)	Sec 31 Twp 08S Rge 24E MINIDOKA County
GROUND WATER	L98 (SWSESW)	Sec 31 Twp 08S Rge 24E MINIDOKA County
GROUND WATER	L97 (SWSWNE)	Sec 4 Twp 08S Rge 24E MINIDOKA County
GROUND WATER	L99 (NESWSW)	Sec 4 Twp 08S Rge 24E MINIDOKA County
GROUND WATER	L99 (NESWSW)	Sec 4 Twp 08S Rge 24E MINIDOKA County
GROUND WATER	L94 (SEENW)	Sec 6 Twp 08S Rge 24E MINIDOKA County
GROUND WATER	L98 (NWNWSW)	Sec 6 Twp 08S Rge 24E MINIDOKA County
GROUND WATER	L91 (SENESE)	Sec 6 Twp 08S Rge 24E MINIDOKA County
GROUND WATER	L95 (NESENW)	Sec 7 Twp 08S Rge 24E MINIDOKA County
GROUND WATER	L97 (NESENE)	Sec 8 Twp 08S Rge 24E MINIDOKA County
GROUND WATER	L95 (NESESW)	Sec 11 Twp 08S Rge 25E MINIDOKA County
GROUND WATER	L99 (NWNWNW)	Sec 12 Twp 08S Rge 25E MINIDOKA County
GROUND WATER	L99 (NWNWNW)	Sec 12 Twp 08S Rge 25E MINIDOKA County
GROUND WATER	L99 (NWSWSW)	Sec 13 Twp 08S Rge 25E MINIDOKA County
GROUND WATER	L97 (SWNESW)	Sec 14 Twp 08S Rge 25E MINIDOKA County
GROUND WATER	L96 (SWSESW)	Sec 14 Twp 08S Rge 25E MINIDOKA County
GROUND WATER	L94 (NWSWSW)	Sec 15 Twp 08S Rge 25E MINIDOKA County
GROUND WATER	L94 (NWSWSW)	Sec 15 Twp 08S Rge 25E MINIDOKA County
GROUND WATER	L95 (NWNENE)	Sec 17 Twp 08S Rge 25E MINIDOKA County
GROUND WATER	L90 (NENWNE)	Sec 19 Twp 08S Rge 25E MINIDOKA County
GROUND WATER	L90 (NENWNE)	Sec 19 Twp 08S Rge 25E MINIDOKA County
GROUND WATER	L94 (SESWNW)	Sec 19 Twp 08S Rge 25E MINIDOKA County
GROUND WATER	L94 (SESWNW)	Sec 19 Twp 08S Rge 25E MINIDOKA County
GROUND WATER	L96 (NESESW)	Sec 21 Twp 08S Rge 25E MINIDOKA County
GROUND WATER	L91 (NWNWNW)	Sec 23 Twp 08S Rge 25E MINIDOKA County
GROUND WATER	L91 (NWNWNW)	Sec 23 Twp 08S Rge 25E MINIDOKA County
GROUND WATER	L95 (SENWNW)	Sec 24 Twp 08S Rge 25E MINIDOKA County
GROUND WATER	L99 (SEENW)	Sec 3 Twp 08S Rge 25E MINIDOKA County
GROUND WATER	L99 (SEENW)	Sec 3 Twp 08S Rge 25E MINIDOKA County
GROUND WATER	L96 (NWNWNW)	Sec 3 Twp 08S Rge 25E MINIDOKA County
GROUND WATER	L96 (NWNWNW)	Sec 3 Twp 08S Rge 25E MINIDOKA County
GROUND WATER	L98 (NESESE)	Sec 3 Twp 08S Rge 25E MINIDOKA County
GROUND WATER	L95 (NWNENE)	Sec 5 Twp 08S Rge 25E MINIDOKA County
GROUND WATER	L95 (NWNENE)	Sec 5 Twp 08S Rge 25E MINIDOKA County
GROUND WATER	L98 (NESESE)	Sec 6 Twp 08S Rge 25E MINIDOKA County
GROUND WATER	L98 (NESESE)	Sec 6 Twp 08S Rge 25E MINIDOKA County
GROUND WATER	L99 (SWNWNW)	Sec 1 Twp 09S Rge 21E JEROME County
GROUND WATER	L99 (NWNESW)	Sec 1 Twp 09S Rge 21E JEROME County
GROUND WATER	L98 (NENWSW)	Sec 3 Twp 09S Rge 21E JEROME County
GROUND WATER	L91 (SESESW)	Sec 3 Twp 09S Rge 21E JEROME County
GROUND WATER	L95 (NWNESE)	Sec 3 Twp 09S Rge 21E JEROME County
GROUND WATER	L98 (SENE)	Sec 9 Twp 09S Rge 21E JEROME County
GROUND WATER	L95 (NWNWNW)	Sec 1 Twp 09S Rge 22E MINIDOKA County
GROUND WATER	L94 (NWNWNE)	Sec 11 Twp 09S Rge 22E MINIDOKA County
GROUND WATER	L94 (SEENW)	Sec 11 Twp 09S Rge 22E MINIDOKA County
GROUND WATER	L97 (NESWNE)	Sec 15 Twp 09S Rge 22E MINIDOKA County

**WATER RIGHT NO. 36-2080**

**As Modified by Transfer No. 78443**

GROUND WATER	L99 (SWSWNE)	Sec 15 Twp 09S Rge 22E MINIDOKA County
GROUND WATER	L97 (NESWSE)	Sec 18 Twp 09S Rge 22E MINIDOKA County
GROUND WATER	L97 (NESWSE)	Sec 18 Twp 09S Rge 22E MINIDOKA County
GROUND WATER	L99 (NWSWNW)	Sec 19 Twp 09S Rge 22E MINIDOKA County
GROUND WATER	L98 (NESESE)	Sec 28 Twp 09S Rge 22E MINIDOKA County
GROUND WATER	NENESW	Sec 3 Twp 09S Rge 22E MINIDOKA County
GROUND WATER	L99 (NWSESE)	Sec 3 Twp 09S Rge 22E MINIDOKA County
GROUND WATER	L99 (NWSESE)	Sec 3 Twp 09S Rge 22E MINIDOKA County
GROUND WATER	L99 (NWSESE)	Sec 3 Twp 09S Rge 22E MINIDOKA County
GROUND WATER	L91 (NWNENE)	Sec 30 Twp 09S Rge 22E MINIDOKA County
GROUND WATER	L97 (SENESE)	Sec 7 Twp 09S Rge 22E MINIDOKA County
GROUND WATER	L97 (NESENE)	Sec 7 Twp 09S Rge 22E MINIDOKA County
GROUND WATER	L97 (NWNENW)	Sec 8 Twp 09S Rge 22E MINIDOKA County
GROUND WATER	L98 (SESWNW)	Sec 9 Twp 09S Rge 22E MINIDOKA County
GROUND WATER	L96 (NENESW)	Sec 9 Twp 09S Rge 22E MINIDOKA County
GROUND WATER	L96 (NESENE)	Sec 2 Twp 09S Rge 23E MINIDOKA County
GROUND WATER	L95 (NESENE)	Sec 3 Twp 09S Rge 23E MINIDOKA County
GROUND WATER	L99 (NENWSW)	Sec 3 Twp 09S Rge 23E MINIDOKA County
GROUND WATER	L99 (SESENE)	Sec 6 Twp 09S Rge 23E MINIDOKA County
GROUND WATER	L92 (NWSWSE)	Sec 6 Twp 09S Rge 23E MINIDOKA County
GROUND WATER	L95 (SWNWSW)	Sec 2 Twp 10S Rge 21E JEROME County

**CONDITIONS OF APPROVAL**

1. The boundary encompassing the place of use for this water right is described with a digital boundary as authorized by Idaho law. The data comprising the digital boundary are stored in the electronic document management system of the Department and are incorporated into this approval by this reference. A map depicting the place of use is attached to this approval document to illustrate the place of use described by the digital boundary.
2. Place of use within the boundary of the A & B Irrigation District service area, pursuant to Section 43-323, Idaho Code.
3. The following convention is used to convert the government lots listed in the points of diversion to the official U.S. government tract designation: Lot 99 = Tract A, Lot 98 = Tract B, Lot 97 = Tract C, Lot 96 = Tract D, Lot 95 = Tract E, Lot 94 = Tract F, Lot 93 = Tract G, Lot 92 = Tract H, Lot 91 = Tract J, Lot 90 = Tract K, Lot 89 = Tract L, Lot 88 = Tract M, Lot 87 = Tract N, Lot 86 = Tract O, Lot 85 = Tract P, Lot 84 = Tract Q, Lot 83 = Tract R, Lot 82 = Tract S.
4. The point of diversion located in the NWNENW (Lot 94 = Tract F), S11, T9S, R22E is limited to a maximum diversion rate of 3.00 cfs.
5. The point of diversion located in the SENE (Lot 98 = Tract B), S9, T9S, R21E is limited to a maximum diversion rate of 6.00 cfs.
6. The point of diversion located in the NWNWNW (Lot 95 = Tract E), S1, T9S, R22E and the point of diversion located in the SENENW (Lot 97 = Tract C), S11, T8S, R23E are limited to a combined maximum diversion rate of 7.00 cfs.
7. The point of diversion located in the NESESE (Lot 96 = Tract D), S15, T8S, R24E and the point of diversion located in the NWNENW (Lot 90 = Tract K), S26, T8S, R24E are limited to a combined maximum diversion rate of 10.00 cfs.

**WATER RIGHT NO. 36-2080**  
**As Modified by Transfer No. 78443**

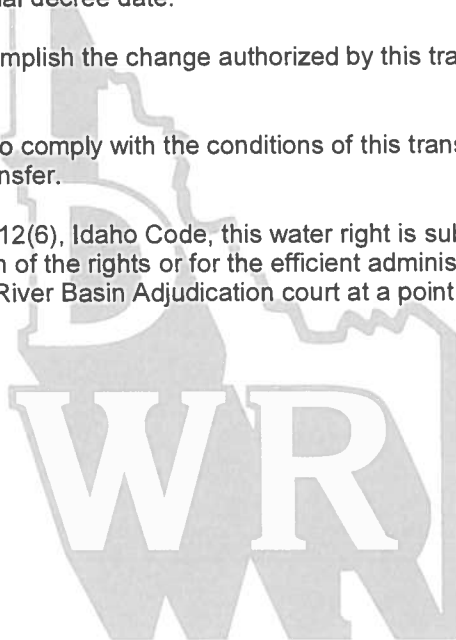
**CONDITIONS OF APPROVAL**

8. The point of diversion located in the NWSW (Lot 93 = Tract G), S28, T8S, R24E, the point of diversion located in the SESENE (Lot 96 = Tract D), S13, T8S, R24E and the point of diversion located in the SWSESW (Lot 96 = Tract D), S14, T8S, R25E are limited to a combined maximum diversion rate of 17.00 cfs.
9. The point of diversion located in the SWSWNW (Lot 98 = Tract B), S30, T8S, R24E and the point of diversion located in the SWSWNW (Lot 99 = Tract A), S13, T8S, R24E and the point of diversion in the SESESW (Lot 90 = Tract K) S17, T8S, R24E and the point of diversion in the SESESW (Lot 95 = Tract E) S20, T8S, R24E and the point of diversion in the SWNWNW (Lot 99 = Tract A) S1, T9S, R21E and the point of diversion in the NWNENW (Lot 97 = Tract C) S 8, T9S, R22E are limited to a combined maximum diversion rate of 45.0 cfs.
10. This right is limited to the irrigation of 62,604.3 acres within the place of use described above in a single irrigation season.
11. Rights 36-2080, 36-15127A, 36-15127B, 36-15192, 36-15193A, 36-15193B, 36-15194A, 36-15194B, 36-15195A, 36-15195B, 36-15196A and 36-15196B when combined shall not exceed a total diversion rate of 1,100 cfs, a total annual maximum diversion volume of 266,744.8 af, and the irrigation of 66,686.2 acres.
12. Use of water under this right will be regulated by a watermaster with responsibility for the distribution of water among appropriators within a water district. At the time of this approval, this water right is within State Water District No. 130.
13. The right holder shall maintain lockable controlling works of a type approved by the Department in a manner that will provide the watermaster suitable control of the diversion(s).
14. Prior to the diversion and use of water under Transfer approval 78443, the right holder shall install and maintain acceptable measuring device(s) at the authorized point(s) of diversion in accordance with Department specifications, or shall obtain an approved variance from the Department to determine the amount of water diverted from power records or to maintain an existing measuring device.
15. Upon specific notification of the Department, the right holder shall install and maintain data loggers to record water usage information at the authorized point(s) of diversion in accordance with Department specifications.
16. The beneficial use of the water represented hereby is for the landowners within the A & B Irrigation District pursuant to contract No. 14-06-100-2386, dated February 9, 1962 (as may be supplemented or amended) between the United States of America through the U.S. Bureau of Reclamation and the A & B Irrigation District for irrigation and other permitted purposes as authorized by the Act of September 30, 1950, CH. 1114, 64 STAT. 1083, of the North Side Pumping Division of the Minidoka Irrigation Project.
17. Right holder shall comply with the drilling permit requirements of Section 42-235, Idaho Code and applicable Well Construction Rules of the Department.
18. Relift drain pumps used within the boundary of the district for reuse of return flow.

**WATER RIGHT NO. 36-2080**  
**As Modified by Transfer No. 78443**

**CONDITIONS OF APPROVAL**

19. Right Nos. 36-15127B, 36-15193B, 36-15194B, 36-15195B and 36-15196B are enlargements of this right pursuant to Section 42-1426, IDAHO CODE.
20. The period of use for the irrigation described in this approval may be extended to a beginning date of 3/15 and an ending date of 11/15 provided that beneficial use of the water can be shown and other elements of the right are not exceeded. The use of water before 4/1 and after 10/31 is subordinate to all water rights having no subordinated early or late irrigation use and a priority date earlier than the SRBA partial decree date.
21. The right holder shall accomplish the change authorized by this transfer within one (1) year of the date of this approval.
22. Failure of the right holder to comply with the conditions of this transfer is cause for the Director to rescind approval of the transfer.
23. Pursuant to Section 42-1412(6), Idaho Code, this water right is subject to such general provisions necessary for the definition of the rights or for the efficient administration of water rights as may be determined by the Snake River Basin Adjudication court at a point in time no later than the entry of the final unified decree.



**WATER RIGHT NO. 36-15195B**

**As Modified by Transfer No. 78443**

In accordance with the approval of Transfer No. 78443, Water Right No. 36-15195B is now described as follows:

**Right Holder:** UNITED STATES OF AMERICA ACTING THROUGH  
 BUREAU OF RECLAMATION  
 REGIONAL DIRECTOR PN CODE-3100  
 1150 N CURTIS RD STE 100  
 BOISE, ID 83706-1234

**Priority Date:** 4/1/1978

**Source:** GROUND WATER

<u>BENEFICIAL USE</u>	<u>From</u>	<u>To</u>	<u>Diversion Rate</u>	<u>Diversion Volume</u>
IRRIGATION	04/01	to 10/31	2.240 cfs 2.240 cfs	542.4 af 542.4 af

**LOCATION OF POINT(S) OF DIVERSION**

GROUND WATER	L99 (NWSESW)	Sec 34 Twp 07S Rge 23E MINIDOKA County
GROUND WATER	L99 (NWSESW)	Sec 34 Twp 07S Rge 23E MINIDOKA County
GROUND WATER	L96 (NWSWSW)	Sec 22 Twp 07S Rge 24E MINIDOKA County
GROUND WATER	L98 (NWNWSE)	Sec 22 Twp 07S Rge 24E MINIDOKA County
GROUND WATER	L97 (NESESE)	Sec 22 Twp 07S Rge 24E MINIDOKA County
GROUND WATER	L99 (NWSWNE)	Sec 23 Twp 07S Rge 24E MINIDOKA County
GROUND WATER	L99 (NWSENE)	Sec 26 Twp 07S Rge 24E MINIDOKA County
GROUND WATER	L94 (NENWSW)	Sec 26 Twp 07S Rge 24E MINIDOKA County
GROUND WATER	L98 (NWSWNE)	Sec 28 Twp 07S Rge 24E MINIDOKA County
GROUND WATER	L98 (NWSWNE)	Sec 28 Twp 07S Rge 24E MINIDOKA County
GROUND WATER	L99 (SWNWSE)	Sec 30 Twp 07S Rge 24E MINIDOKA County
GROUND WATER	L99 (SWNWSE)	Sec 30 Twp 07S Rge 24E MINIDOKA County
GROUND WATER	L99 (NWSWNE)	Sec 31 Twp 07S Rge 24E MINIDOKA County
GROUND WATER	L97 (SWSENE)	Sec 32 Twp 07S Rge 24E MINIDOKA County
GROUND WATER	L97 (SWSENE)	Sec 32 Twp 07S Rge 24E MINIDOKA County
GROUND WATER	L98 (SENWSE)	Sec 33 Twp 07S Rge 24E MINIDOKA County
GROUND WATER	L98 (SENWSE)	Sec 33 Twp 07S Rge 24E MINIDOKA County
GROUND WATER	L98 (SWSWSE)	Sec 34 Twp 07S Rge 24E MINIDOKA County
GROUND WATER	L98 (SWSWSE)	Sec 35 Twp 07S Rge 24E MINIDOKA County
GROUND WATER	L98 (SWSWSE)	Sec 35 Twp 07S Rge 24E MINIDOKA County
GROUND WATER	L99 (NESESW)	Sec 27 Twp 07S Rge 25E MINIDOKA County
GROUND WATER	L99 (NENESW)	Sec 29 Twp 07S Rge 25E MINIDOKA County
GROUND WATER	L98 (NENWSE)	Sec 30 Twp 07S Rge 25E MINIDOKA County
GROUND WATER	L96 (NENESW)	Sec 31 Twp 07S Rge 25E MINIDOKA County
GROUND WATER	L96 (NWNESW)	Sec 32 Twp 07S Rge 25E MINIDOKA County
GROUND WATER	L99 (NESWNN)	Sec 33 Twp 07S Rge 25E MINIDOKA County
GROUND WATER	L97 (SENESE)	Sec 34 Twp 07S Rge 25E MINIDOKA County
GROUND WATER	L98 (NWNENE)	Sec 22 Twp 08S Rge 21E JEROME County
GROUND WATER	L97 (NWSENN)	Sec 24 Twp 08S Rge 21E JEROME County
GROUND WATER	L96 (NWSENE)	Sec 26 Twp 08S Rge 21E JEROME County
GROUND WATER	L96 (NWSENE)	Sec 26 Twp 08S Rge 21E JEROME County
GROUND WATER	L93 (SENESE)	Sec 35 Twp 08S Rge 21E JEROME County
GROUND WATER	L99 (SWSWSW)	Sec 35 Twp 08S Rge 21E JEROME County
GROUND WATER	L97 (SESESE)	Sec 35 Twp 08S Rge 21E JEROME County
GROUND WATER	L97 (SESESE)	Sec 35 Twp 08S Rge 21E JEROME County
GROUND WATER	L96 (SWNWSW)	Sec 30 Twp 08S Rge 22E MINIDOKA County
GROUND WATER	L99 (SWNNWNE)	Sec 35 Twp 08S Rge 22E MINIDOKA County

Transfer No. 78443

**WATER RIGHT NO. 36-15195B**

**As Modified by Transfer No. 78443**

GROUND WATER	L98 (SWSWSE)	Sec 35 Twp 08S Rge 22E MINIDOKA County
GROUND WATER	L98 (SWSWSE)	Sec 35 Twp 08S Rge 22E MINIDOKA County
GROUND WATER	L99 (NENWNE)	Sec 1 Twp 08S Rge 23E MINIDOKA County
GROUND WATER	L99 (NENWNE)	Sec 1 Twp 08S Rge 23E MINIDOKA County
GROUND WATER	L94 (SWSWSW)	Sec 1 Twp 08S Rge 23E MINIDOKA County
GROUND WATER	L92 (SWSENE)	Sec 10 Twp 08S Rge 23E MINIDOKA County
GROUND WATER	L96 (NESWSW)	Sec 10 Twp 08S Rge 23E MINIDOKA County
GROUND WATER	L97 (SEENW)	Sec 11 Twp 08S Rge 23E MINIDOKA County
GROUND WATER	L96 (SWSWNE)	Sec 12 Twp 08S Rge 23E MINIDOKA County
GROUND WATER	L96 (SWSWNE)	Sec 12 Twp 08S Rge 23E MINIDOKA County
GROUND WATER	L94 (SESESW)	Sec 12 Twp 08S Rge 23E MINIDOKA County
GROUND WATER	L94 (SESESW)	Sec 12 Twp 08S Rge 23E MINIDOKA County
GROUND WATER	L87 (NWNWNW)	Sec 14 Twp 08S Rge 23E MINIDOKA County
GROUND WATER	L87 (NWNWNW)	Sec 14 Twp 08S Rge 23E MINIDOKA County
GROUND WATER	L99 (SEENW)	Sec 15 Twp 08S Rge 23E MINIDOKA County
GROUND WATER	L99 (SEENW)	Sec 15 Twp 08S Rge 23E MINIDOKA County
GROUND WATER	L94 (SESESE)	Sec 15 Twp 08S Rge 23E MINIDOKA County
GROUND WATER	L96 (NWNENW)	Sec 17 Twp 08S Rge 23E MINIDOKA County
GROUND WATER	L97 (NESESE)	Sec 17 Twp 08S Rge 23E MINIDOKA County
GROUND WATER	L97 (NESESE)	Sec 17 Twp 08S Rge 23E MINIDOKA County
GROUND WATER	L99 (NWSWSE)	Sec 19 Twp 08S Rge 23E MINIDOKA County
GROUND WATER	L99 (NWSWSE)	Sec 19 Twp 08S Rge 23E MINIDOKA County
GROUND WATER	L96 (SENESE)	Sec 2 Twp 08S Rge 23E MINIDOKA County
GROUND WATER	NESENE	Sec 21 Twp 08S Rge 23E MINIDOKA County
GROUND WATER	L99 (SWSENE)	Sec 21 Twp 08S Rge 23E MINIDOKA County
GROUND WATER	L97 (SWSSEW)	Sec 22 Twp 08S Rge 23E MINIDOKA County
GROUND WATER	L95 (SWNWSW)	Sec 23 Twp 08S Rge 23E MINIDOKA County
GROUND WATER	L95 (SWNWSW)	Sec 23 Twp 08S Rge 23E MINIDOKA County
GROUND WATER	L98 (NENWNW)	Sec 24 Twp 08S Rge 23E MINIDOKA County
GROUND WATER	L95 (NESESW)	Sec 24 Twp 08S Rge 23E MINIDOKA County
GROUND WATER	L95 (NESESW)	Sec 24 Twp 08S Rge 23E MINIDOKA County
GROUND WATER	L97 (NWSENW)	Sec 25 Twp 08S Rge 23E MINIDOKA County
GROUND WATER	NENESE	Sec 26 Twp 08S Rge 23E MINIDOKA County
GROUND WATER	L99 (NENENE)	Sec 27 Twp 08S Rge 23E MINIDOKA County
GROUND WATER	L98 (SWSENW)	Sec 27 Twp 08S Rge 23E MINIDOKA County
GROUND WATER	L93 (SWSSEW)	Sec 27 Twp 08S Rge 23E MINIDOKA County
GROUND WATER	L95 (SWNESW)	Sec 28 Twp 08S Rge 23E MINIDOKA County
GROUND WATER	L93 (NWSWSW)	Sec 28 Twp 08S Rge 23E MINIDOKA County
GROUND WATER	L93 (NWSWSW)	Sec 28 Twp 08S Rge 23E MINIDOKA County
GROUND WATER	L91 (SESENE)	Sec 29 Twp 08S Rge 23E MINIDOKA County
GROUND WATER	L91 (SESENE)	Sec 29 Twp 08S Rge 23E MINIDOKA County
GROUND WATER	L95 (SESESE)	Sec 31 Twp 08S Rge 23E MINIDOKA County
GROUND WATER	L97 (NWSSEW)	Sec 34 Twp 08S Rge 23E MINIDOKA County
GROUND WATER	L90 (SENWNW)	Sec 35 Twp 08S Rge 23E MINIDOKA County
GROUND WATER	L96 (NESWSW)	Sec 35 Twp 08S Rge 23E MINIDOKA County
GROUND WATER	L95 (SESESE)	Sec 35 Twp 08S Rge 23E MINIDOKA County
GROUND WATER	L95 (SWSWSW)	Sec 4 Twp 08S Rge 23E MINIDOKA County
GROUND WATER	L95 (SWSWSW)	Sec 4 Twp 08S Rge 23E MINIDOKA County
GROUND WATER	L93 (NESENE)	Sec 5 Twp 08S Rge 23E MINIDOKA County
GROUND WATER	L93 (NESENE)	Sec 5 Twp 08S Rge 23E MINIDOKA County
GROUND WATER	L97 (NENESE)	Sec 8 Twp 08S Rge 23E MINIDOKA County
GROUND WATER	L98 (SESENE)	Sec 1 Twp 08S Rge 24E MINIDOKA County
GROUND WATER	L98 (NWSWNE)	Sec 10 Twp 08S Rge 24E MINIDOKA County
GROUND WATER	L92 (SWSWNW)	Sec 10 Twp 08S Rge 24E MINIDOKA County
GROUND WATER	L95 (SESESW)	Sec 10 Twp 08S Rge 24E MINIDOKA County
GROUND WATER	L98 (SWNENW)	Sec 11 Twp 08S Rge 24E MINIDOKA County
GROUND WATER	L98 (SWNENW)	Sec 11 Twp 08S Rge 24E MINIDOKA County
GROUND WATER	L95 (NWNWSE)	Sec 11 Twp 08S Rge 24E MINIDOKA County
GROUND WATER	L97 (NENWNE)	Sec 12 Twp 08S Rge 24E MINIDOKA County
GROUND WATER	L90 (NWNWNE)	Sec 13 Twp 08S Rge 24E MINIDOKA County
GROUND WATER	L90 (NWNWNE)	Sec 13 Twp 08S Rge 24E MINIDOKA County
GROUND WATER	L96 (SESENE)	Sec 13 Twp 08S Rge 24E MINIDOKA County
GROUND WATER	L99 (SWSWNW)	Sec 13 Twp 08S Rge 24E MINIDOKA County

**WATER RIGHT NO. 36-15195B**

**As Modified by Transfer No. 78443**

GROUND WATER	L95 (SWSESW)	Sec 14 Twp 08S Rge 24E MINIDOKA County
GROUND WATER	L97 (SESWNW)	Sec 15 Twp 08S Rge 24E MINIDOKA County
GROUND WATER	L96 (NESESE)	Sec 15 Twp 08S Rge 24E MINIDOKA County
GROUND WATER	L90 (SESESW)	Sec 17 Twp 08S Rge 24E MINIDOKA County
GROUND WATER	L96 (NESWNW)	Sec 18 Twp 08S Rge 24E MINIDOKA County
GROUND WATER	L93 (NWNESE)	Sec 2 Twp 08S Rge 24E MINIDOKA County
GROUND WATER	L95 (NENWNE)	Sec 21 Twp 08S Rge 24E MINIDOKA County
GROUND WATER	L97 (NESWSW)	Sec 21 Twp 08S Rge 24E MINIDOKA County
GROUND WATER	L96 (SWNESE)	Sec 22 Twp 08S Rge 24E MINIDOKA County
GROUND WATER	L95 (SESESW)	Sec 23 Twp 08S Rge 24E MINIDOKA County
GROUND WATER	L98 (SESWNE)	Sec 26 Twp 08S Rge 24E MINIDOKA County
GROUND WATER	L93 (NWSW)	Sec 28 Twp 08S Rge 24E MINIDOKA County
GROUND WATER	L93 (SENWSE)	Sec 29 Twp 08S Rge 24E MINIDOKA County
GROUND WATER	L99 (SWSENE)	Sec 3 Twp 08S Rge 24E MINIDOKA County
GROUND WATER	L99 (SWSENE)	Sec 3 Twp 08S Rge 24E MINIDOKA County
GROUND WATER	L92 (SWNENW)	Sec 30 Twp 08S Rge 24E MINIDOKA County
GROUND WATER	L98 (SWSWNW)	Sec 30 Twp 08S Rge 24E MINIDOKA County
GROUND WATER	L98 (SWSESW)	Sec 31 Twp 08S Rge 24E MINIDOKA County
GROUND WATER	L98 (SWSESW)	Sec 31 Twp 08S Rge 24E MINIDOKA County
GROUND WATER	L97 (SWSWNE)	Sec 4 Twp 08S Rge 24E MINIDOKA County
GROUND WATER	L99 (NESWSW)	Sec 4 Twp 08S Rge 24E MINIDOKA County
GROUND WATER	L99 (NESWSW)	Sec 4 Twp 08S Rge 24E MINIDOKA County
GROUND WATER	L94 (SENENW)	Sec 6 Twp 08S Rge 24E MINIDOKA County
GROUND WATER	L98 (NWNWSW)	Sec 6 Twp 08S Rge 24E MINIDOKA County
GROUND WATER	L91 (SENESE)	Sec 6 Twp 08S Rge 24E MINIDOKA County
GROUND WATER	L95 (NESENW)	Sec 7 Twp 08S Rge 24E MINIDOKA County
GROUND WATER	L97 (NESENE)	Sec 8 Twp 08S Rge 24E MINIDOKA County
GROUND WATER	L95 (NESESW)	Sec 11 Twp 08S Rge 25E MINIDOKA County
GROUND WATER	L99 (NWNWNW)	Sec 12 Twp 08S Rge 25E MINIDOKA County
GROUND WATER	L99 (NWNWNW)	Sec 12 Twp 08S Rge 25E MINIDOKA County
GROUND WATER	L99 (NWSWSW)	Sec 13 Twp 08S Rge 25E MINIDOKA County
GROUND WATER	L97 (SWNESW)	Sec 14 Twp 08S Rge 25E MINIDOKA County
GROUND WATER	L96 (SWSESW)	Sec 14 Twp 08S Rge 25E MINIDOKA County
GROUND WATER	L94 (NWSWSW)	Sec 15 Twp 08S Rge 25E MINIDOKA County
GROUND WATER	L94 (NWSWSW)	Sec 15 Twp 08S Rge 25E MINIDOKA County
GROUND WATER	L95 (NWNENE)	Sec 17 Twp 08S Rge 25E MINIDOKA County
GROUND WATER	L90 (NENWNE)	Sec 19 Twp 08S Rge 25E MINIDOKA County
GROUND WATER	L90 (NENWNE)	Sec 19 Twp 08S Rge 25E MINIDOKA County
GROUND WATER	L94 (SESWNW)	Sec 19 Twp 08S Rge 25E MINIDOKA County
GROUND WATER	L94 (SESWNW)	Sec 19 Twp 08S Rge 25E MINIDOKA County
GROUND WATER	L96 (NESESW)	Sec 21 Twp 08S Rge 25E MINIDOKA County
GROUND WATER	L91 (NWNWNW)	Sec 23 Twp 08S Rge 25E MINIDOKA County
GROUND WATER	L91 (NWNWNW)	Sec 23 Twp 08S Rge 25E MINIDOKA County
GROUND WATER	L95 (SENWNW)	Sec 24 Twp 08S Rge 25E MINIDOKA County
GROUND WATER	L99 (SENENW)	Sec 3 Twp 08S Rge 25E MINIDOKA County
GROUND WATER	L99 (SENENW)	Sec 3 Twp 08S Rge 25E MINIDOKA County
GROUND WATER	L96 (NWNWNW)	Sec 3 Twp 08S Rge 25E MINIDOKA County
GROUND WATER	L96 (NWNWNW)	Sec 3 Twp 08S Rge 25E MINIDOKA County
GROUND WATER	L98 (NESESE)	Sec 3 Twp 08S Rge 25E MINIDOKA County
GROUND WATER	L95 (NWNENE)	Sec 5 Twp 08S Rge 25E MINIDOKA County
GROUND WATER	L95 (NWNENE)	Sec 5 Twp 08S Rge 25E MINIDOKA County
GROUND WATER	L98 (NESESE)	Sec 6 Twp 08S Rge 25E MINIDOKA County
GROUND WATER	L98 (NESESE)	Sec 6 Twp 08S Rge 25E MINIDOKA County
GROUND WATER	L99 (SWNWNW)	Sec 1 Twp 09S Rge 21E JEROME County
GROUND WATER	L99 (NWNESW)	Sec 1 Twp 09S Rge 21E JEROME County
GROUND WATER	L98 (NENWSW)	Sec 3 Twp 09S Rge 21E JEROME County
GROUND WATER	L91 (SESESW)	Sec 3 Twp 09S Rge 21E JEROME County
GROUND WATER	L95 (NWNENE)	Sec 3 Twp 09S Rge 21E JEROME County
GROUND WATER	L98 (SENE)	Sec 9 Twp 09S Rge 21E JEROME County
GROUND WATER	L95 (NWNWNW)	Sec 1 Twp 09S Rge 22E MINIDOKA County
GROUND WATER	L94 (NWNWNE)	Sec 11 Twp 09S Rge 22E MINIDOKA County
GROUND WATER	L94 (SENENW)	Sec 11 Twp 09S Rge 22E MINIDOKA County
GROUND WATER	L97 (NESWNE)	Sec 15 Twp 09S Rge 22E MINIDOKA County

**WATER RIGHT NO. 36-15195B**

**As Modified by Transfer No. 78443**

GROUND WATER	L99 (SWSWNE)	Sec 15 Twp 09S Rge 22E MINIDOKA County
GROUND WATER	L97 (NESWSE)	Sec 18 Twp 09S Rge 22E MINIDOKA County
GROUND WATER	L97 (NESWSE)	Sec 18 Twp 09S Rge 22E MINIDOKA County
GROUND WATER	L99 (NWSWNW)	Sec 19 Twp 09S Rge 22E MINIDOKA County
GROUND WATER	L98 (NESESE)	Sec 28 Twp 09S Rge 22E MINIDOKA County
GROUND WATER	NENESW	Sec 3 Twp 09S Rge 22E MINIDOKA County
GROUND WATER	L99 (NWSESE)	Sec 3 Twp 09S Rge 22E MINIDOKA County
GROUND WATER	L99 (NWSESE)	Sec 3 Twp 09S Rge 22E MINIDOKA County
GROUND WATER	L99 (NWSESE)	Sec 3 Twp 09S Rge 22E MINIDOKA County
GROUND WATER	L91 (NWNENE)	Sec 30 Twp 09S Rge 22E MINIDOKA County
GROUND WATER	L97 (SENESE)	Sec 7 Twp 09S Rge 22E MINIDOKA County
GROUND WATER	L97 (NESENE)	Sec 7 Twp 09S Rge 22E MINIDOKA County
GROUND WATER	L97 (NWNENW)	Sec 8 Twp 09S Rge 22E MINIDOKA County
GROUND WATER	L98 (SESWNW)	Sec 9 Twp 09S Rge 22E MINIDOKA County
GROUND WATER	L96 (NENESW)	Sec 9 Twp 09S Rge 22E MINIDOKA County
GROUND WATER	L96 (NESENE)	Sec 2 Twp 09S Rge 23E MINIDOKA County
GROUND WATER	L95 (NESENE)	Sec 3 Twp 09S Rge 23E MINIDOKA County
GROUND WATER	L99 (NENWSW)	Sec 3 Twp 09S Rge 23E MINIDOKA County
GROUND WATER	L99 (SESENE)	Sec 6 Twp 09S Rge 23E MINIDOKA County
GROUND WATER	L92 (NWSWSE)	Sec 6 Twp 09S Rge 23E MINIDOKA County
GROUND WATER	L95 (SWNWSW)	Sec 2 Twp 10S Rge 21E JEROME County

**CONDITIONS OF APPROVAL**

1. The boundary encompassing the place of use for this water right is described with a digital boundary as authorized by Idaho law. The data comprising the digital boundary are stored in the electronic document management system of the Department and are incorporated into this approval by this reference. A map depicting the place of use is attached to this approval document to illustrate the place of use described by the digital boundary.
2. Place of use within the boundary of the A & B Irrigation District service area, pursuant to Section 43-323, Idaho Code.
3. The following convention is used to convert the government lots listed in the points of diversion to the official U.S. government tract designation: Lot 99 = Tract A, Lot 98 = Tract B, Lot 97 = Tract C, Lot 96 = Tract D, Lot 95 = Tract E, Lot 94 = Tract F, Lot 93 = Tract G, Lot 92 = Tract H, Lot 91 = Tract J, Lot 90 = Tract K, Lot 89 = Tract L, Lot 88 = Tract M, Lot 87 = Tract N, Lot 86 = Tract O, Lot 85 = Tract P, Lot 84 = Tract Q, Lot 83 = Tract R, Lot 82 = Tract S.
4. The point of diversion located in the NWNENW (Lot 94 = Tract F), S11, T9S, R22E is limited to a maximum diversion rate of 3.00 cfs.
5. The point of diversion located in the SENE (Lot 98 = Tract B), S9, T9S, R21E is limited to a maximum diversion rate of 6.00 cfs.
6. The point of diversion located in the NWNWNW (Lot 95 = Tract E), S1, T9S, R22E and the point of diversion located in the SENENW (Lot 97 = Tract C), S11, T8S, R23E are limited to a combined maximum diversion rate of 7.00 cfs.
7. The point of diversion located in the NESESE (Lot 96 = Tract D), S15, T8S, R24E and the point of diversion located in the NWNENW (Lot 90 = Tract K), S26, T8S, R24E are limited to a combined maximum diversion rate of 10.00 cfs.

**WATER RIGHT NO. 36-15195B**  
**As Modified by Transfer No. 78443**

**CONDITIONS OF APPROVAL**

8. The point of diversion located in the NWSW (Lot 93 = Tract G), S28, T8S, R24E, the point of diversion located in the SESENE (Lot 96 = Tract D), S13, T8S, R24E and the point of diversion located in the SWSESW (Lot 96 = Tract D), S14, T8S, R25E are limited to a combined maximum diversion rate of 17.00 cfs.
9. The point of diversion located in the SWSWNW (Lot 98 = Tract B), S30, T8S, R24E and the point of diversion located in the SWSWNW (Lot 99 = Tract A), S13, T8S, R24E and the point of diversion in the SESESW (Lot 90 = Tract K) S17, T8S, R24E and the point of diversion in the SESESW (Lot 95 = Tract E) S20, T8S, R24E and the point of diversion in the SWNWNW (Lot 99 = Tract A) S1, T9S, R21E and the point of diversion in the NWNENW (Lot 97 = Tract C) S 8, T9S, R22E are limited to a combined maximum diversion rate of 45.0 cfs.
10. This right is limited to the irrigation of 135.6 acres within the place of use described above in a single irrigation season.
11. Rights 36-2080, 36-15127A, 36-15127B, 36-15192, 36-15193A, 36-15193B, 36-15194A, 36-15194B, 36-15195A, 36-15195B, 36-15196A and 36-15196B when combined shall not exceed a total diversion rate of 1,100 cfs, a total annual maximum diversion volume of 266,744.8 af, and the irrigation of 66,686.2 acres.
12. Use of water under this right will be regulated by a watermaster with responsibility for the distribution of water among appropriators within a water district. At the time of this approval, this water right is within State Water District No. 130.
13. The right holder shall maintain lockable controlling works of a type approved by the Department in a manner that will provide the watermaster suitable control of the diversion(s).
14. Prior to the diversion and use of water under Transfer approval 78443, the right holder shall install and maintain acceptable measuring device(s) at the authorized point(s) of diversion in accordance with Department specifications, or shall obtain an approved variance from the Department to determine the amount of water diverted from power records or to maintain an existing measuring device.
15. Upon specific notification of the Department, the right holder shall install and maintain data loggers to record water usage information at the authorized point(s) of diversion in accordance with Department specifications.
16. The beneficial use of the water represented hereby is for the landowners within the A & B Irrigation District pursuant to contract No. 14-06-100-2386, dated February 9, 1962 (as may be supplemented or amended) between the United States of America through the U.S. Bureau of Reclamation and the A & B Irrigation District for irrigation and other permitted purposes as authorized by the Act of September 30, 1950, CH. 1114, 64 STAT. 1083, of the North Side Pumping Division of the Minidoka Irrigation Project.
17. Right holder shall comply with the drilling permit requirements of Section 42-235, Idaho Code and applicable Well Construction Rules of the Department.
18. Relift drain pumps used within the boundary of the district for reuse of return flow.

**WATER RIGHT NO. 36-15195B**  
**As Modified by Transfer No. 78443**

**CONDITIONS OF APPROVAL**

19. The period of use for the irrigation described in this approval may be extended to a beginning date of 3/15 and an ending date of 11/15 provided that beneficial use of the water can be shown and other elements of the right are not exceeded. The use of water before 4/1 and after 10/31 is subordinate to all water rights having no subordinated early or late irrigation use and a priority date earlier than the SRBA partial decree date.
20. This right is based upon an enlargement of right No. 36-2080 pursuant to Section 42-1426, Idaho Code. This right is subordinate to all water rights with a priority date earlier than April 12, 1994, that are not decreed as enlargements pursuant to Section 42-1426, Idaho Code. As between water rights decreed as enlargements as pursuant to Section 42-1426, Idaho Code, the earlier priority right is the superior right.
21. The right holder shall accomplish the change authorized by this transfer within one (1) year of the date of this approval.
22. Failure of the right holder to comply with the conditions of this transfer is cause for the Director to rescind approval of the transfer.
23. Pursuant to Section 42-1412(6), Idaho Code, this water right is subject to such general provisions necessary for the definition of the rights or for the efficient administration of water rights as may be determined by the Snake River Basin Adjudication court at a point in time no later than the entry of the final unified decree.

**WATER RIGHT NO. 36-15196A**

**As Modified by Transfer No. 78443**

In accordance with the approval of Transfer No. 78443, Water Right No. 36-15196A is now described as follows:

**Right Holder:** UNITED STATES OF AMERICA ACTING THROUGH  
 BUREAU OF RECLAMATION  
 REGIONAL DIRECTOR PN CODE-3100  
 1150 N CURTIS RD STE 100  
 BOISE, ID 83706-1234

**Priority Date:** 4/1/1962

**Source:** GROUND WATER

<u>BENEFICIAL USE</u>	<u>From</u>	<u>To</u>	<u>Diversion Rate</u>	<u>Diversion Volume</u>
IRRIGATION	04/01	to 10/31	0.290 cfs	69.6 af
			0.290 cfs	69.6 af

**LOCATION OF POINT(S) OF DIVERSION**

GROUND WATER	L99 (NWSESW)	Sec 34 Twp 07S Rge 23E MINIDOKA County
GROUND WATER	L99 (NWSESW)	Sec 34 Twp 07S Rge 23E MINIDOKA County
GROUND WATER	L96 (NWSWSW)	Sec 22 Twp 07S Rge 24E MINIDOKA County
GROUND WATER	L98 (NWNWSE)	Sec 22 Twp 07S Rge 24E MINIDOKA County
GROUND WATER	L97 (NESESE)	Sec 22 Twp 07S Rge 24E MINIDOKA County
GROUND WATER	L99 (NWSWNE)	Sec 23 Twp 07S Rge 24E MINIDOKA County
GROUND WATER	L99 (NWSWNE)	Sec 26 Twp 07S Rge 24E MINIDOKA County
GROUND WATER	L94 (NENWSW)	Sec 26 Twp 07S Rge 24E MINIDOKA County
GROUND WATER	L98 (NWSWNE)	Sec 28 Twp 07S Rge 24E MINIDOKA County
GROUND WATER	L98 (NWSWNE)	Sec 28 Twp 07S Rge 24E MINIDOKA County
GROUND WATER	L99 (SWNWSE)	Sec 30 Twp 07S Rge 24E MINIDOKA County
GROUND WATER	L99 (SWNWSE)	Sec 30 Twp 07S Rge 24E MINIDOKA County
GROUND WATER	L99 (NWSWNE)	Sec 31 Twp 07S Rge 24E MINIDOKA County
GROUND WATER	L97 (SWSENE)	Sec 32 Twp 07S Rge 24E MINIDOKA County
GROUND WATER	L97 (SWSENE)	Sec 32 Twp 07S Rge 24E MINIDOKA County
GROUND WATER	L98 (SENWSE)	Sec 33 Twp 07S Rge 24E MINIDOKA County
GROUND WATER	L98 (SENWSE)	Sec 33 Twp 07S Rge 24E MINIDOKA County
GROUND WATER	L98 (SWSENW)	Sec 34 Twp 07S Rge 24E MINIDOKA County
GROUND WATER	L98 (SWSWSE)	Sec 35 Twp 07S Rge 24E MINIDOKA County
GROUND WATER	L98 (SWSWSE)	Sec 35 Twp 07S Rge 24E MINIDOKA County
GROUND WATER	L99 (NESESW)	Sec 27 Twp 07S Rge 25E MINIDOKA County
GROUND WATER	L99 (NENESW)	Sec 29 Twp 07S Rge 25E MINIDOKA County
GROUND WATER	L98 (NENWSE)	Sec 30 Twp 07S Rge 25E MINIDOKA County
GROUND WATER	L96 (NENESW)	Sec 31 Twp 07S Rge 25E MINIDOKA County
GROUND WATER	L96 (NWNESW)	Sec 32 Twp 07S Rge 25E MINIDOKA County
GROUND WATER	L99 (NESWNW)	Sec 33 Twp 07S Rge 25E MINIDOKA County
GROUND WATER	L97 (SENESE)	Sec 34 Twp 07S Rge 25E MINIDOKA County
GROUND WATER	L98 (NWNESW)	Sec 22 Twp 08S Rge 21E JEROME County
GROUND WATER	L97 (NWSWNE)	Sec 24 Twp 08S Rge 21E JEROME County
GROUND WATER	L96 (NWSENE)	Sec 26 Twp 08S Rge 21E JEROME County
GROUND WATER	L96 (NWSENE)	Sec 26 Twp 08S Rge 21E JEROME County
GROUND WATER	L93 (SENESE)	Sec 35 Twp 08S Rge 21E JEROME County
GROUND WATER	L99 (SWSWSW)	Sec 35 Twp 08S Rge 21E JEROME County
GROUND WATER	L97 (SESESE)	Sec 35 Twp 08S Rge 21E JEROME County
GROUND WATER	L97 (SESESE)	Sec 35 Twp 08S Rge 21E JEROME County
GROUND WATER	L96 (SWNWSW)	Sec 30 Twp 08S Rge 22E MINIDOKA County
GROUND WATER	L99 (SWNWNE)	Sec 35 Twp 08S Rge 22E MINIDOKA County

Transfer No. 78443

**WATER RIGHT NO. 36-15196A**

**As Modified by Transfer No. 78443**

GROUND WATER	L98 (SWSWSE)	Sec 35 Twp 08S Rge 22E MINIDOKA County
GROUND WATER	L98 (SWSWSE)	Sec 35 Twp 08S Rge 22E MINIDOKA County
GROUND WATER	L99 (NENWNE)	Sec 1 Twp 08S Rge 23E MINIDOKA County
GROUND WATER	L99 (NENWNE)	Sec 1 Twp 08S Rge 23E MINIDOKA County
GROUND WATER	L94 (SWSWSW)	Sec 1 Twp 08S Rge 23E MINIDOKA County
GROUND WATER	L92 (SWSENE)	Sec 10 Twp 08S Rge 23E MINIDOKA County
GROUND WATER	L96 (NESWSW)	Sec 10 Twp 08S Rge 23E MINIDOKA County
GROUND WATER	L97 (SEENENW)	Sec 11 Twp 08S Rge 23E MINIDOKA County
GROUND WATER	L96 (SWSWNE)	Sec 12 Twp 08S Rge 23E MINIDOKA County
GROUND WATER	L96 (SWSWNE)	Sec 12 Twp 08S Rge 23E MINIDOKA County
GROUND WATER	L94 (SESESW)	Sec 12 Twp 08S Rge 23E MINIDOKA County
GROUND WATER	L94 (SESESW)	Sec 12 Twp 08S Rge 23E MINIDOKA County
GROUND WATER	L87 (NWNWNW)	Sec 14 Twp 08S Rge 23E MINIDOKA County
GROUND WATER	L87 (NWNWNW)	Sec 14 Twp 08S Rge 23E MINIDOKA County
GROUND WATER	L99 (SEENENW)	Sec 15 Twp 08S Rge 23E MINIDOKA County
GROUND WATER	L99 (SEENENW)	Sec 15 Twp 08S Rge 23E MINIDOKA County
GROUND WATER	L94 (SESESE)	Sec 15 Twp 08S Rge 23E MINIDOKA County
GROUND WATER	L96 (NWNENW)	Sec 17 Twp 08S Rge 23E MINIDOKA County
GROUND WATER	L97 (NESESE)	Sec 17 Twp 08S Rge 23E MINIDOKA County
GROUND WATER	L97 (NESESE)	Sec 17 Twp 08S Rge 23E MINIDOKA County
GROUND WATER	L99 (NWSWSE)	Sec 19 Twp 08S Rge 23E MINIDOKA County
GROUND WATER	L99 (NWSWSE)	Sec 19 Twp 08S Rge 23E MINIDOKA County
GROUND WATER	L96 (SENESE)	Sec 2 Twp 08S Rge 23E MINIDOKA County
GROUND WATER	NESENE	Sec 21 Twp 08S Rge 23E MINIDOKA County
GROUND WATER	L99 (SWSENE)	Sec 21 Twp 08S Rge 23E MINIDOKA County
GROUND WATER	L97 (SWSWSE)	Sec 22 Twp 08S Rge 23E MINIDOKA County
GROUND WATER	L95 (SWNWSW)	Sec 23 Twp 08S Rge 23E MINIDOKA County
GROUND WATER	L95 (SWNWSW)	Sec 23 Twp 08S Rge 23E MINIDOKA County
GROUND WATER	L98 (NENWNW)	Sec 24 Twp 08S Rge 23E MINIDOKA County
GROUND WATER	L95 (NESESW)	Sec 24 Twp 08S Rge 23E MINIDOKA County
GROUND WATER	L95 (NESESW)	Sec 24 Twp 08S Rge 23E MINIDOKA County
GROUND WATER	L97 (NWSWSE)	Sec 25 Twp 08S Rge 23E MINIDOKA County
GROUND WATER	NESENE	Sec 26 Twp 08S Rge 23E MINIDOKA County
GROUND WATER	L99 (NENENE)	Sec 27 Twp 08S Rge 23E MINIDOKA County
GROUND WATER	L98 (SWSWSE)	Sec 27 Twp 08S Rge 23E MINIDOKA County
GROUND WATER	L93 (SWSWSE)	Sec 27 Twp 08S Rge 23E MINIDOKA County
GROUND WATER	L95 (SWNWSW)	Sec 28 Twp 08S Rge 23E MINIDOKA County
GROUND WATER	L93 (NWSWSE)	Sec 28 Twp 08S Rge 23E MINIDOKA County
GROUND WATER	L93 (NWSWSE)	Sec 28 Twp 08S Rge 23E MINIDOKA County
GROUND WATER	L91 (SESENE)	Sec 29 Twp 08S Rge 23E MINIDOKA County
GROUND WATER	L91 (SESENE)	Sec 29 Twp 08S Rge 23E MINIDOKA County
GROUND WATER	L95 (SESESE)	Sec 31 Twp 08S Rge 23E MINIDOKA County
GROUND WATER	L97 (NWSWSE)	Sec 34 Twp 08S Rge 23E MINIDOKA County
GROUND WATER	L90 (SEENENW)	Sec 35 Twp 08S Rge 23E MINIDOKA County
GROUND WATER	L96 (NESWSW)	Sec 35 Twp 08S Rge 23E MINIDOKA County
GROUND WATER	L95 (SESESE)	Sec 35 Twp 08S Rge 23E MINIDOKA County
GROUND WATER	L95 (SWSWSE)	Sec 4 Twp 08S Rge 23E MINIDOKA County
GROUND WATER	L95 (SWSWSE)	Sec 4 Twp 08S Rge 23E MINIDOKA County
GROUND WATER	L93 (NESENE)	Sec 5 Twp 08S Rge 23E MINIDOKA County
GROUND WATER	L93 (NESENE)	Sec 5 Twp 08S Rge 23E MINIDOKA County
GROUND WATER	L97 (NESESE)	Sec 8 Twp 08S Rge 23E MINIDOKA County
GROUND WATER	L98 (SESENE)	Sec 1 Twp 08S Rge 24E MINIDOKA County
GROUND WATER	L98 (NWSWSE)	Sec 10 Twp 08S Rge 24E MINIDOKA County
GROUND WATER	L92 (SWSWSE)	Sec 10 Twp 08S Rge 24E MINIDOKA County
GROUND WATER	L95 (SESESW)	Sec 10 Twp 08S Rge 24E MINIDOKA County
GROUND WATER	L98 (SWNENW)	Sec 11 Twp 08S Rge 24E MINIDOKA County
GROUND WATER	L98 (SWNENW)	Sec 11 Twp 08S Rge 24E MINIDOKA County
GROUND WATER	L95 (NWNWSE)	Sec 11 Twp 08S Rge 24E MINIDOKA County
GROUND WATER	L97 (NENWNE)	Sec 12 Twp 08S Rge 24E MINIDOKA County
GROUND WATER	L90 (NWNWNE)	Sec 13 Twp 08S Rge 24E MINIDOKA County
GROUND WATER	L90 (NWNWNE)	Sec 13 Twp 08S Rge 24E MINIDOKA County
GROUND WATER	L96 (SESENE)	Sec 13 Twp 08S Rge 24E MINIDOKA County
GROUND WATER	L99 (SWSWSE)	Sec 13 Twp 08S Rge 24E MINIDOKA County

**WATER RIGHT NO. 36-15196A**

**As Modified by Transfer No. 78443**

GROUND WATER	L95 (SWSESW)	Sec 14 Twp 08S Rge 24E MINIDOKA County
GROUND WATER	L97 (SESWNW)	Sec 15 Twp 08S Rge 24E MINIDOKA County
GROUND WATER	L96 (NESESE)	Sec 15 Twp 08S Rge 24E MINIDOKA County
GROUND WATER	L90 (SESESW)	Sec 17 Twp 08S Rge 24E MINIDOKA County
GROUND WATER	L96 (NESWNW)	Sec 18 Twp 08S Rge 24E MINIDOKA County
GROUND WATER	L93 (NWNESE)	Sec 2 Twp 08S Rge 24E MINIDOKA County
GROUND WATER	L95 (NENWNE)	Sec 21 Twp 08S Rge 24E MINIDOKA County
GROUND WATER	L97 (NESWSW)	Sec 21 Twp 08S Rge 24E MINIDOKA County
GROUND WATER	L96 (SWNESE)	Sec 22 Twp 08S Rge 24E MINIDOKA County
GROUND WATER	L95 (SESESW)	Sec 23 Twp 08S Rge 24E MINIDOKA County
GROUND WATER	L98 (SESWNE)	Sec 26 Twp 08S Rge 24E MINIDOKA County
GROUND WATER	L93 (NWSW)	Sec 28 Twp 08S Rge 24E MINIDOKA County
GROUND WATER	L93 (SESWNE)	Sec 29 Twp 08S Rge 24E MINIDOKA County
GROUND WATER	L99 (SWSENE)	Sec 3 Twp 08S Rge 24E MINIDOKA County
GROUND WATER	L99 (SWSENE)	Sec 3 Twp 08S Rge 24E MINIDOKA County
GROUND WATER	L92 (SWNENW)	Sec 30 Twp 08S Rge 24E MINIDOKA County
GROUND WATER	L98 (SWSWNW)	Sec 30 Twp 08S Rge 24E MINIDOKA County
GROUND WATER	L98 (SWSESW)	Sec 31 Twp 08S Rge 24E MINIDOKA County
GROUND WATER	L98 (SWSESW)	Sec 31 Twp 08S Rge 24E MINIDOKA County
GROUND WATER	L97 (SWSWNE)	Sec 4 Twp 08S Rge 24E MINIDOKA County
GROUND WATER	L99 (NESWSW)	Sec 4 Twp 08S Rge 24E MINIDOKA County
GROUND WATER	L99 (NESWSW)	Sec 4 Twp 08S Rge 24E MINIDOKA County
GROUND WATER	L94 (SEENW)	Sec 6 Twp 08S Rge 24E MINIDOKA County
GROUND WATER	L98 (NWNWSW)	Sec 6 Twp 08S Rge 24E MINIDOKA County
GROUND WATER	L91 (SENESE)	Sec 6 Twp 08S Rge 24E MINIDOKA County
GROUND WATER	L95 (NESENW)	Sec 7 Twp 08S Rge 24E MINIDOKA County
GROUND WATER	L97 (NESENE)	Sec 8 Twp 08S Rge 24E MINIDOKA County
GROUND WATER	L95 (NESESW)	Sec 11 Twp 08S Rge 25E MINIDOKA County
GROUND WATER	L99 (NWNWNW)	Sec 12 Twp 08S Rge 25E MINIDOKA County
GROUND WATER	L99 (NWNWNW)	Sec 12 Twp 08S Rge 25E MINIDOKA County
GROUND WATER	L99 (NWSWSW)	Sec 13 Twp 08S Rge 25E MINIDOKA County
GROUND WATER	L97 (SWNESW)	Sec 14 Twp 08S Rge 25E MINIDOKA County
GROUND WATER	L96 (SWSESW)	Sec 14 Twp 08S Rge 25E MINIDOKA County
GROUND WATER	L94 (NWSWSW)	Sec 15 Twp 08S Rge 25E MINIDOKA County
GROUND WATER	L94 (NWSWSW)	Sec 15 Twp 08S Rge 25E MINIDOKA County
GROUND WATER	L95 (NWNENE)	Sec 17 Twp 08S Rge 25E MINIDOKA County
GROUND WATER	L90 (NENWNE)	Sec 19 Twp 08S Rge 25E MINIDOKA County
GROUND WATER	L90 (NENWNE)	Sec 19 Twp 08S Rge 25E MINIDOKA County
GROUND WATER	L94 (SESWNW)	Sec 19 Twp 08S Rge 25E MINIDOKA County
GROUND WATER	L94 (SESWNW)	Sec 19 Twp 08S Rge 25E MINIDOKA County
GROUND WATER	L96 (NESESW)	Sec 21 Twp 08S Rge 25E MINIDOKA County
GROUND WATER	L91 (NWNWNW)	Sec 23 Twp 08S Rge 25E MINIDOKA County
GROUND WATER	L91 (NWNWNW)	Sec 23 Twp 08S Rge 25E MINIDOKA County
GROUND WATER	L95 (SENWNW)	Sec 24 Twp 08S Rge 25E MINIDOKA County
GROUND WATER	L99 (SEENW)	Sec 3 Twp 08S Rge 25E MINIDOKA County
GROUND WATER	L99 (SEENW)	Sec 3 Twp 08S Rge 25E MINIDOKA County
GROUND WATER	L96 (NWNWNW)	Sec 3 Twp 08S Rge 25E MINIDOKA County
GROUND WATER	L96 (NWNWNW)	Sec 3 Twp 08S Rge 25E MINIDOKA County
GROUND WATER	L98 (NESESE)	Sec 3 Twp 08S Rge 25E MINIDOKA County
GROUND WATER	L95 (NWNENE)	Sec 5 Twp 08S Rge 25E MINIDOKA County
GROUND WATER	L95 (NWNENE)	Sec 5 Twp 08S Rge 25E MINIDOKA County
GROUND WATER	L98 (NESESE)	Sec 6 Twp 08S Rge 25E MINIDOKA County
GROUND WATER	L98 (NESESE)	Sec 6 Twp 08S Rge 25E MINIDOKA County
GROUND WATER	L99 (SWNWNW)	Sec 1 Twp 09S Rge 21E JEROME County
GROUND WATER	L99 (NWNESW)	Sec 1 Twp 09S Rge 21E JEROME County
GROUND WATER	L98 (NENWSW)	Sec 3 Twp 09S Rge 21E JEROME County
GROUND WATER	L91 (SESESW)	Sec 3 Twp 09S Rge 21E JEROME County
GROUND WATER	L95 (NWNESE)	Sec 3 Twp 09S Rge 21E JEROME County
GROUND WATER	L98 (SENE)	Sec 9 Twp 09S Rge 21E JEROME County
GROUND WATER	L95 (NWNWNW)	Sec 1 Twp 09S Rge 22E MINIDOKA County
GROUND WATER	L94 (NWNWNE)	Sec 11 Twp 09S Rge 22E MINIDOKA County
GROUND WATER	L94 (SEENW)	Sec 11 Twp 09S Rge 22E MINIDOKA County
GROUND WATER	L97 (NESWNE)	Sec 15 Twp 09S Rge 22E MINIDOKA County

**WATER RIGHT NO. 36-15196A**

**As Modified by Transfer No. 78443**

GROUND WATER	L99 (SWSWNE)	Sec 15 Twp 09S Rge 22E MINIDOKA County
GROUND WATER	L97 (NESWSE)	Sec 18 Twp 09S Rge 22E MINIDOKA County
GROUND WATER	L97 (NESWSE)	Sec 18 Twp 09S Rge 22E MINIDOKA County
GROUND WATER	L99 (NWSWNW)	Sec 19 Twp 09S Rge 22E MINIDOKA County
GROUND WATER	L98 (NESESE)	Sec 28 Twp 09S Rge 22E MINIDOKA County
GROUND WATER	NENESW	Sec 3 Twp 09S Rge 22E MINIDOKA County
GROUND WATER	L99 (NWSESE)	Sec 3 Twp 09S Rge 22E MINIDOKA County
GROUND WATER	L99 (NWSESE)	Sec 3 Twp 09S Rge 22E MINIDOKA County
GROUND WATER	L99 (NWSESE)	Sec 3 Twp 09S Rge 22E MINIDOKA County
GROUND WATER	L91 (NWNENE)	Sec 30 Twp 09S Rge 22E MINIDOKA County
GROUND WATER	L97 (SENESE)	Sec 7 Twp 09S Rge 22E MINIDOKA County
GROUND WATER	L97 (NESENE)	Sec 7 Twp 09S Rge 22E MINIDOKA County
GROUND WATER	L97 (NWNENW)	Sec 8 Twp 09S Rge 22E MINIDOKA County
GROUND WATER	L98 (SESWNW)	Sec 9 Twp 09S Rge 22E MINIDOKA County
GROUND WATER	L96 (NENESW)	Sec 9 Twp 09S Rge 22E MINIDOKA County
GROUND WATER	L96 (NESENE)	Sec 2 Twp 09S Rge 23E MINIDOKA County
GROUND WATER	L95 (NESENE)	Sec 3 Twp 09S Rge 23E MINIDOKA County
GROUND WATER	L99 (NENWSW)	Sec 3 Twp 09S Rge 23E MINIDOKA County
GROUND WATER	L99 (SESENE)	Sec 6 Twp 09S Rge 23E MINIDOKA County
GROUND WATER	L92 (NWSWSE)	Sec 6 Twp 09S Rge 23E MINIDOKA County
GROUND WATER	L95 (SWNWSW)	Sec 2 Twp 10S Rge 21E JEROME County

**CONDITIONS OF APPROVAL**

1. The boundary encompassing the place of use for this water right is described with a digital boundary as authorized by Idaho law. The data comprising the digital boundary are stored in the electronic document management system of the Department and are incorporated into this approval by this reference. A map depicting the place of use is attached to this approval document to illustrate the place of use described by the digital boundary.
2. Place of use within the boundary of the A & B Irrigation District service area, pursuant to Section 43-323, Idaho Code.
3. The following convention is used to convert the government lots listed in the points of diversion to the official U.S. government tract designation: Lot 99 = Tract A, Lot 98 = Tract B, Lot 97 = Tract C, Lot 96 = Tract D, Lot 95 = Tract E, Lot 94 = Tract F, Lot 93 = Tract G, Lot 92 = Tract H, Lot 91 = Tract J, Lot 90 = Tract K, Lot 89 = Tract L, Lot 88 = Tract M, Lot 87 = Tract N, Lot 86 = Tract O, Lot 85 = Tract P, Lot 84 = Tract Q, Lot 83 = Tract R, Lot 82 = Tract S.
4. The point of diversion located in the NWNENW (Lot 94 = Tract F), S11, T9S, R22E is limited to a maximum diversion rate of 3.00 cfs.
5. The point of diversion located in the SENE (Lot 98 = Tract B), S9, T9S, R21E is limited to a maximum diversion rate of 6.00 cfs.
6. The point of diversion located in the NWNWNW (Lot 95 = Tract E), S1, T9S, R22E and the point of diversion located in the SENENW (Lot 97 = Tract C), S11, T8S, R23E are limited to a combined maximum diversion rate of 7.00 cfs.
7. The point of diversion located in the NESESE (Lot 96 = Tract D), S15, T8S, R24E and the point of diversion located in the NWNENW (Lot 90 = Tract K), S26, T8S, R24E are limited to a combined maximum diversion rate of 10.00 cfs.

**WATER RIGHT NO. 36-15196A**  
**As Modified by Transfer No. 78443**

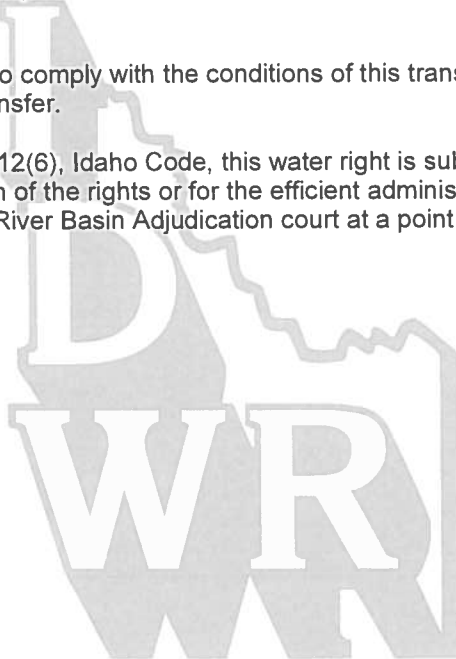
**CONDITIONS OF APPROVAL**

8. The point of diversion located in the NWSW (Lot 93 = Tract G), S28, T8S, R24E, the point of diversion located in the SESENE (Lot 96 = Tract D), S13, T8S, R24E and the point of diversion located in the SWSESW (Lot 96 = Tract D), S14, T8S, R25E are limited to a combined maximum diversion rate of 17.00 cfs.
9. The point of diversion located in the SWSWNW (Lot 98 = Tract B), S30, T8S, R24E and the point of diversion located in the SWSWNW (Lot 99 = Tract A), S13, T8S, R24E and the point of diversion in the SESESW (Lot 90 = Tract K) S17, T8S, R24E and the point of diversion in the SESESW (Lot 95 = Tract E) S20, T8S, R24E and the point of diversion in the SWNWNW (Lot 99 = Tract A) S1, T9S, R21E and the point of diversion in the NWNENW (Lot 97 = Tract C) S 8, T9S, R22E are limited to a combined maximum diversion rate of 45.0 cfs.
10. This right is limited to the irrigation of 17.4 acres within the place of use described above in a single irrigation season.
11. Rights 36-2080, 36-15127A, 36-15127B, 36-15192, 36-15193A, 36-15193B, 36-15194A, 36-15194B, 36-15195A, 36-15195B, 36-15196A and 36-15196B when combined shall not exceed a total diversion rate of 1,100 cfs, a total annual maximum diversion volume of 266,744.8 af, and the irrigation of 66,686.2 acres.
12. Use of water under this right will be regulated by a watermaster with responsibility for the distribution of water among appropriators within a water district. At the time of this approval, this water right is within State Water District No. 130.
13. The right holder shall maintain lockable controlling works of a type approved by the Department in a manner that will provide the watermaster suitable control of the diversion(s).
14. Prior to the diversion and use of water under Transfer approval 78443, the right holder shall install and maintain acceptable measuring device(s) at the authorized point(s) of diversion in accordance with Department specifications, or shall obtain an approved variance from the Department to determine the amount of water diverted from power records or to maintain an existing measuring device.
15. Upon specific notification of the Department, the right holder shall install and maintain data loggers to record water usage information at the authorized point(s) of diversion in accordance with Department specifications.
16. The beneficial use of the water represented hereby is for the landowners within the A & B Irrigation District pursuant to contract No. 14-06-100-2386, dated February 9, 1962 (as may be supplemented or amended) between the United States of America through the U.S. Bureau of Reclamation and the A & B Irrigation District for irrigation and other permitted purposes as authorized by the Act of September 30, 1950, CH. 1114, 64 STAT. 1083, of the North Side Pumping Division of the Minidoka Irrigation Project.
17. Right holder shall comply with the drilling permit requirements of Section 42-235, Idaho Code and applicable Well Construction Rules of the Department.
18. Relift drain pumps used within the boundary of the district for reuse of return flow.

**WATER RIGHT NO. 36-15196A**  
**As Modified by Transfer No. 78443**

**CONDITIONS OF APPROVAL**

19. The period of use for the irrigation described in this approval may be extended to a beginning date of 3/15 and an ending date of 11/15 provided that beneficial use of the water can be shown and other elements of the right are not exceeded. The use of water before 4/1 and after 10/31 is subordinate to all water rights having no subordinated early or late irrigation use and a priority date earlier than the SRBA partial decree date.
20. The right holder shall accomplish the change authorized by this transfer within one (1) year of the date of this approval.
21. Failure of the right holder to comply with the conditions of this transfer is cause for the Director to rescind approval of the transfer.
22. Pursuant to Section 42-1412(6), Idaho Code, this water right is subject to such general provisions necessary for the definition of the rights or for the efficient administration of water rights as may be determined by the Snake River Basin Adjudication court at a point in time no later than the entry of the final unified decree.



**WATER RIGHT NO. 36-15196B**

**As Modified by Transfer No. 78443**

In accordance with the approval of Transfer No. 78443, Water Right No. 36-15196B is now described as follows:

**Right Holder:** UNITED STATES OF AMERICA ACTING THROUGH  
 BUREAU OF RECLAMATION  
 REGIONAL DIRECTOR PN CODE-3100  
 1150 N CURTIS RD STE 100  
 BOISE, ID 83706-1234

**Priority Date:** 4/1/1981

**Source:** GROUND WATER

<u>BENEFICIAL USE</u>	<u>From</u>	<u>To</u>	<u>Diversion Rate</u>	<u>Diversion Volume</u>
IRRIGATION	04/01	to 10/31	0.080 cfs	18.8 af
			0.080 cfs	18.8 af

**LOCATION OF POINT(S) OF DIVERSION**

GROUND WATER	L99 (NWSESW)	Sec 34 Twp 07S Rge 23E MINIDOKA County
GROUND WATER	L99 (NWSESW)	Sec 34 Twp 07S Rge 23E MINIDOKA County
GROUND WATER	L96 (NWSWSW)	Sec 22 Twp 07S Rge 24E MINIDOKA County
GROUND WATER	L98 (NWNWSE)	Sec 22 Twp 07S Rge 24E MINIDOKA County
GROUND WATER	L97 (NESESE)	Sec 22 Twp 07S Rge 24E MINIDOKA County
GROUND WATER	L99 (NWSWNE)	Sec 23 Twp 07S Rge 24E MINIDOKA County
GROUND WATER	L99 (NWSENE)	Sec 26 Twp 07S Rge 24E MINIDOKA County
GROUND WATER	L94 (NENWSW)	Sec 26 Twp 07S Rge 24E MINIDOKA County
GROUND WATER	L98 (NWSWNE)	Sec 28 Twp 07S Rge 24E MINIDOKA County
GROUND WATER	L98 (NWSWNE)	Sec 28 Twp 07S Rge 24E MINIDOKA County
GROUND WATER	L99 (SWNWSE)	Sec 30 Twp 07S Rge 24E MINIDOKA County
GROUND WATER	L99 (SWNWSE)	Sec 30 Twp 07S Rge 24E MINIDOKA County
GROUND WATER	L99 (NWSWNE)	Sec 31 Twp 07S Rge 24E MINIDOKA County
GROUND WATER	L97 (SWSENE)	Sec 32 Twp 07S Rge 24E MINIDOKA County
GROUND WATER	L97 (SWSENE)	Sec 32 Twp 07S Rge 24E MINIDOKA County
GROUND WATER	L98 (SENWSE)	Sec 33 Twp 07S Rge 24E MINIDOKA County
GROUND WATER	L98 (SENWSE)	Sec 33 Twp 07S Rge 24E MINIDOKA County
GROUND WATER	L98 (SWSENW)	Sec 34 Twp 07S Rge 24E MINIDOKA County
GROUND WATER	L98 (SWSWSE)	Sec 35 Twp 07S Rge 24E MINIDOKA County
GROUND WATER	L98 (SWSWSE)	Sec 35 Twp 07S Rge 24E MINIDOKA County
GROUND WATER	L99 (NESESW)	Sec 27 Twp 07S Rge 25E MINIDOKA County
GROUND WATER	L99 (NENESW)	Sec 29 Twp 07S Rge 25E MINIDOKA County
GROUND WATER	L98 (NENWSE)	Sec 30 Twp 07S Rge 25E MINIDOKA County
GROUND WATER	L96 (NENESW)	Sec 31 Twp 07S Rge 25E MINIDOKA County
GROUND WATER	L96 (NWNESW)	Sec 32 Twp 07S Rge 25E MINIDOKA County
GROUND WATER	L99 (NESWNN)	Sec 33 Twp 07S Rge 25E MINIDOKA County
GROUND WATER	L97 (SENESE)	Sec 34 Twp 07S Rge 25E MINIDOKA County
GROUND WATER	L98 (NWNENE)	Sec 22 Twp 08S Rge 21E JEROME County
GROUND WATER	L97 (NWSENN)	Sec 24 Twp 08S Rge 21E JEROME County
GROUND WATER	L96 (NWSENE)	Sec 26 Twp 08S Rge 21E JEROME County
GROUND WATER	L96 (NWSENE)	Sec 26 Twp 08S Rge 21E JEROME County
GROUND WATER	L93 (SENESE)	Sec 35 Twp 08S Rge 21E JEROME County
GROUND WATER	L99 (SWSWSW)	Sec 35 Twp 08S Rge 21E JEROME County
GROUND WATER	L97 (SESESE)	Sec 35 Twp 08S Rge 21E JEROME County
GROUND WATER	L97 (SESESE)	Sec 35 Twp 08S Rge 21E JEROME County
GROUND WATER	L96 (SWNWSW)	Sec 30 Twp 08S Rge 22E MINIDOKA County
GROUND WATER	L99 (SWNNWNE)	Sec 35 Twp 08S Rge 22E MINIDOKA County

**WATER RIGHT NO. 36-15196B**

**As Modified by Transfer No. 78443**

GROUND WATER	L98 (SWSWSE)	Sec 35 Twp 08S Rge 22E MINIDOKA County
GROUND WATER	L98 (SWSWSE)	Sec 35 Twp 08S Rge 22E MINIDOKA County
GROUND WATER	L99 (NENWNE)	Sec 1 Twp 08S Rge 23E MINIDOKA County
GROUND WATER	L99 (NENWNE)	Sec 1 Twp 08S Rge 23E MINIDOKA County
GROUND WATER	L94 (SWSWSW)	Sec 1 Twp 08S Rge 23E MINIDOKA County
GROUND WATER	L92 (SWSENE)	Sec 10 Twp 08S Rge 23E MINIDOKA County
GROUND WATER	L96 (NESWSW)	Sec 10 Twp 08S Rge 23E MINIDOKA County
GROUND WATER	L97 (SENENW)	Sec 11 Twp 08S Rge 23E MINIDOKA County
GROUND WATER	L96 (SWSWNE)	Sec 12 Twp 08S Rge 23E MINIDOKA County
GROUND WATER	L96 (SWSWNE)	Sec 12 Twp 08S Rge 23E MINIDOKA County
GROUND WATER	L94 (SESESW)	Sec 12 Twp 08S Rge 23E MINIDOKA County
GROUND WATER	L94 (SESESW)	Sec 12 Twp 08S Rge 23E MINIDOKA County
GROUND WATER	L87 (NWNWNW)	Sec 14 Twp 08S Rge 23E MINIDOKA County
GROUND WATER	L87 (NWNWNW)	Sec 14 Twp 08S Rge 23E MINIDOKA County
GROUND WATER	L99 (SENENW)	Sec 15 Twp 08S Rge 23E MINIDOKA County
GROUND WATER	L99 (SENENW)	Sec 15 Twp 08S Rge 23E MINIDOKA County
GROUND WATER	L94 (SESESE)	Sec 15 Twp 08S Rge 23E MINIDOKA County
GROUND WATER	L96 (NWNENW)	Sec 17 Twp 08S Rge 23E MINIDOKA County
GROUND WATER	L97 (NESESE)	Sec 17 Twp 08S Rge 23E MINIDOKA County
GROUND WATER	L97 (NESESE)	Sec 17 Twp 08S Rge 23E MINIDOKA County
GROUND WATER	L99 (NWSWSE)	Sec 19 Twp 08S Rge 23E MINIDOKA County
GROUND WATER	L99 (NWSWSE)	Sec 19 Twp 08S Rge 23E MINIDOKA County
GROUND WATER	L96 (SENESE)	Sec 2 Twp 08S Rge 23E MINIDOKA County
GROUND WATER	NESENE	Sec 21 Twp 08S Rge 23E MINIDOKA County
GROUND WATER	L99 (SWSENE)	Sec 21 Twp 08S Rge 23E MINIDOKA County
GROUND WATER	L97 (SWSESW)	Sec 22 Twp 08S Rge 23E MINIDOKA County
GROUND WATER	L95 (SWNWSW)	Sec 23 Twp 08S Rge 23E MINIDOKA County
GROUND WATER	L95 (SWNWSW)	Sec 23 Twp 08S Rge 23E MINIDOKA County
GROUND WATER	L98 (NENWNW)	Sec 24 Twp 08S Rge 23E MINIDOKA County
GROUND WATER	L95 (NESESW)	Sec 24 Twp 08S Rge 23E MINIDOKA County
GROUND WATER	L95 (NESESW)	Sec 24 Twp 08S Rge 23E MINIDOKA County
GROUND WATER	L97 (NWSENW)	Sec 25 Twp 08S Rge 23E MINIDOKA County
GROUND WATER	NENESE	Sec 26 Twp 08S Rge 23E MINIDOKA County
GROUND WATER	L99 (NENENE)	Sec 27 Twp 08S Rge 23E MINIDOKA County
GROUND WATER	L98 (SWSESW)	Sec 27 Twp 08S Rge 23E MINIDOKA County
GROUND WATER	L93 (SWSESW)	Sec 27 Twp 08S Rge 23E MINIDOKA County
GROUND WATER	L95 (SWNESW)	Sec 28 Twp 08S Rge 23E MINIDOKA County
GROUND WATER	L93 (NWSWSW)	Sec 28 Twp 08S Rge 23E MINIDOKA County
GROUND WATER	L93 (NWSWSW)	Sec 28 Twp 08S Rge 23E MINIDOKA County
GROUND WATER	L91 (SESENE)	Sec 29 Twp 08S Rge 23E MINIDOKA County
GROUND WATER	L91 (SESENE)	Sec 29 Twp 08S Rge 23E MINIDOKA County
GROUND WATER	L95 (SESESE)	Sec 31 Twp 08S Rge 23E MINIDOKA County
GROUND WATER	L97 (NWSESW)	Sec 34 Twp 08S Rge 23E MINIDOKA County
GROUND WATER	L90 (SENWNW)	Sec 35 Twp 08S Rge 23E MINIDOKA County
GROUND WATER	L96 (NESWSW)	Sec 35 Twp 08S Rge 23E MINIDOKA County
GROUND WATER	L95 (SESESE)	Sec 35 Twp 08S Rge 23E MINIDOKA County
GROUND WATER	L95 (SWSWSW)	Sec 4 Twp 08S Rge 23E MINIDOKA County
GROUND WATER	L95 (SWSWSW)	Sec 4 Twp 08S Rge 23E MINIDOKA County
GROUND WATER	L93 (NESENE)	Sec 5 Twp 08S Rge 23E MINIDOKA County
GROUND WATER	L93 (NESENE)	Sec 5 Twp 08S Rge 23E MINIDOKA County
GROUND WATER	L97 (NENESE)	Sec 8 Twp 08S Rge 23E MINIDOKA County
GROUND WATER	L98 (SESENE)	Sec 1 Twp 08S Rge 24E MINIDOKA County
GROUND WATER	L98 (NWSWNE)	Sec 10 Twp 08S Rge 24E MINIDOKA County
GROUND WATER	L92 (SWSWNW)	Sec 10 Twp 08S Rge 24E MINIDOKA County
GROUND WATER	L95 (SESESW)	Sec 10 Twp 08S Rge 24E MINIDOKA County
GROUND WATER	L98 (SWNENW)	Sec 11 Twp 08S Rge 24E MINIDOKA County
GROUND WATER	L98 (SWNENW)	Sec 11 Twp 08S Rge 24E MINIDOKA County
GROUND WATER	L95 (NWNWSE)	Sec 11 Twp 08S Rge 24E MINIDOKA County
GROUND WATER	L97 (NENWNE)	Sec 12 Twp 08S Rge 24E MINIDOKA County
GROUND WATER	L90 (NWNWNE)	Sec 13 Twp 08S Rge 24E MINIDOKA County
GROUND WATER	L90 (NWNWNE)	Sec 13 Twp 08S Rge 24E MINIDOKA County
GROUND WATER	L96 (SESENE)	Sec 13 Twp 08S Rge 24E MINIDOKA County
GROUND WATER	L99 (SWSWNW)	Sec 13 Twp 08S Rge 24E MINIDOKA County

**WATER RIGHT NO. 36-15196B**

**As Modified by Transfer No. 78443**

GROUND WATER	L95 (SWSESW)	Sec 14 Twp 08S Rge 24E MINIDOKA County
GROUND WATER	L97 (SESWNW)	Sec 15 Twp 08S Rge 24E MINIDOKA County
GROUND WATER	L96 (NESESE)	Sec 15 Twp 08S Rge 24E MINIDOKA County
GROUND WATER	L90 (SESESW)	Sec 17 Twp 08S Rge 24E MINIDOKA County
GROUND WATER	L96 (NESWNW)	Sec 18 Twp 08S Rge 24E MINIDOKA County
GROUND WATER	L93 (NWNENE)	Sec 2 Twp 08S Rge 24E MINIDOKA County
GROUND WATER	L95 (NENWNE)	Sec 21 Twp 08S Rge 24E MINIDOKA County
GROUND WATER	L97 (NESWSW)	Sec 21 Twp 08S Rge 24E MINIDOKA County
GROUND WATER	L96 (SWNESE)	Sec 22 Twp 08S Rge 24E MINIDOKA County
GROUND WATER	L95 (SESESW)	Sec 23 Twp 08S Rge 24E MINIDOKA County
GROUND WATER	L98 (SESWNE)	Sec 26 Twp 08S Rge 24E MINIDOKA County
GROUND WATER	L93 (NWSW)	Sec 28 Twp 08S Rge 24E MINIDOKA County
GROUND WATER	L93 (SENWSE)	Sec 29 Twp 08S Rge 24E MINIDOKA County
GROUND WATER	L99 (SWSENE)	Sec 3 Twp 08S Rge 24E MINIDOKA County
GROUND WATER	L99 (SWSENE)	Sec 3 Twp 08S Rge 24E MINIDOKA County
GROUND WATER	L92 (SWNENW)	Sec 30 Twp 08S Rge 24E MINIDOKA County
GROUND WATER	L98 (SWSWNW)	Sec 30 Twp 08S Rge 24E MINIDOKA County
GROUND WATER	L98 (SWSESW)	Sec 31 Twp 08S Rge 24E MINIDOKA County
GROUND WATER	L98 (SWSESW)	Sec 31 Twp 08S Rge 24E MINIDOKA County
GROUND WATER	L97 (SWSWNE)	Sec 4 Twp 08S Rge 24E MINIDOKA County
GROUND WATER	L99 (NESWSW)	Sec 4 Twp 08S Rge 24E MINIDOKA County
GROUND WATER	L99 (NESWSW)	Sec 4 Twp 08S Rge 24E MINIDOKA County
GROUND WATER	L94 (SENENW)	Sec 6 Twp 08S Rge 24E MINIDOKA County
GROUND WATER	L98 (NWNWSW)	Sec 6 Twp 08S Rge 24E MINIDOKA County
GROUND WATER	L91 (SENESE)	Sec 6 Twp 08S Rge 24E MINIDOKA County
GROUND WATER	L95 (NESENW)	Sec 7 Twp 08S Rge 24E MINIDOKA County
GROUND WATER	L97 (NESENE)	Sec 8 Twp 08S Rge 24E MINIDOKA County
GROUND WATER	L95 (NESESW)	Sec 11 Twp 08S Rge 25E MINIDOKA County
GROUND WATER	L99 (NWNWNW)	Sec 12 Twp 08S Rge 25E MINIDOKA County
GROUND WATER	L99 (NWNWNW)	Sec 12 Twp 08S Rge 25E MINIDOKA County
GROUND WATER	L99 (NWSWSW)	Sec 13 Twp 08S Rge 25E MINIDOKA County
GROUND WATER	L97 (SWNESW)	Sec 14 Twp 08S Rge 25E MINIDOKA County
GROUND WATER	L96 (SWSESW)	Sec 14 Twp 08S Rge 25E MINIDOKA County
GROUND WATER	L94 (NWSWSW)	Sec 15 Twp 08S Rge 25E MINIDOKA County
GROUND WATER	L94 (NWSWSW)	Sec 15 Twp 08S Rge 25E MINIDOKA County
GROUND WATER	L95 (NWNENE)	Sec 17 Twp 08S Rge 25E MINIDOKA County
GROUND WATER	L90 (NENWNE)	Sec 19 Twp 08S Rge 25E MINIDOKA County
GROUND WATER	L90 (NENWNE)	Sec 19 Twp 08S Rge 25E MINIDOKA County
GROUND WATER	L94 (SESWNW)	Sec 19 Twp 08S Rge 25E MINIDOKA County
GROUND WATER	L94 (SESWNW)	Sec 19 Twp 08S Rge 25E MINIDOKA County
GROUND WATER	L96 (NESESW)	Sec 21 Twp 08S Rge 25E MINIDOKA County
GROUND WATER	L91 (NWNWNW)	Sec 23 Twp 08S Rge 25E MINIDOKA County
GROUND WATER	L91 (NWNWNW)	Sec 23 Twp 08S Rge 25E MINIDOKA County
GROUND WATER	L95 (SENWNW)	Sec 24 Twp 08S Rge 25E MINIDOKA County
GROUND WATER	L99 (SENENW)	Sec 3 Twp 08S Rge 25E MINIDOKA County
GROUND WATER	L99 (SENENW)	Sec 3 Twp 08S Rge 25E MINIDOKA County
GROUND WATER	L96 (NWNWNW)	Sec 3 Twp 08S Rge 25E MINIDOKA County
GROUND WATER	L96 (NWNWNW)	Sec 3 Twp 08S Rge 25E MINIDOKA County
GROUND WATER	L98 (NESESE)	Sec 3 Twp 08S Rge 25E MINIDOKA County
GROUND WATER	L95 (NWNENE)	Sec 5 Twp 08S Rge 25E MINIDOKA County
GROUND WATER	L95 (NWNENE)	Sec 5 Twp 08S Rge 25E MINIDOKA County
GROUND WATER	L98 (NESESE)	Sec 6 Twp 08S Rge 25E MINIDOKA County
GROUND WATER	L98 (NESESE)	Sec 6 Twp 08S Rge 25E MINIDOKA County
GROUND WATER	L99 (SWNWNW)	Sec 1 Twp 09S Rge 21E JEROME County
GROUND WATER	L99 (NWNESW)	Sec 1 Twp 09S Rge 21E JEROME County
GROUND WATER	L98 (NENWSW)	Sec 3 Twp 09S Rge 21E JEROME County
GROUND WATER	L91 (SESESW)	Sec 3 Twp 09S Rge 21E JEROME County
GROUND WATER	L95 (NWNENE)	Sec 3 Twp 09S Rge 21E JEROME County
GROUND WATER	L98 (SENE)	Sec 9 Twp 09S Rge 21E JEROME County
GROUND WATER	L95 (NWNWNW)	Sec 1 Twp 09S Rge 22E MINIDOKA County
GROUND WATER	L94 (NWNWNE)	Sec 11 Twp 09S Rge 22E MINIDOKA County
GROUND WATER	L94 (SENENW)	Sec 11 Twp 09S Rge 22E MINIDOKA County
GROUND WATER	L97 (NESWNE)	Sec 15 Twp 09S Rge 22E MINIDOKA County

**WATER RIGHT NO. 36-15196B**

**As Modified by Transfer No. 78443**

GROUND WATER	L99 (SWSWNE)	Sec 15 Twp 09S Rge 22E MINIDOKA County
GROUND WATER	L97 (NESWSE)	Sec 18 Twp 09S Rge 22E MINIDOKA County
GROUND WATER	L97 (NESWSE)	Sec 18 Twp 09S Rge 22E MINIDOKA County
GROUND WATER	L99 (NWSWNW)	Sec 19 Twp 09S Rge 22E MINIDOKA County
GROUND WATER	L98 (NESESE)	Sec 28 Twp 09S Rge 22E MINIDOKA County
GROUND WATER	NENESW	Sec 3 Twp 09S Rge 22E MINIDOKA County
GROUND WATER	L99 (NWSESE)	Sec 3 Twp 09S Rge 22E MINIDOKA County
GROUND WATER	L99 (NWSESE)	Sec 3 Twp 09S Rge 22E MINIDOKA County
GROUND WATER	L99 (NWSESE)	Sec 3 Twp 09S Rge 22E MINIDOKA County
GROUND WATER	L91 (NWNENE)	Sec 30 Twp 09S Rge 22E MINIDOKA County
GROUND WATER	L97 (SENESE)	Sec 7 Twp 09S Rge 22E MINIDOKA County
GROUND WATER	L97 (NESENE)	Sec 7 Twp 09S Rge 22E MINIDOKA County
GROUND WATER	L97 (NWNENW)	Sec 8 Twp 09S Rge 22E MINIDOKA County
GROUND WATER	L98 (SESWNW)	Sec 9 Twp 09S Rge 22E MINIDOKA County
GROUND WATER	L96 (NENESW)	Sec 9 Twp 09S Rge 22E MINIDOKA County
GROUND WATER	L96 (NESENE)	Sec 2 Twp 09S Rge 23E MINIDOKA County
GROUND WATER	L95 (NESENE)	Sec 3 Twp 09S Rge 23E MINIDOKA County
GROUND WATER	L99 (NENWSW)	Sec 3 Twp 09S Rge 23E MINIDOKA County
GROUND WATER	L99 (SESENE)	Sec 6 Twp 09S Rge 23E MINIDOKA County
GROUND WATER	L92 (NWSWSE)	Sec 6 Twp 09S Rge 23E MINIDOKA County
GROUND WATER	L95 (SWNWSW)	Sec 2 Twp 10S Rge 21E JEROME County

**CONDITIONS OF APPROVAL**

1. The boundary encompassing the place of use for this water right is described with a digital boundary as authorized by Idaho law. The data comprising the digital boundary are stored in the electronic document management system of the Department and are incorporated into this approval by this reference. A map depicting the place of use is attached to this approval document to illustrate the place of use described by the digital boundary.
2. Place of use within the boundary of the A & B Irrigation District service area, pursuant to Section 43-323, Idaho Code.
3. The following convention is used to convert the government lots listed in the points of diversion to the official U.S. government tract designation: Lot 99 = Tract A, Lot 98 = Tract B, Lot 97 = Tract C, Lot 96 = Tract D, Lot 95 = Tract E, Lot 94 = Tract F, Lot 93 = Tract G, Lot 92 = Tract H, Lot 91 = Tract J, Lot 90 = Tract K, Lot 89 = Tract L, Lot 88 = Tract M, Lot 87 = Tract N, Lot 86 = Tract O, Lot 85 = Tract P, Lot 84 = Tract Q, Lot 83 = Tract R, Lot 82 = Tract S.
4. The point of diversion located in the NWNENW (Lot 94 = Tract F), S11, T9S, R22E is limited to a maximum diversion rate of 3.00 cfs.
5. The point of diversion located in the SENE (Lot 98 = Tract B), S9, T9S, R21E is limited to a maximum diversion rate of 6.00 cfs.
6. The point of diversion located in the NWNWNW (Lot 95 = Tract E), S1, T9S, R22E and the point of diversion located in the SENENW (Lot 97 = Tract C), S11, T8S, R23E are limited to a combined maximum diversion rate of 7.00 cfs.
7. The point of diversion located in the NESESE (Lot 96 = Tract D), S15, T8S, R24E and the point of diversion located in the NWNENW (Lot 90 = Tract K), S26, T8S, R24E are limited to a combined maximum diversion rate of 10.00 cfs.

**WATER RIGHT NO. 36-15196B**  
**As Modified by Transfer No. 78443**

**CONDITIONS OF APPROVAL**

8. The point of diversion located in the NWSW (Lot 93 = Tract G), S28, T8S, R24E, the point of diversion located in the SESENE (Lot 96 = Tract D), S13, T8S, R24E and the point of diversion located in the SWSESW (Lot 96 = Tract D), S14, T8S, R25E are limited to a combined maximum diversion rate of 17.00 cfs.
9. The point of diversion located in the SWSWNW (Lot 98 = Tract B), S30, T8S, R24E and the point of diversion located in the SWSWNW (Lot 99 = Tract A), S13, T8S, R24E and the point of diversion in the SESESW (Lot 90 = Tract K) S17, T8S, R24E and the point of diversion in the SESESW (Lot 95 = Tract E) S20, T8S, R24E and the point of diversion in the SWNWNW (Lot 99 = Tract A) S1, T9S, R21E and the point of diversion in the NWNENW (Lot 97 = Tract C) S 8, T9S, R22E are limited to a combined maximum diversion rate of 45.0 cfs.
10. This right is limited to the irrigation of 4.7 acres within the place of use described above in a single irrigation season.
11. Rights 36-2080, 36-15127A, 36-15127B, 36-15192, 36-15193A, 36-15193B, 36-15194A, 36-15194B, 36-15195A, 36-15195B, 36-15196A and 36-15196B when combined shall not exceed a total diversion rate of 1,100 cfs, a total annual maximum diversion volume of 266,744.8 af, and the irrigation of 66,686.2 acres.
12. Use of water under this right will be regulated by a watermaster with responsibility for the distribution of water among appropriators within a water district. At the time of this approval, this water right is within State Water District No. 130.
13. The right holder shall maintain lockable controlling works of a type approved by the Department in a manner that will provide the watermaster suitable control of the diversion(s).
14. Prior to the diversion and use of water under Transfer approval 78443, the right holder shall install and maintain acceptable measuring device(s) at the authorized point(s) of diversion in accordance with Department specifications, or shall obtain an approved variance from the Department to determine the amount of water diverted from power records or to maintain an existing measuring device.
15. Upon specific notification of the Department, the right holder shall install and maintain data loggers to record water usage information at the authorized point(s) of diversion in accordance with Department specifications.
16. The beneficial use of the water represented hereby is for the landowners within the A & B Irrigation District pursuant to contract No. 14-06-100-2386, dated February 9, 1962 (as may be supplemented or amended) between the United States of America through the U.S. Bureau of Reclamation and the A & B Irrigation District for irrigation and other permitted purposes as authorized by the Act of September 30, 1950, CH. 1114, 64 STAT. 1083, of the North Side Pumping Division of the Minidoka Irrigation Project.
17. Right holder shall comply with the drilling permit requirements of Section 42-235, Idaho Code and applicable Well Construction Rules of the Department.
18. Relift drain pumps used within the boundary of the district for reuse of return flow.

**WATER RIGHT NO. 36-15196B**  
**As Modified by Transfer No. 78443**

**CONDITIONS OF APPROVAL**

19. The period of use for the irrigation described in this approval may be extended to a beginning date of 3/15 and an ending date of 11/15 provided that beneficial use of the water can be shown and other elements of the right are not exceeded. The use of water before 4/1 and after 10/31 is subordinate to all water rights having no subordinated early or late irrigation use and a priority date earlier than the SRBA partial decree date.
20. This right is based upon an enlargement of right No. 36-2080 pursuant to Section 42-1426, Idaho Code. This right is subordinate to all water rights with a priority date earlier than April 12, 1994, that are not decreed as enlargements pursuant to Section 42-1426, Idaho Code. As between water rights decreed as enlargements as pursuant to Section 42-1426, Idaho Code, the earlier priority right is the superior right.
21. The right holder shall accomplish the change authorized by this transfer within one (1) year of the date of this approval.
22. Failure of the right holder to comply with the conditions of this transfer is cause for the Director to rescind approval of the transfer.
23. Pursuant to Section 42-1412(6), Idaho Code, this water right is subject to such general provisions necessary for the definition of the rights or for the efficient administration of water rights as may be determined by the Snake River Basin Adjudication court at a point in time no later than the entry of the final unified decree.

**WATER RIGHT NO. 36-15127A**

**As Modified by Transfer No. 78443**

In accordance with the approval of Transfer No. 78443, Water Right No. 36-15127A is now described as follows:

**Right Holder:** UNITED STATES OF AMERICA ACTING THROUGH  
 BUREAU OF RECLAMATION  
 REGIONAL DIRECTOR PN CODE-3100  
 1150 N CURTIS RD STE 100  
 BOISE, ID 83706-1234

**Priority Date:** 4/1/1962

**Source:** GROUND WATER

<u>BENEFICIAL USE</u>	<u>From</u>	<u>To</u>	<u>Diversion Rate</u>	<u>Diversion Volume</u>
IRRIGATION	04/01	to 10/31	31.120 cfs	7545.6 af
			31.120 cfs	7545.6 af

**LOCATION OF POINT(S) OF DIVERSION**

GROUND WATER	L99 (NWSESW)	Sec 34 Twp 07S Rge 23E MINIDOKA County
GROUND WATER	L99 (NWSESW)	Sec 34 Twp 07S Rge 23E MINIDOKA County
GROUND WATER	L96 (NWSWSW)	Sec 22 Twp 07S Rge 24E MINIDOKA County
GROUND WATER	L98 (NWNWSE)	Sec 22 Twp 07S Rge 24E MINIDOKA County
GROUND WATER	L97 (NESESE)	Sec 22 Twp 07S Rge 24E MINIDOKA County
GROUND WATER	L99 (NWSWNE)	Sec 23 Twp 07S Rge 24E MINIDOKA County
GROUND WATER	L99 (NWSWNE)	Sec 26 Twp 07S Rge 24E MINIDOKA County
GROUND WATER	L94 (NENWSW)	Sec 26 Twp 07S Rge 24E MINIDOKA County
GROUND WATER	L98 (NWSWNE)	Sec 28 Twp 07S Rge 24E MINIDOKA County
GROUND WATER	L98 (NWSWNE)	Sec 28 Twp 07S Rge 24E MINIDOKA County
GROUND WATER	L99 (SWNWSE)	Sec 30 Twp 07S Rge 24E MINIDOKA County
GROUND WATER	L99 (SWNWSE)	Sec 30 Twp 07S Rge 24E MINIDOKA County
GROUND WATER	L99 (NWSWNE)	Sec 31 Twp 07S Rge 24E MINIDOKA County
GROUND WATER	L97 (SWSENE)	Sec 32 Twp 07S Rge 24E MINIDOKA County
GROUND WATER	L97 (SWSENE)	Sec 32 Twp 07S Rge 24E MINIDOKA County
GROUND WATER	L98 (SENWSE)	Sec 33 Twp 07S Rge 24E MINIDOKA County
GROUND WATER	L98 (SENWSE)	Sec 33 Twp 07S Rge 24E MINIDOKA County
GROUND WATER	L98 (SWSENW)	Sec 34 Twp 07S Rge 24E MINIDOKA County
GROUND WATER	L98 (SWSWSE)	Sec 35 Twp 07S Rge 24E MINIDOKA County
GROUND WATER	L98 (SWSWSE)	Sec 35 Twp 07S Rge 24E MINIDOKA County
GROUND WATER	L99 (NESESW)	Sec 27 Twp 07S Rge 25E MINIDOKA County
GROUND WATER	L99 (NENESW)	Sec 29 Twp 07S Rge 25E MINIDOKA County
GROUND WATER	L98 (NENWSE)	Sec 30 Twp 07S Rge 25E MINIDOKA County
GROUND WATER	L96 (NENESW)	Sec 31 Twp 07S Rge 25E MINIDOKA County
GROUND WATER	L96 (NWNESW)	Sec 32 Twp 07S Rge 25E MINIDOKA County
GROUND WATER	L99 (NESWNW)	Sec 33 Twp 07S Rge 25E MINIDOKA County
GROUND WATER	L97 (SENESE)	Sec 34 Twp 07S Rge 25E MINIDOKA County
GROUND WATER	L98 (NWNENE)	Sec 22 Twp 08S Rge 21E JEROME County
GROUND WATER	L97 (NWSENW)	Sec 24 Twp 08S Rge 21E JEROME County
GROUND WATER	L96 (NWSENE)	Sec 26 Twp 08S Rge 21E JEROME County
GROUND WATER	L96 (NWSENE)	Sec 26 Twp 08S Rge 21E JEROME County
GROUND WATER	L93 (SENESE)	Sec 35 Twp 08S Rge 21E JEROME County
GROUND WATER	L99 (SWSWSW)	Sec 35 Twp 08S Rge 21E JEROME County
GROUND WATER	L97 (SESESE)	Sec 35 Twp 08S Rge 21E JEROME County
GROUND WATER	L97 (SESESE)	Sec 35 Twp 08S Rge 21E JEROME County
GROUND WATER	L96 (SWNWSW)	Sec 30 Twp 08S Rge 22E MINIDOKA County
GROUND WATER	L99 (SWNWNW)	Sec 35 Twp 08S Rge 22E MINIDOKA County

**WATER RIGHT NO. 36-15127A**

**As Modified by Transfer No. 78443**

GROUND WATER	L98 (SWSWSE)	Sec 35 Twp 08S Rge 22E MINIDOKA County
GROUND WATER	L98 (SWSWSE)	Sec 35 Twp 08S Rge 22E MINIDOKA County
GROUND WATER	L99 (NENWNE)	Sec 1 Twp 08S Rge 23E MINIDOKA County
GROUND WATER	L99 (NENWNE)	Sec 1 Twp 08S Rge 23E MINIDOKA County
GROUND WATER	L94 (SWSWSW)	Sec 1 Twp 08S Rge 23E MINIDOKA County
GROUND WATER	L92 (SWSENE)	Sec 10 Twp 08S Rge 23E MINIDOKA County
GROUND WATER	L96 (NESWSW)	Sec 10 Twp 08S Rge 23E MINIDOKA County
GROUND WATER	L97 (SEENW)	Sec 11 Twp 08S Rge 23E MINIDOKA County
GROUND WATER	L96 (SWSWNE)	Sec 12 Twp 08S Rge 23E MINIDOKA County
GROUND WATER	L96 (SWSWNE)	Sec 12 Twp 08S Rge 23E MINIDOKA County
GROUND WATER	L94 (SESESW)	Sec 12 Twp 08S Rge 23E MINIDOKA County
GROUND WATER	L94 (SESESW)	Sec 12 Twp 08S Rge 23E MINIDOKA County
GROUND WATER	L87 (NWNWNW)	Sec 14 Twp 08S Rge 23E MINIDOKA County
GROUND WATER	L87 (NWNWNW)	Sec 14 Twp 08S Rge 23E MINIDOKA County
GROUND WATER	L99 (SEENW)	Sec 15 Twp 08S Rge 23E MINIDOKA County
GROUND WATER	L99 (SEENW)	Sec 15 Twp 08S Rge 23E MINIDOKA County
GROUND WATER	L94 (SESESE)	Sec 15 Twp 08S Rge 23E MINIDOKA County
GROUND WATER	L96 (NWNENW)	Sec 17 Twp 08S Rge 23E MINIDOKA County
GROUND WATER	L97 (NESESE)	Sec 17 Twp 08S Rge 23E MINIDOKA County
GROUND WATER	L97 (NESESE)	Sec 17 Twp 08S Rge 23E MINIDOKA County
GROUND WATER	L99 (NWSWSE)	Sec 19 Twp 08S Rge 23E MINIDOKA County
GROUND WATER	L99 (NWSWSE)	Sec 19 Twp 08S Rge 23E MINIDOKA County
GROUND WATER	L96 (SENESE)	Sec 2 Twp 08S Rge 23E MINIDOKA County
GROUND WATER	NESENE	Sec 21 Twp 08S Rge 23E MINIDOKA County
GROUND WATER	L99 (SWSENE)	Sec 21 Twp 08S Rge 23E MINIDOKA County
GROUND WATER	L97 (SWSWSE)	Sec 22 Twp 08S Rge 23E MINIDOKA County
GROUND WATER	L95 (SWNWSW)	Sec 23 Twp 08S Rge 23E MINIDOKA County
GROUND WATER	L95 (SWNWSW)	Sec 23 Twp 08S Rge 23E MINIDOKA County
GROUND WATER	L98 (NENWNW)	Sec 24 Twp 08S Rge 23E MINIDOKA County
GROUND WATER	L95 (NESESW)	Sec 24 Twp 08S Rge 23E MINIDOKA County
GROUND WATER	L95 (NESESW)	Sec 24 Twp 08S Rge 23E MINIDOKA County
GROUND WATER	L97 (NWSWSE)	Sec 25 Twp 08S Rge 23E MINIDOKA County
GROUND WATER	NENESE	Sec 26 Twp 08S Rge 23E MINIDOKA County
GROUND WATER	L99 (NENENE)	Sec 27 Twp 08S Rge 23E MINIDOKA County
GROUND WATER	L98 (SWSESW)	Sec 27 Twp 08S Rge 23E MINIDOKA County
GROUND WATER	L93 (SWSESW)	Sec 27 Twp 08S Rge 23E MINIDOKA County
GROUND WATER	L95 (SWNESW)	Sec 28 Twp 08S Rge 23E MINIDOKA County
GROUND WATER	L93 (NWSWSW)	Sec 28 Twp 08S Rge 23E MINIDOKA County
GROUND WATER	L93 (NWSWSW)	Sec 28 Twp 08S Rge 23E MINIDOKA County
GROUND WATER	L91 (SESENE)	Sec 29 Twp 08S Rge 23E MINIDOKA County
GROUND WATER	L91 (SESENE)	Sec 29 Twp 08S Rge 23E MINIDOKA County
GROUND WATER	L95 (SESESE)	Sec 31 Twp 08S Rge 23E MINIDOKA County
GROUND WATER	L97 (NWSWSE)	Sec 34 Twp 08S Rge 23E MINIDOKA County
GROUND WATER	L90 (SEENW)	Sec 35 Twp 08S Rge 23E MINIDOKA County
GROUND WATER	L96 (NESWSW)	Sec 35 Twp 08S Rge 23E MINIDOKA County
GROUND WATER	L95 (SESESE)	Sec 35 Twp 08S Rge 23E MINIDOKA County
GROUND WATER	L95 (SWSWSW)	Sec 4 Twp 08S Rge 23E MINIDOKA County
GROUND WATER	L95 (SWSWSW)	Sec 4 Twp 08S Rge 23E MINIDOKA County
GROUND WATER	L93 (NESENE)	Sec 5 Twp 08S Rge 23E MINIDOKA County
GROUND WATER	L93 (NESENE)	Sec 5 Twp 08S Rge 23E MINIDOKA County
GROUND WATER	L97 (NENESE)	Sec 8 Twp 08S Rge 23E MINIDOKA County
GROUND WATER	L98 (SESENE)	Sec 1 Twp 08S Rge 24E MINIDOKA County
GROUND WATER	L98 (NWSWNE)	Sec 10 Twp 08S Rge 24E MINIDOKA County
GROUND WATER	L92 (SWSWNE)	Sec 10 Twp 08S Rge 24E MINIDOKA County
GROUND WATER	L95 (SESESW)	Sec 10 Twp 08S Rge 24E MINIDOKA County
GROUND WATER	L98 (SWNENW)	Sec 11 Twp 08S Rge 24E MINIDOKA County
GROUND WATER	L98 (SWNENW)	Sec 11 Twp 08S Rge 24E MINIDOKA County
GROUND WATER	L95 (NWNWSE)	Sec 11 Twp 08S Rge 24E MINIDOKA County
GROUND WATER	L97 (NENWNE)	Sec 12 Twp 08S Rge 24E MINIDOKA County
GROUND WATER	L90 (NWNWNE)	Sec 13 Twp 08S Rge 24E MINIDOKA County
GROUND WATER	L90 (NWNWNE)	Sec 13 Twp 08S Rge 24E MINIDOKA County
GROUND WATER	L96 (SESENE)	Sec 13 Twp 08S Rge 24E MINIDOKA County
GROUND WATER	L99 (SWSWNE)	Sec 13 Twp 08S Rge 24E MINIDOKA County

**WATER RIGHT NO. 36-15127A**

**As Modified by Transfer No. 78443**

GROUND WATER	L95 (SWSESW)	Sec 14 Twp 08S Rge 24E MINIDOKA County
GROUND WATER	L97 (SESWNW)	Sec 15 Twp 08S Rge 24E MINIDOKA County
GROUND WATER	L96 (NESESE)	Sec 15 Twp 08S Rge 24E MINIDOKA County
GROUND WATER	L90 (SESESW)	Sec 17 Twp 08S Rge 24E MINIDOKA County
GROUND WATER	L96 (NESWNW)	Sec 18 Twp 08S Rge 24E MINIDOKA County
GROUND WATER	L93 (NWNENE)	Sec 2 Twp 08S Rge 24E MINIDOKA County
GROUND WATER	L95 (NENWNE)	Sec 21 Twp 08S Rge 24E MINIDOKA County
GROUND WATER	L97 (NESWSW)	Sec 21 Twp 08S Rge 24E MINIDOKA County
GROUND WATER	L96 (SWNESE)	Sec 22 Twp 08S Rge 24E MINIDOKA County
GROUND WATER	L95 (SESESW)	Sec 23 Twp 08S Rge 24E MINIDOKA County
GROUND WATER	L98 (SESWNE)	Sec 26 Twp 08S Rge 24E MINIDOKA County
GROUND WATER	L93 (NWSW)	Sec 28 Twp 08S Rge 24E MINIDOKA County
GROUND WATER	L93 (SENWSE)	Sec 29 Twp 08S Rge 24E MINIDOKA County
GROUND WATER	L99 (SWSENE)	Sec 3 Twp 08S Rge 24E MINIDOKA County
GROUND WATER	L99 (SWSENE)	Sec 3 Twp 08S Rge 24E MINIDOKA County
GROUND WATER	L92 (SWNENW)	Sec 30 Twp 08S Rge 24E MINIDOKA County
GROUND WATER	L98 (SWSWNW)	Sec 30 Twp 08S Rge 24E MINIDOKA County
GROUND WATER	L98 (SWSESW)	Sec 31 Twp 08S Rge 24E MINIDOKA County
GROUND WATER	L98 (SWSESW)	Sec 31 Twp 08S Rge 24E MINIDOKA County
GROUND WATER	L97 (SWSWNE)	Sec 4 Twp 08S Rge 24E MINIDOKA County
GROUND WATER	L99 (NESWSW)	Sec 4 Twp 08S Rge 24E MINIDOKA County
GROUND WATER	L99 (NESWSW)	Sec 4 Twp 08S Rge 24E MINIDOKA County
GROUND WATER	L94 (SENENW)	Sec 6 Twp 08S Rge 24E MINIDOKA County
GROUND WATER	L98 (NWNWSW)	Sec 6 Twp 08S Rge 24E MINIDOKA County
GROUND WATER	L91 (SENESE)	Sec 6 Twp 08S Rge 24E MINIDOKA County
GROUND WATER	L95 (NESENW)	Sec 7 Twp 08S Rge 24E MINIDOKA County
GROUND WATER	L97 (NESENE)	Sec 8 Twp 08S Rge 24E MINIDOKA County
GROUND WATER	L95 (NESESW)	Sec 11 Twp 08S Rge 25E MINIDOKA County
GROUND WATER	L99 (NWNWNW)	Sec 12 Twp 08S Rge 25E MINIDOKA County
GROUND WATER	L99 (NWNWNW)	Sec 12 Twp 08S Rge 25E MINIDOKA County
GROUND WATER	L99 (NWSWSW)	Sec 13 Twp 08S Rge 25E MINIDOKA County
GROUND WATER	L97 (SWNESW)	Sec 14 Twp 08S Rge 25E MINIDOKA County
GROUND WATER	L96 (SWSESW)	Sec 14 Twp 08S Rge 25E MINIDOKA County
GROUND WATER	L94 (NWSWSW)	Sec 15 Twp 08S Rge 25E MINIDOKA County
GROUND WATER	L94 (NWSWSW)	Sec 15 Twp 08S Rge 25E MINIDOKA County
GROUND WATER	L95 (NWNENE)	Sec 17 Twp 08S Rge 25E MINIDOKA County
GROUND WATER	L90 (NENWNE)	Sec 19 Twp 08S Rge 25E MINIDOKA County
GROUND WATER	L90 (NENWNE)	Sec 19 Twp 08S Rge 25E MINIDOKA County
GROUND WATER	L94 (SESWNW)	Sec 19 Twp 08S Rge 25E MINIDOKA County
GROUND WATER	L94 (SESWNW)	Sec 19 Twp 08S Rge 25E MINIDOKA County
GROUND WATER	L96 (NESESW)	Sec 21 Twp 08S Rge 25E MINIDOKA County
GROUND WATER	L91 (NWNWNW)	Sec 23 Twp 08S Rge 25E MINIDOKA County
GROUND WATER	L91 (NWNWNW)	Sec 23 Twp 08S Rge 25E MINIDOKA County
GROUND WATER	L95 (SENWNW)	Sec 24 Twp 08S Rge 25E MINIDOKA County
GROUND WATER	L99 (SENENW)	Sec 3 Twp 08S Rge 25E MINIDOKA County
GROUND WATER	L99 (SENENW)	Sec 3 Twp 08S Rge 25E MINIDOKA County
GROUND WATER	L96 (NWNWNW)	Sec 3 Twp 08S Rge 25E MINIDOKA County
GROUND WATER	L96 (NWNWNW)	Sec 3 Twp 08S Rge 25E MINIDOKA County
GROUND WATER	L98 (NESESE)	Sec 3 Twp 08S Rge 25E MINIDOKA County
GROUND WATER	L95 (NWNENE)	Sec 5 Twp 08S Rge 25E MINIDOKA County
GROUND WATER	L95 (NWNENE)	Sec 5 Twp 08S Rge 25E MINIDOKA County
GROUND WATER	L98 (NESESE)	Sec 6 Twp 08S Rge 25E MINIDOKA County
GROUND WATER	L98 (NESESE)	Sec 6 Twp 08S Rge 25E MINIDOKA County
GROUND WATER	L99 (SWNWNW)	Sec 1 Twp 09S Rge 21E JEROME County
GROUND WATER	L99 (NWNESW)	Sec 1 Twp 09S Rge 21E JEROME County
GROUND WATER	L98 (NENWSW)	Sec 3 Twp 09S Rge 21E JEROME County
GROUND WATER	L91 (SESESW)	Sec 3 Twp 09S Rge 21E JEROME County
GROUND WATER	L95 (NWNENE)	Sec 3 Twp 09S Rge 21E JEROME County
GROUND WATER	L98 (SENE)	Sec 9 Twp 09S Rge 21E JEROME County
GROUND WATER	L95 (NWNWNW)	Sec 1 Twp 09S Rge 22E MINIDOKA County
GROUND WATER	L94 (NWNWNE)	Sec 11 Twp 09S Rge 22E MINIDOKA County
GROUND WATER	L94 (SENENW)	Sec 11 Twp 09S Rge 22E MINIDOKA County
GROUND WATER	L97 (NESWNE)	Sec 15 Twp 09S Rge 22E MINIDOKA County

**WATER RIGHT NO. 36-15127A**

**As Modified by Transfer No. 78443**

GROUND WATER	L99 (SWSWNE)	Sec 15 Twp 09S Rge 22E MINIDOKA County
GROUND WATER	L97 (NESWSE)	Sec 18 Twp 09S Rge 22E MINIDOKA County
GROUND WATER	L97 (NESWSE)	Sec 18 Twp 09S Rge 22E MINIDOKA County
GROUND WATER	L99 (NWSWNW)	Sec 19 Twp 09S Rge 22E MINIDOKA County
GROUND WATER	L98 (NESESE)	Sec 28 Twp 09S Rge 22E MINIDOKA County
GROUND WATER	NENESW	Sec 3 Twp 09S Rge 22E MINIDOKA County
GROUND WATER	L99 (NWSESE)	Sec 3 Twp 09S Rge 22E MINIDOKA County
GROUND WATER	L99 (NWSESE)	Sec 3 Twp 09S Rge 22E MINIDOKA County
GROUND WATER	L99 (NWSESE)	Sec 3 Twp 09S Rge 22E MINIDOKA County
GROUND WATER	L91 (NWNENE)	Sec 30 Twp 09S Rge 22E MINIDOKA County
GROUND WATER	L97 (SENESE)	Sec 7 Twp 09S Rge 22E MINIDOKA County
GROUND WATER	L97 (NESENE)	Sec 7 Twp 09S Rge 22E MINIDOKA County
GROUND WATER	L97 (NWNENW)	Sec 8 Twp 09S Rge 22E MINIDOKA County
GROUND WATER	L98 (SESWNW)	Sec 9 Twp 09S Rge 22E MINIDOKA County
GROUND WATER	L96 (NENESW)	Sec 9 Twp 09S Rge 22E MINIDOKA County
GROUND WATER	L96 (NESENE)	Sec 2 Twp 09S Rge 23E MINIDOKA County
GROUND WATER	L95 (NESENE)	Sec 3 Twp 09S Rge 23E MINIDOKA County
GROUND WATER	L99 (NENWSW)	Sec 3 Twp 09S Rge 23E MINIDOKA County
GROUND WATER	L99 (SESENE)	Sec 6 Twp 09S Rge 23E MINIDOKA County
GROUND WATER	L92 (NWSWSE)	Sec 6 Twp 09S Rge 23E MINIDOKA County
GROUND WATER	L95 (SWNWSW)	Sec 2 Twp 10S Rge 21E JEROME County

**CONDITIONS OF APPROVAL**

1. The boundary encompassing the place of use for this water right is described with a digital boundary as authorized by Idaho law. The data comprising the digital boundary are stored in the electronic document management system of the Department and are incorporated into this approval by this reference. A map depicting the place of use is attached to this approval document to illustrate the place of use described by the digital boundary.
2. Place of use within the boundary of the A & B Irrigation District service area, pursuant to Section 43-323, Idaho Code.
3. The following convention is used to convert the government lots listed in the points of diversion to the official U.S. government tract designation: Lot 99 = Tract A, Lot 98 = Tract B, Lot 97 = Tract C, Lot 96 = Tract D, Lot 95 = Tract E, Lot 94 = Tract F, Lot 93 = Tract G, Lot 92 = Tract H, Lot 91 = Tract J, Lot 90 = Tract K, Lot 89 = Tract L, Lot 88 = Tract M, Lot 87 = Tract N, Lot 86 = Tract O, Lot 85 = Tract P, Lot 84 = Tract Q, Lot 83 = Tract R, Lot 82 = Tract S.
4. The point of diversion located in the NWNENW (Lot 94 = Tract F), S11, T9S, R22E is limited to a maximum diversion rate of 3.00 cfs.
5. The point of diversion located in the SENE (Lot 98 = Tract B), S9, T9S, R21E is limited to a maximum diversion rate of 6.00 cfs.
6. The point of diversion located in the NWNWNW (Lot 95 = Tract E), S1, T9S, R22E and the point of diversion located in the SENENW (Lot 97 = Tract C), S11, T8S, R23E are limited to a combined maximum diversion rate of 7.00 cfs.
7. The point of diversion located in the NESESE (Lot 96 = Tract D), S15, T8S, R24E and the point of diversion located in the NWNENW (Lot 90 = Tract K), S26, T8S, R24E are limited to a combined maximum diversion rate of 10.00 cfs.

**WATER RIGHT NO. 36-15127A**  
**As Modified by Transfer No. 78443**

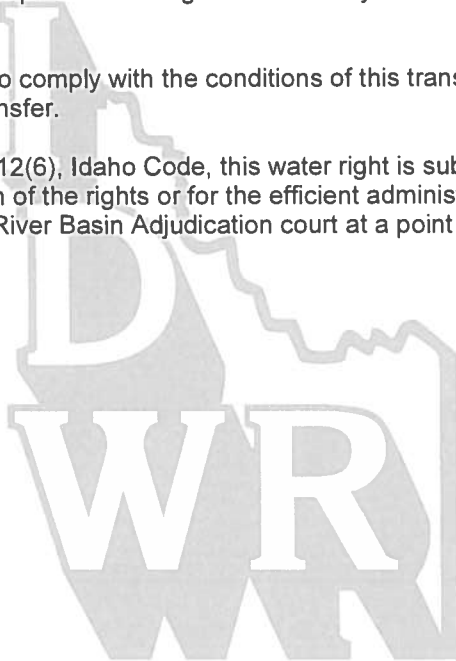
**CONDITIONS OF APPROVAL**

8. The point of diversion located in the NWSW (Lot 93 = Tract G), S28, T8S, R24E, the point of diversion located in the SESENE (Lot 96 = Tract D), S13, T8S, R24E and the point of diversion located in the SWSESW (Lot 96 = Tract D), S14, T8S, R25E are limited to a combined maximum diversion rate of 17.00 cfs.
9. The point of diversion located in the SWSWNW (Lot 98 = Tract B), S30, T8S, R24E and the point of diversion located in the SWSWNW (Lot 99 = Tract A), S13, T8S, R24E and the point of diversion in the SESESW (Lot 90 = Tract K) S17, T8S, R24E and the point of diversion in the SESESW (Lot 95 = Tract E) S20, T8S, R24E and the point of diversion in the SWNWNW (Lot 99 = Tract A) S1, T9S, R21E and the point of diversion in the NWNENW (Lot 97 = Tract C) S 8, T9S, R22E are limited to a combined maximum diversion rate of 45.0 cfs.
10. This right is limited to the irrigation of 1886.4 acres within the place of use described above in a single irrigation season.
11. Rights 36-2080, 36-15127A, 36-15127B, 36-15192, 36-15193A, 36-15193B, 36-15194A, 36-15194B, 36-15195A, 36-15195B, 36-15196A and 36-15196B when combined shall not exceed a total diversion rate of 1,100 cfs, a total annual maximum diversion volume of 266,744.8 af, and the irrigation of 66,686.2 acres.
12. Use of water under this right will be regulated by a watermaster with responsibility for the distribution of water among appropriators within a water district. At the time of this approval, this water right is within State Water District No. 130.
13. The right holder shall maintain lockable controlling works of a type approved by the Department in a manner that will provide the watermaster suitable control of the diversion(s).
14. Prior to the diversion and use of water under Transfer approval 78443, the right holder shall install and maintain acceptable measuring device(s) at the authorized point(s) of diversion in accordance with Department specifications, or shall obtain an approved variance from the Department to determine the amount of water diverted from power records or to maintain an existing measuring device.
15. Upon specific notification of the Department, the right holder shall install and maintain data loggers to record water usage information at the authorized point(s) of diversion in accordance with Department specifications.
16. The beneficial use of the water represented hereby is for the landowners within the A & B Irrigation District pursuant to contract No. 14-06-100-2386, dated February 9, 1962 (as may be supplemented or amended) between the United States of America through the U.S. Bureau of Reclamation and the A & B Irrigation District for irrigation and other permitted purposes as authorized by the Act of September 30, 1950, CH. 1114, 64 STAT. 1083, of the North Side Pumping Division of the Minidoka Irrigation Project.
17. Right holder shall comply with the drilling permit requirements of Section 42-235, Idaho Code and applicable Well Construction Rules of the Department.
18. Relift drain pumps used within the boundary of the district for reuse of return flow.

**WATER RIGHT NO. 36-15127A**  
**As Modified by Transfer No. 78443**

**CONDITIONS OF APPROVAL**

19. The period of use for the irrigation described in this approval may be extended to a beginning date of 3/15 and an ending date of 11/15 provided that beneficial use of the water can be shown and other elements of the right are not exceeded. The use of water before 4/1 and after 10/31 is subordinate to all water rights having no subordinated early or late irrigation use and a priority date earlier than the SRBA partial decree date.
20. The right holder shall accomplish the change authorized by this transfer within one (1) year of the date of this approval.
21. Failure of the right holder to comply with the conditions of this transfer is cause for the Director to rescind approval of the transfer.
22. Pursuant to Section 42-1412(6), Idaho Code, this water right is subject to such general provisions necessary for the definition of the rights or for the efficient administration of water rights as may be determined by the Snake River Basin Adjudication court at a point in time no later than the entry of the final unified decree.



**WATER RIGHT NO. 36-15127B**

**As Modified by Transfer No. 78443**

In accordance with the approval of Transfer No. 78443, Water Right No. 36-15127B is now described as follows:

**Right Holder:** UNITED STATES OF AMERICA ACTING THROUGH  
 BUREAU OF RECLAMATION  
 REGIONAL DIRECTOR PN CODE-3100  
 1150 N CURTIS RD STE 100  
 BOISE, ID 83706-1234

**Priority Date:** 4/1/1984

**Source:** GROUND WATER

<u>BENEFICIAL USE</u>	<u>From</u>	<u>To</u>	<u>Diversion Rate</u>	<u>Diversion Volume</u>
IRRIGATION	04/01	to 10/31	28.890 cfs	7006.0 af
			28.890 cfs	7006.0 af

**LOCATION OF POINT(S) OF DIVERSION**

GROUND WATER	L99 (NWSESW)	Sec 34 Twp 07S Rge 23E MINIDOKA County
GROUND WATER	L99 (NWSESW)	Sec 34 Twp 07S Rge 23E MINIDOKA County
GROUND WATER	L96 (NWSWSW)	Sec 22 Twp 07S Rge 24E MINIDOKA County
GROUND WATER	L98 (NWNWSE)	Sec 22 Twp 07S Rge 24E MINIDOKA County
GROUND WATER	L97 (NESESE)	Sec 22 Twp 07S Rge 24E MINIDOKA County
GROUND WATER	L99 (NWSWNE)	Sec 23 Twp 07S Rge 24E MINIDOKA County
GROUND WATER	L99 (NWSENE)	Sec 26 Twp 07S Rge 24E MINIDOKA County
GROUND WATER	L94 (NENWSW)	Sec 26 Twp 07S Rge 24E MINIDOKA County
GROUND WATER	L98 (NWSWNE)	Sec 28 Twp 07S Rge 24E MINIDOKA County
GROUND WATER	L98 (NWSWNE)	Sec 28 Twp 07S Rge 24E MINIDOKA County
GROUND WATER	L99 (SWNWSE)	Sec 30 Twp 07S Rge 24E MINIDOKA County
GROUND WATER	L99 (SWNWSE)	Sec 30 Twp 07S Rge 24E MINIDOKA County
GROUND WATER	L99 (NWSWNE)	Sec 31 Twp 07S Rge 24E MINIDOKA County
GROUND WATER	L97 (SWSENE)	Sec 32 Twp 07S Rge 24E MINIDOKA County
GROUND WATER	L97 (SWSENE)	Sec 32 Twp 07S Rge 24E MINIDOKA County
GROUND WATER	L98 (SENWSE)	Sec 33 Twp 07S Rge 24E MINIDOKA County
GROUND WATER	L98 (SENWSE)	Sec 33 Twp 07S Rge 24E MINIDOKA County
GROUND WATER	L98 (SWSENW)	Sec 34 Twp 07S Rge 24E MINIDOKA County
GROUND WATER	L98 (SWSWSE)	Sec 35 Twp 07S Rge 24E MINIDOKA County
GROUND WATER	L98 (SWSWSE)	Sec 35 Twp 07S Rge 24E MINIDOKA County
GROUND WATER	L99 (NESESW)	Sec 27 Twp 07S Rge 25E MINIDOKA County
GROUND WATER	L99 (NENESW)	Sec 29 Twp 07S Rge 25E MINIDOKA County
GROUND WATER	L98 (NENWSE)	Sec 30 Twp 07S Rge 25E MINIDOKA County
GROUND WATER	L96 (NENESW)	Sec 31 Twp 07S Rge 25E MINIDOKA County
GROUND WATER	L96 (NWNESW)	Sec 32 Twp 07S Rge 25E MINIDOKA County
GROUND WATER	L99 (NESWNW)	Sec 33 Twp 07S Rge 25E MINIDOKA County
GROUND WATER	L97 (SENESE)	Sec 34 Twp 07S Rge 25E MINIDOKA County
GROUND WATER	L98 (NWNENE)	Sec 22 Twp 08S Rge 21E JEROME County
GROUND WATER	L97 (NWSENW)	Sec 24 Twp 08S Rge 21E JEROME County
GROUND WATER	L96 (NWSENE)	Sec 26 Twp 08S Rge 21E JEROME County
GROUND WATER	L96 (NWSENE)	Sec 26 Twp 08S Rge 21E JEROME County
GROUND WATER	L93 (SENESE)	Sec 35 Twp 08S Rge 21E JEROME County
GROUND WATER	L99 (SWSWSW)	Sec 35 Twp 08S Rge 21E JEROME County
GROUND WATER	L97 (SESESE)	Sec 35 Twp 08S Rge 21E JEROME County
GROUND WATER	L97 (SESESE)	Sec 35 Twp 08S Rge 21E JEROME County
GROUND WATER	L96 (SWNWSE)	Sec 30 Twp 08S Rge 22E MINIDOKA County
GROUND WATER	L99 (SWNWNE)	Sec 35 Twp 08S Rge 22E MINIDOKA County

**WATER RIGHT NO. 36-15127B**

**As Modified by Transfer No. 78443**

GROUND WATER	L98 (SWSWSE)	Sec 35 Twp 08S Rge 22E MINIDOKA County
GROUND WATER	L98 (SWSWSE)	Sec 35 Twp 08S Rge 22E MINIDOKA County
GROUND WATER	L99 (NENWNE)	Sec 1 Twp 08S Rge 23E MINIDOKA County
GROUND WATER	L99 (NENWNE)	Sec 1 Twp 08S Rge 23E MINIDOKA County
GROUND WATER	L94 (SWSWSW)	Sec 1 Twp 08S Rge 23E MINIDOKA County
GROUND WATER	L92 (SWSENE)	Sec 10 Twp 08S Rge 23E MINIDOKA County
GROUND WATER	L96 (NESWSW)	Sec 10 Twp 08S Rge 23E MINIDOKA County
GROUND WATER	L97 (SENENW)	Sec 11 Twp 08S Rge 23E MINIDOKA County
GROUND WATER	L96 (SWSWNE)	Sec 12 Twp 08S Rge 23E MINIDOKA County
GROUND WATER	L96 (SWSWNE)	Sec 12 Twp 08S Rge 23E MINIDOKA County
GROUND WATER	L94 (SESESW)	Sec 12 Twp 08S Rge 23E MINIDOKA County
GROUND WATER	L94 (SESESW)	Sec 12 Twp 08S Rge 23E MINIDOKA County
GROUND WATER	L87 (NWNWNW)	Sec 14 Twp 08S Rge 23E MINIDOKA County
GROUND WATER	L87 (NWNWNW)	Sec 14 Twp 08S Rge 23E MINIDOKA County
GROUND WATER	L99 (SENENW)	Sec 15 Twp 08S Rge 23E MINIDOKA County
GROUND WATER	L99 (SENENW)	Sec 15 Twp 08S Rge 23E MINIDOKA County
GROUND WATER	L94 (SESESE)	Sec 15 Twp 08S Rge 23E MINIDOKA County
GROUND WATER	L96 (NWNENW)	Sec 17 Twp 08S Rge 23E MINIDOKA County
GROUND WATER	L97 (NESESE)	Sec 17 Twp 08S Rge 23E MINIDOKA County
GROUND WATER	L97 (NESESE)	Sec 17 Twp 08S Rge 23E MINIDOKA County
GROUND WATER	L99 (NWSWSE)	Sec 19 Twp 08S Rge 23E MINIDOKA County
GROUND WATER	L99 (NWSWSE)	Sec 19 Twp 08S Rge 23E MINIDOKA County
GROUND WATER	L96 (SENESW)	Sec 2 Twp 08S Rge 23E MINIDOKA County
GROUND WATER	NESENE	Sec 21 Twp 08S Rge 23E MINIDOKA County
GROUND WATER	L99 (SWSENE)	Sec 21 Twp 08S Rge 23E MINIDOKA County
GROUND WATER	L97 (SWSESW)	Sec 22 Twp 08S Rge 23E MINIDOKA County
GROUND WATER	L95 (SWNWSW)	Sec 23 Twp 08S Rge 23E MINIDOKA County
GROUND WATER	L95 (SWNWSW)	Sec 23 Twp 08S Rge 23E MINIDOKA County
GROUND WATER	L98 (NENWNW)	Sec 24 Twp 08S Rge 23E MINIDOKA County
GROUND WATER	L95 (NESESW)	Sec 24 Twp 08S Rge 23E MINIDOKA County
GROUND WATER	L95 (NESESW)	Sec 24 Twp 08S Rge 23E MINIDOKA County
GROUND WATER	L97 (NWSENW)	Sec 25 Twp 08S Rge 23E MINIDOKA County
GROUND WATER	NENESE	Sec 26 Twp 08S Rge 23E MINIDOKA County
GROUND WATER	L99 (NENENE)	Sec 27 Twp 08S Rge 23E MINIDOKA County
GROUND WATER	L98 (SWSENW)	Sec 27 Twp 08S Rge 23E MINIDOKA County
GROUND WATER	L93 (SWSESW)	Sec 27 Twp 08S Rge 23E MINIDOKA County
GROUND WATER	L95 (SWNESW)	Sec 28 Twp 08S Rge 23E MINIDOKA County
GROUND WATER	L93 (NWSWSW)	Sec 28 Twp 08S Rge 23E MINIDOKA County
GROUND WATER	L93 (NWSWSW)	Sec 28 Twp 08S Rge 23E MINIDOKA County
GROUND WATER	L91 (SESENE)	Sec 29 Twp 08S Rge 23E MINIDOKA County
GROUND WATER	L91 (SESENE)	Sec 29 Twp 08S Rge 23E MINIDOKA County
GROUND WATER	L95 (SENESE)	Sec 31 Twp 08S Rge 23E MINIDOKA County
GROUND WATER	L97 (NWSSESW)	Sec 34 Twp 08S Rge 23E MINIDOKA County
GROUND WATER	L90 (SENWNW)	Sec 35 Twp 08S Rge 23E MINIDOKA County
GROUND WATER	L96 (NESWSW)	Sec 35 Twp 08S Rge 23E MINIDOKA County
GROUND WATER	L95 (SESESE)	Sec 35 Twp 08S Rge 23E MINIDOKA County
GROUND WATER	L95 (SWSWSW)	Sec 4 Twp 08S Rge 23E MINIDOKA County
GROUND WATER	L95 (SWSWSW)	Sec 4 Twp 08S Rge 23E MINIDOKA County
GROUND WATER	L93 (NESENE)	Sec 5 Twp 08S Rge 23E MINIDOKA County
GROUND WATER	L93 (NESENE)	Sec 5 Twp 08S Rge 23E MINIDOKA County
GROUND WATER	L97 (NENESE)	Sec 8 Twp 08S Rge 23E MINIDOKA County
GROUND WATER	L98 (SESENE)	Sec 1 Twp 08S Rge 24E MINIDOKA County
GROUND WATER	L98 (NWSWNE)	Sec 10 Twp 08S Rge 24E MINIDOKA County
GROUND WATER	L92 (SWSWNW)	Sec 10 Twp 08S Rge 24E MINIDOKA County
GROUND WATER	L95 (SESESW)	Sec 10 Twp 08S Rge 24E MINIDOKA County
GROUND WATER	L98 (SWNENW)	Sec 11 Twp 08S Rge 24E MINIDOKA County
GROUND WATER	L98 (SWNENW)	Sec 11 Twp 08S Rge 24E MINIDOKA County
GROUND WATER	L95 (NWNWSE)	Sec 11 Twp 08S Rge 24E MINIDOKA County
GROUND WATER	L97 (NENWNE)	Sec 12 Twp 08S Rge 24E MINIDOKA County
GROUND WATER	L90 (NWNWNE)	Sec 13 Twp 08S Rge 24E MINIDOKA County
GROUND WATER	L90 (NWNWNE)	Sec 13 Twp 08S Rge 24E MINIDOKA County
GROUND WATER	L96 (SESENE)	Sec 13 Twp 08S Rge 24E MINIDOKA County
GROUND WATER	L99 (SWSWNW)	Sec 13 Twp 08S Rge 24E MINIDOKA County

**WATER RIGHT NO. 36-15127B**

**As Modified by Transfer No. 78443**

GROUND WATER	L95 (SWSESW)	Sec 14 Twp 08S Rge 24E MINIDOKA County
GROUND WATER	L97 (SESWNW)	Sec 15 Twp 08S Rge 24E MINIDOKA County
GROUND WATER	L96 (NESESE)	Sec 15 Twp 08S Rge 24E MINIDOKA County
GROUND WATER	L90 (SESESW)	Sec 17 Twp 08S Rge 24E MINIDOKA County
GROUND WATER	L96 (NESWNW)	Sec 18 Twp 08S Rge 24E MINIDOKA County
GROUND WATER	L93 (NWNESE)	Sec 2 Twp 08S Rge 24E MINIDOKA County
GROUND WATER	L95 (NENWNE)	Sec 21 Twp 08S Rge 24E MINIDOKA County
GROUND WATER	L97 (NESWSW)	Sec 21 Twp 08S Rge 24E MINIDOKA County
GROUND WATER	L96 (SWNESE)	Sec 22 Twp 08S Rge 24E MINIDOKA County
GROUND WATER	L95 (SESESW)	Sec 23 Twp 08S Rge 24E MINIDOKA County
GROUND WATER	L98 (SESWNE)	Sec 26 Twp 08S Rge 24E MINIDOKA County
GROUND WATER	L93 (NWSW)	Sec 28 Twp 08S Rge 24E MINIDOKA County
GROUND WATER	L93 (SENWSE)	Sec 29 Twp 08S Rge 24E MINIDOKA County
GROUND WATER	L99 (SWSENE)	Sec 3 Twp 08S Rge 24E MINIDOKA County
GROUND WATER	L99 (SWSENE)	Sec 3 Twp 08S Rge 24E MINIDOKA County
GROUND WATER	L92 (SWNENW)	Sec 30 Twp 08S Rge 24E MINIDOKA County
GROUND WATER	L98 (SWSWNW)	Sec 30 Twp 08S Rge 24E MINIDOKA County
GROUND WATER	L98 (SWSESW)	Sec 31 Twp 08S Rge 24E MINIDOKA County
GROUND WATER	L98 (SWSESW)	Sec 31 Twp 08S Rge 24E MINIDOKA County
GROUND WATER	L97 (SWSWNE)	Sec 4 Twp 08S Rge 24E MINIDOKA County
GROUND WATER	L99 (NESWSW)	Sec 4 Twp 08S Rge 24E MINIDOKA County
GROUND WATER	L99 (NESWSW)	Sec 4 Twp 08S Rge 24E MINIDOKA County
GROUND WATER	L94 (SEENW)	Sec 6 Twp 08S Rge 24E MINIDOKA County
GROUND WATER	L98 (NWNWSW)	Sec 6 Twp 08S Rge 24E MINIDOKA County
GROUND WATER	L91 (SENESE)	Sec 6 Twp 08S Rge 24E MINIDOKA County
GROUND WATER	L95 (NESENW)	Sec 7 Twp 08S Rge 24E MINIDOKA County
GROUND WATER	L97 (NESENE)	Sec 8 Twp 08S Rge 24E MINIDOKA County
GROUND WATER	L95 (NESESW)	Sec 11 Twp 08S Rge 25E MINIDOKA County
GROUND WATER	L99 (NWNWNW)	Sec 12 Twp 08S Rge 25E MINIDOKA County
GROUND WATER	L99 (NWNWNW)	Sec 12 Twp 08S Rge 25E MINIDOKA County
GROUND WATER	L99 (NWSWSW)	Sec 13 Twp 08S Rge 25E MINIDOKA County
GROUND WATER	L97 (SWNESW)	Sec 14 Twp 08S Rge 25E MINIDOKA County
GROUND WATER	L96 (SWSESW)	Sec 14 Twp 08S Rge 25E MINIDOKA County
GROUND WATER	L94 (NWSWSW)	Sec 15 Twp 08S Rge 25E MINIDOKA County
GROUND WATER	L94 (NWSWSW)	Sec 15 Twp 08S Rge 25E MINIDOKA County
GROUND WATER	L95 (NWNENE)	Sec 17 Twp 08S Rge 25E MINIDOKA County
GROUND WATER	L90 (NENWNE)	Sec 19 Twp 08S Rge 25E MINIDOKA County
GROUND WATER	L90 (NENWNE)	Sec 19 Twp 08S Rge 25E MINIDOKA County
GROUND WATER	L94 (SESWNW)	Sec 19 Twp 08S Rge 25E MINIDOKA County
GROUND WATER	L94 (SESWNW)	Sec 19 Twp 08S Rge 25E MINIDOKA County
GROUND WATER	L96 (NESESW)	Sec 21 Twp 08S Rge 25E MINIDOKA County
GROUND WATER	L91 (NWNWNW)	Sec 23 Twp 08S Rge 25E MINIDOKA County
GROUND WATER	L91 (NWNWNW)	Sec 23 Twp 08S Rge 25E MINIDOKA County
GROUND WATER	L95 (SENWNW)	Sec 24 Twp 08S Rge 25E MINIDOKA County
GROUND WATER	L99 (SEENW)	Sec 3 Twp 08S Rge 25E MINIDOKA County
GROUND WATER	L99 (SEENW)	Sec 3 Twp 08S Rge 25E MINIDOKA County
GROUND WATER	L96 (NWNWNW)	Sec 3 Twp 08S Rge 25E MINIDOKA County
GROUND WATER	L96 (NWNWNW)	Sec 3 Twp 08S Rge 25E MINIDOKA County
GROUND WATER	L98 (NESESE)	Sec 3 Twp 08S Rge 25E MINIDOKA County
GROUND WATER	L95 (NWNENE)	Sec 5 Twp 08S Rge 25E MINIDOKA County
GROUND WATER	L95 (NWNENE)	Sec 5 Twp 08S Rge 25E MINIDOKA County
GROUND WATER	L98 (NESESE)	Sec 6 Twp 08S Rge 25E MINIDOKA County
GROUND WATER	L98 (NESESE)	Sec 6 Twp 08S Rge 25E MINIDOKA County
GROUND WATER	L99 (SWNWNW)	Sec 1 Twp 09S Rge 21E JEROME County
GROUND WATER	L99 (NWNESW)	Sec 1 Twp 09S Rge 21E JEROME County
GROUND WATER	L98 (NENWSW)	Sec 3 Twp 09S Rge 21E JEROME County
GROUND WATER	L91 (SESESW)	Sec 3 Twp 09S Rge 21E JEROME County
GROUND WATER	L95 (NWNESE)	Sec 3 Twp 09S Rge 21E JEROME County
GROUND WATER	L98 (SENE)	Sec 9 Twp 09S Rge 21E JEROME County
GROUND WATER	L95 (NWNWNW)	Sec 1 Twp 09S Rge 22E MINIDOKA County
GROUND WATER	L94 (NWNWNE)	Sec 11 Twp 09S Rge 22E MINIDOKA County
GROUND WATER	L94 (SEENW)	Sec 11 Twp 09S Rge 22E MINIDOKA County
GROUND WATER	L97 (NESWNE)	Sec 15 Twp 09S Rge 22E MINIDOKA County

**WATER RIGHT NO. 36-15127B**

**As Modified by Transfer No. 78443**

GROUND WATER	L99 (SWSWNE)	Sec 15 Twp 09S Rge 22E MINIDOKA County
GROUND WATER	L97 (NESWSE)	Sec 18 Twp 09S Rge 22E MINIDOKA County
GROUND WATER	L97 (NESWSE)	Sec 18 Twp 09S Rge 22E MINIDOKA County
GROUND WATER	L99 (NWSWNW)	Sec 19 Twp 09S Rge 22E MINIDOKA County
GROUND WATER	L98 (NESESE)	Sec 28 Twp 09S Rge 22E MINIDOKA County
GROUND WATER	NENESW	Sec 3 Twp 09S Rge 22E MINIDOKA County
GROUND WATER	L99 (NWSESE)	Sec 3 Twp 09S Rge 22E MINIDOKA County
GROUND WATER	L99 (NWSESE)	Sec 3 Twp 09S Rge 22E MINIDOKA County
GROUND WATER	L99 (NWSESE)	Sec 3 Twp 09S Rge 22E MINIDOKA County
GROUND WATER	L91 (NWNENE)	Sec 30 Twp 09S Rge 22E MINIDOKA County
GROUND WATER	L97 (SENESE)	Sec 7 Twp 09S Rge 22E MINIDOKA County
GROUND WATER	L97 (NESENE)	Sec 7 Twp 09S Rge 22E MINIDOKA County
GROUND WATER	L97 (NWNENW)	Sec 8 Twp 09S Rge 22E MINIDOKA County
GROUND WATER	L98 (SESWNW)	Sec 9 Twp 09S Rge 22E MINIDOKA County
GROUND WATER	L96 (NENESW)	Sec 9 Twp 09S Rge 22E MINIDOKA County
GROUND WATER	L96 (NESENE)	Sec 2 Twp 09S Rge 23E MINIDOKA County
GROUND WATER	L95 (NESENE)	Sec 3 Twp 09S Rge 23E MINIDOKA County
GROUND WATER	L99 (NENWSW)	Sec 3 Twp 09S Rge 23E MINIDOKA County
GROUND WATER	L99 (SESENE)	Sec 6 Twp 09S Rge 23E MINIDOKA County
GROUND WATER	L92 (NWSWSE)	Sec 6 Twp 09S Rge 23E MINIDOKA County
GROUND WATER	L95 (SWNWSW)	Sec 2 Twp 10S Rge 21E JEROME County

**CONDITIONS OF APPROVAL**

1. The boundary encompassing the place of use for this water right is described with a digital boundary as authorized by Idaho law. The data comprising the digital boundary are stored in the electronic document management system of the Department and are incorporated into this approval by this reference. A map depicting the place of use is attached to this approval document to illustrate the place of use described by the digital boundary.
2. Place of use within the boundary of the A & B Irrigation District service area, pursuant to Section 43-323, Idaho Code.
3. The following convention is used to convert the government lots listed in the points of diversion to the official U.S. government tract designation: Lot 99 = Tract A, Lot 98 = Tract B, Lot 97 = Tract C, Lot 96 = Tract D, Lot 95 = Tract E, Lot 94 = Tract F, Lot 93 = Tract G, Lot 92 = Tract H, Lot 91 = Tract J, Lot 90 = Tract K, Lot 89 = Tract L, Lot 88 = Tract M, Lot 87 = Tract N, Lot 86 = Tract O, Lot 85 = Tract P, Lot 84 = Tract Q, Lot 83 = Tract R, Lot 82 = Tract S.
4. The point of diversion located in the NWNENW (Lot 94 = Tract F), S11, T9S, R22E is limited to a maximum diversion rate of 3.00 cfs.
5. The point of diversion located in the SENE (Lot 98 = Tract B), S9, T9S, R21E is limited to a maximum diversion rate of 6.00 cfs.
6. The point of diversion located in the NWNWNW (Lot 95 = Tract E), S1, T9S, R22E and the point of diversion located in the SENENW (Lot 97 = Tract C), S11, T8S, R23E are limited to a combined maximum diversion rate of 7.00 cfs.
7. The point of diversion located in the NESESE (Lot 96 = Tract D), S15, T8S, R24E and the point of diversion located in the NWNENW (Lot 90 = Tract K), S26, T8S, R24E are limited to a combined maximum diversion rate of 10.00 cfs.

**WATER RIGHT NO. 36-15127B**  
**As Modified by Transfer No. 78443**

**CONDITIONS OF APPROVAL**

8. The point of diversion located in the NWSW (Lot 93 = Tract G), S28, T8S, R24E, the point of diversion located in the SESENE (Lot 96 = Tract D), S13, T8S, R24E and the point of diversion located in the SWSESW (Lot 96 = Tract D), S14, T8S, R25E are limited to a combined maximum diversion rate of 17.00 cfs.
9. The point of diversion located in the SWSWNW (Lot 98 = Tract B), S30, T8S, R24E and the point of diversion located in the SWSWNW (Lot 99 = Tract A), S13, T8S, R24E and the point of diversion in the SESESW (Lot 90 = Tract K) S17, T8S, R24E and the point of diversion in the SESESW (Lot 95 = Tract E) S20, T8S, R24E and the point of diversion in the SWNWNW (Lot 99 = Tract A) S1, T9S, R21E and the point of diversion in the NWNENW (Lot 97 = Tract C) S 8, T9S, R22E are limited to a combined maximum diversion rate of 45.0 cfs.
10. This right is limited to the irrigation of 1751.5 acres within the place of use described above in a single irrigation season.
11. Rights 36-2080, 36-15127A, 36-15127B, 36-15192, 36-15193A, 36-15193B, 36-15194A, 36-15194B, 36-15195A, 36-15195B, 36-15196A and 36-15196B when combined shall not exceed a total diversion rate of 1,100 cfs, a total annual maximum diversion volume of 266,744.8 af, and the irrigation of 66,686.2 acres.
12. Use of water under this right will be regulated by a watermaster with responsibility for the distribution of water among appropriators within a water district. At the time of this approval, this water right is within State Water District No. 130.
13. The right holder shall maintain lockable controlling works of a type approved by the Department in a manner that will provide the watermaster suitable control of the diversion(s).
14. Prior to the diversion and use of water under Transfer approval 78443, the right holder shall install and maintain acceptable measuring device(s) at the authorized point(s) of diversion in accordance with Department specifications, or shall obtain an approved variance from the Department to determine the amount of water diverted from power records or to maintain an existing measuring device.
15. Upon specific notification of the Department, the right holder shall install and maintain data loggers to record water usage information at the authorized point(s) of diversion in accordance with Department specifications.
16. Right holder shall comply with the drilling permit requirements of Section 42-235, Idaho Code and applicable Well Construction Rules of the Department.
17. Relift drain pumps used within the boundary of the district for reuse of return flow.
18. The beneficial use of the water represented hereby is for the landowners within the A & B Irrigation District pursuant to contract No. 14-06-100-2386, dated February 9, 1962 (as may be supplemented or amended) between the United States of America through the U.S. Bureau of Reclamation and the A & B Irrigation District for irrigation and other permitted purposes as authorized by the Act of September 30, 1950, CH. 1114, 64 STAT. 1083, of the North Side Pumping Division of the Minidoka Irrigation Project.

**WATER RIGHT NO. 36-15127B**  
**As Modified by Transfer No. 78443**

**CONDITIONS OF APPROVAL**

19. The period of use for the irrigation described in this approval may be extended to a beginning date of 3/15 and an ending date of 11/15 provided that beneficial use of the water can be shown and other elements of the right are not exceeded. The use of water before 4/1 and after 10/31 is subordinate to all water rights having no subordinated early or late irrigation use and a priority date earlier than the SRBA partial decree date.
20. This right is based upon an enlargement of right No. 36-2080 pursuant to Section 42-1426, Idaho Code. This right is subordinate to all water rights with a priority date earlier than April 12, 1994, that are not decreed as enlargements pursuant to Section 42-1426, Idaho Code. As between water rights decreed as enlargements as pursuant to Section 42-1426, Idaho Code, the earlier priority right is the superior right.
21. The right holder shall accomplish the change authorized by this transfer within one (1) year of the date of this approval.
22. Failure of the right holder to comply with the conditions of this transfer is cause for the Director to rescind approval of the transfer.
23. Pursuant to Section 42-1412(6), Idaho Code, this water right is subject to such general provisions necessary for the definition of the rights or for the efficient administration of water rights as may be determined by the Snake River Basin Adjudication court at a point in time no later than the entry of the final unified decree.

**WATER RIGHT NO. 36-15192**  
**As Modified by Transfer No. 78443**

In accordance with the approval of Transfer No. 78443, Water Right No. 36-15192 is now described as follows:

**Right Holder:** UNITED STATES OF AMERICA ACTING THROUGH  
 BUREAU OF RECLAMATION  
 REGIONAL DIRECTOR PN CODE-3100  
 1150 N CURTIS RD STE 100  
 BOISE, ID 83706-1234

**Priority Date:** 4/1/1962

**Source:** GROUND WATER

<u>BENEFICIAL USE</u>	<u>From</u>	<u>To</u>	<u>Diversion Rate</u>	<u>Diversion Volume</u>
IRRIGATION	04/01	to 10/31	0.600 cfs	145.2 af
			0.600 cfs	145.2 af

**LOCATION OF POINT(S) OF DIVERSION**

GROUND WATER	L99 (NWSESW)	Sec 34 Twp 07S Rge 23E MINIDOKA County
GROUND WATER	L99 (NWSESW)	Sec 34 Twp 07S Rge 23E MINIDOKA County
GROUND WATER	L96 (NWSWSW)	Sec 22 Twp 07S Rge 24E MINIDOKA County
GROUND WATER	L98 (NWNWSE)	Sec 22 Twp 07S Rge 24E MINIDOKA County
GROUND WATER	L97 (NESESE)	Sec 22 Twp 07S Rge 24E MINIDOKA County
GROUND WATER	L99 (NWSWNE)	Sec 23 Twp 07S Rge 24E MINIDOKA County
GROUND WATER	L99 (NWSENE)	Sec 26 Twp 07S Rge 24E MINIDOKA County
GROUND WATER	L94 (NENWSW)	Sec 26 Twp 07S Rge 24E MINIDOKA County
GROUND WATER	L98 (NWSWNE)	Sec 28 Twp 07S Rge 24E MINIDOKA County
GROUND WATER	L98 (NWSWNE)	Sec 28 Twp 07S Rge 24E MINIDOKA County
GROUND WATER	L99 (SWNWSE)	Sec 30 Twp 07S Rge 24E MINIDOKA County
GROUND WATER	L99 (SWNWSE)	Sec 30 Twp 07S Rge 24E MINIDOKA County
GROUND WATER	L99 (NWSWNE)	Sec 31 Twp 07S Rge 24E MINIDOKA County
GROUND WATER	L97 (SWSENE)	Sec 32 Twp 07S Rge 24E MINIDOKA County
GROUND WATER	L97 (SWSENE)	Sec 32 Twp 07S Rge 24E MINIDOKA County
GROUND WATER	L98 (SEWSE)	Sec 33 Twp 07S Rge 24E MINIDOKA County
GROUND WATER	L98 (SEWSE)	Sec 33 Twp 07S Rge 24E MINIDOKA County
GROUND WATER	L98 (SWSENW)	Sec 34 Twp 07S Rge 24E MINIDOKA County
GROUND WATER	L98 (SWSWSE)	Sec 35 Twp 07S Rge 24E MINIDOKA County
GROUND WATER	L98 (SWSWSE)	Sec 35 Twp 07S Rge 24E MINIDOKA County
GROUND WATER	L99 (NESESW)	Sec 27 Twp 07S Rge 25E MINIDOKA County
GROUND WATER	L99 (NENESW)	Sec 29 Twp 07S Rge 25E MINIDOKA County
GROUND WATER	L98 (NENWSE)	Sec 30 Twp 07S Rge 25E MINIDOKA County
GROUND WATER	L96 (NENESW)	Sec 31 Twp 07S Rge 25E MINIDOKA County
GROUND WATER	L96 (NWNESW)	Sec 32 Twp 07S Rge 25E MINIDOKA County
GROUND WATER	L99 (NESWNW)	Sec 33 Twp 07S Rge 25E MINIDOKA County
GROUND WATER	L97 (SENESE)	Sec 34 Twp 07S Rge 25E MINIDOKA County
GROUND WATER	L98 (NWNES)	Sec 22 Twp 08S Rge 21E JEROME County
GROUND WATER	L97 (NWSSENW)	Sec 24 Twp 08S Rge 21E JEROME County
GROUND WATER	L96 (NWSENE)	Sec 26 Twp 08S Rge 21E JEROME County
GROUND WATER	L96 (NWSENE)	Sec 26 Twp 08S Rge 21E JEROME County
GROUND WATER	L93 (SENESE)	Sec 35 Twp 08S Rge 21E JEROME County
GROUND WATER	L99 (SWSWSW)	Sec 35 Twp 08S Rge 21E JEROME County
GROUND WATER	L97 (SESESE)	Sec 35 Twp 08S Rge 21E JEROME County
GROUND WATER	L97 (SESESE)	Sec 35 Twp 08S Rge 21E JEROME County
GROUND WATER	L96 (SWNWWSW)	Sec 30 Twp 08S Rge 22E MINIDOKA County
GROUND WATER	L99 (SWNWNE)	Sec 35 Twp 08S Rge 22E MINIDOKA County

**WATER RIGHT NO. 36-15192**  
**As Modified by Transfer No. 78443**

GROUND WATER	L98 (SWSWSE)	Sec 35 Twp 08S Rge 22E MINIDOKA County
GROUND WATER	L98 (SWSWSE)	Sec 35 Twp 08S Rge 22E MINIDOKA County
GROUND WATER	L99 (NENWNE)	Sec 1 Twp 08S Rge 23E MINIDOKA County
GROUND WATER	L99 (NENWNE)	Sec 1 Twp 08S Rge 23E MINIDOKA County
GROUND WATER	L94 (SWSWSW)	Sec 1 Twp 08S Rge 23E MINIDOKA County
GROUND WATER	L92 (SWSENE)	Sec 10 Twp 08S Rge 23E MINIDOKA County
GROUND WATER	L96 (NESWSW)	Sec 10 Twp 08S Rge 23E MINIDOKA County
GROUND WATER	L97 (SEENW)	Sec 11 Twp 08S Rge 23E MINIDOKA County
GROUND WATER	L96 (SWSWNE)	Sec 12 Twp 08S Rge 23E MINIDOKA County
GROUND WATER	L96 (SWSWNE)	Sec 12 Twp 08S Rge 23E MINIDOKA County
GROUND WATER	L94 (SESESW)	Sec 12 Twp 08S Rge 23E MINIDOKA County
GROUND WATER	L94 (SESESW)	Sec 12 Twp 08S Rge 23E MINIDOKA County
GROUND WATER	L87 (NWNWNW)	Sec 14 Twp 08S Rge 23E MINIDOKA County
GROUND WATER	L87 (NWNWNW)	Sec 14 Twp 08S Rge 23E MINIDOKA County
GROUND WATER	L99 (SEENW)	Sec 15 Twp 08S Rge 23E MINIDOKA County
GROUND WATER	L99 (SEENW)	Sec 15 Twp 08S Rge 23E MINIDOKA County
GROUND WATER	L94 (SESESE)	Sec 15 Twp 08S Rge 23E MINIDOKA County
GROUND WATER	L96 (NWNENW)	Sec 17 Twp 08S Rge 23E MINIDOKA County
GROUND WATER	L97 (NESESE)	Sec 17 Twp 08S Rge 23E MINIDOKA County
GROUND WATER	L97 (NESESE)	Sec 17 Twp 08S Rge 23E MINIDOKA County
GROUND WATER	L99 (NWSWSE)	Sec 19 Twp 08S Rge 23E MINIDOKA County
GROUND WATER	L99 (NWSWSE)	Sec 19 Twp 08S Rge 23E MINIDOKA County
GROUND WATER	L96 (SENESE)	Sec 2 Twp 08S Rge 23E MINIDOKA County
GROUND WATER	NESENE	Sec 21 Twp 08S Rge 23E MINIDOKA County
GROUND WATER	L99 (SWSENE)	Sec 21 Twp 08S Rge 23E MINIDOKA County
GROUND WATER	L97 (SWSSEW)	Sec 22 Twp 08S Rge 23E MINIDOKA County
GROUND WATER	L95 (SWNWSW)	Sec 23 Twp 08S Rge 23E MINIDOKA County
GROUND WATER	L95 (SWNWSW)	Sec 23 Twp 08S Rge 23E MINIDOKA County
GROUND WATER	L98 (NENWNW)	Sec 24 Twp 08S Rge 23E MINIDOKA County
GROUND WATER	L95 (NESESW)	Sec 24 Twp 08S Rge 23E MINIDOKA County
GROUND WATER	L95 (NESESW)	Sec 24 Twp 08S Rge 23E MINIDOKA County
GROUND WATER	L97 (NWSENW)	Sec 25 Twp 08S Rge 23E MINIDOKA County
GROUND WATER	NENESE	Sec 26 Twp 08S Rge 23E MINIDOKA County
GROUND WATER	L99 (NENENE)	Sec 27 Twp 08S Rge 23E MINIDOKA County
GROUND WATER	L98 (SWSESW)	Sec 27 Twp 08S Rge 23E MINIDOKA County
GROUND WATER	L93 (SWSESW)	Sec 27 Twp 08S Rge 23E MINIDOKA County
GROUND WATER	L95 (SWNESW)	Sec 28 Twp 08S Rge 23E MINIDOKA County
GROUND WATER	L93 (NWSWSW)	Sec 28 Twp 08S Rge 23E MINIDOKA County
GROUND WATER	L93 (NWSWSW)	Sec 28 Twp 08S Rge 23E MINIDOKA County
GROUND WATER	L91 (SESENE)	Sec 29 Twp 08S Rge 23E MINIDOKA County
GROUND WATER	L91 (SESENE)	Sec 29 Twp 08S Rge 23E MINIDOKA County
GROUND WATER	L95 (SESESE)	Sec 31 Twp 08S Rge 23E MINIDOKA County
GROUND WATER	L97 (NWSSEW)	Sec 34 Twp 08S Rge 23E MINIDOKA County
GROUND WATER	L90 (SENWNW)	Sec 35 Twp 08S Rge 23E MINIDOKA County
GROUND WATER	L96 (NESWSW)	Sec 35 Twp 08S Rge 23E MINIDOKA County
GROUND WATER	L95 (SESESE)	Sec 35 Twp 08S Rge 23E MINIDOKA County
GROUND WATER	L95 (SWSWSW)	Sec 4 Twp 08S Rge 23E MINIDOKA County
GROUND WATER	L95 (SWSWSW)	Sec 4 Twp 08S Rge 23E MINIDOKA County
GROUND WATER	L93 (NESENE)	Sec 5 Twp 08S Rge 23E MINIDOKA County
GROUND WATER	L93 (NESENE)	Sec 5 Twp 08S Rge 23E MINIDOKA County
GROUND WATER	L97 (NENESE)	Sec 8 Twp 08S Rge 23E MINIDOKA County
GROUND WATER	L98 (SESENE)	Sec 1 Twp 08S Rge 24E MINIDOKA County
GROUND WATER	L98 (NWSWNE)	Sec 10 Twp 08S Rge 24E MINIDOKA County
GROUND WATER	L92 (SWSWNW)	Sec 10 Twp 08S Rge 24E MINIDOKA County
GROUND WATER	L95 (SESESW)	Sec 10 Twp 08S Rge 24E MINIDOKA County
GROUND WATER	L98 (SWNENW)	Sec 11 Twp 08S Rge 24E MINIDOKA County
GROUND WATER	L98 (SWNENW)	Sec 11 Twp 08S Rge 24E MINIDOKA County
GROUND WATER	L95 (NWNWSE)	Sec 11 Twp 08S Rge 24E MINIDOKA County
GROUND WATER	L97 (NENWNE)	Sec 12 Twp 08S Rge 24E MINIDOKA County
GROUND WATER	L90 (NWNWNE)	Sec 13 Twp 08S Rge 24E MINIDOKA County
GROUND WATER	L90 (NWNWNE)	Sec 13 Twp 08S Rge 24E MINIDOKA County
GROUND WATER	L96 (SESENE)	Sec 13 Twp 08S Rge 24E MINIDOKA County
GROUND WATER	L99 (SWSWNW)	Sec 13 Twp 08S Rge 24E MINIDOKA County

Transfer No. 78443

**WATER RIGHT NO. 36-15192**

**As Modified by Transfer No. 78443**

GROUND WATER	L95 (SWSESW)	Sec 14 Twp 08S Rge 24E MINIDOKA County
GROUND WATER	L97 (SESWNW)	Sec 15 Twp 08S Rge 24E MINIDOKA County
GROUND WATER	L96 (NESESE)	Sec 15 Twp 08S Rge 24E MINIDOKA County
GROUND WATER	L90 (SESESW)	Sec 17 Twp 08S Rge 24E MINIDOKA County
GROUND WATER	L96 (NESWNW)	Sec 18 Twp 08S Rge 24E MINIDOKA County
GROUND WATER	L93 (NWNESE)	Sec 2 Twp 08S Rge 24E MINIDOKA County
GROUND WATER	L95 (NENWNE)	Sec 21 Twp 08S Rge 24E MINIDOKA County
GROUND WATER	L97 (NESWSW)	Sec 21 Twp 08S Rge 24E MINIDOKA County
GROUND WATER	L96 (SWNESE)	Sec 22 Twp 08S Rge 24E MINIDOKA County
GROUND WATER	L95 (SESESW)	Sec 23 Twp 08S Rge 24E MINIDOKA County
GROUND WATER	L98 (SESWNE)	Sec 26 Twp 08S Rge 24E MINIDOKA County
GROUND WATER	L93 (NWSW)	Sec 28 Twp 08S Rge 24E MINIDOKA County
GROUND WATER	L93 (SENWSE)	Sec 29 Twp 08S Rge 24E MINIDOKA County
GROUND WATER	L99 (SWSENE)	Sec 3 Twp 08S Rge 24E MINIDOKA County
GROUND WATER	L99 (SWSENE)	Sec 3 Twp 08S Rge 24E MINIDOKA County
GROUND WATER	L92 (SWNENW)	Sec 30 Twp 08S Rge 24E MINIDOKA County
GROUND WATER	L98 (SWSWNW)	Sec 30 Twp 08S Rge 24E MINIDOKA County
GROUND WATER	L98 (SWSESW)	Sec 31 Twp 08S Rge 24E MINIDOKA County
GROUND WATER	L98 (SWSESW)	Sec 31 Twp 08S Rge 24E MINIDOKA County
GROUND WATER	L97 (SWSWNE)	Sec 4 Twp 08S Rge 24E MINIDOKA County
GROUND WATER	L99 (NESWSW)	Sec 4 Twp 08S Rge 24E MINIDOKA County
GROUND WATER	L99 (NESWSW)	Sec 4 Twp 08S Rge 24E MINIDOKA County
GROUND WATER	L94 (SENENW)	Sec 6 Twp 08S Rge 24E MINIDOKA County
GROUND WATER	L98 (NWNWSW)	Sec 6 Twp 08S Rge 24E MINIDOKA County
GROUND WATER	L91 (SENESE)	Sec 6 Twp 08S Rge 24E MINIDOKA County
GROUND WATER	L95 (NESENW)	Sec 7 Twp 08S Rge 24E MINIDOKA County
GROUND WATER	L97 (NESENE)	Sec 8 Twp 08S Rge 24E MINIDOKA County
GROUND WATER	L95 (NESESW)	Sec 11 Twp 08S Rge 25E MINIDOKA County
GROUND WATER	L99 (NWNWNW)	Sec 12 Twp 08S Rge 25E MINIDOKA County
GROUND WATER	L99 (NWNWNW)	Sec 12 Twp 08S Rge 25E MINIDOKA County
GROUND WATER	L99 (NWSWSW)	Sec 13 Twp 08S Rge 25E MINIDOKA County
GROUND WATER	L97 (SWNESW)	Sec 14 Twp 08S Rge 25E MINIDOKA County
GROUND WATER	L96 (SWSESW)	Sec 14 Twp 08S Rge 25E MINIDOKA County
GROUND WATER	L94 (NWSWSW)	Sec 15 Twp 08S Rge 25E MINIDOKA County
GROUND WATER	L94 (NWSWSW)	Sec 15 Twp 08S Rge 25E MINIDOKA County
GROUND WATER	L95 (NWNENE)	Sec 17 Twp 08S Rge 25E MINIDOKA County
GROUND WATER	L90 (NENWNE)	Sec 19 Twp 08S Rge 25E MINIDOKA County
GROUND WATER	L90 (NENWNE)	Sec 19 Twp 08S Rge 25E MINIDOKA County
GROUND WATER	L94 (SESWNW)	Sec 19 Twp 08S Rge 25E MINIDOKA County
GROUND WATER	L94 (SESWNW)	Sec 19 Twp 08S Rge 25E MINIDOKA County
GROUND WATER	L96 (NESESW)	Sec 21 Twp 08S Rge 25E MINIDOKA County
GROUND WATER	L91 (NWNWNW)	Sec 23 Twp 08S Rge 25E MINIDOKA County
GROUND WATER	L91 (NWNWNW)	Sec 23 Twp 08S Rge 25E MINIDOKA County
GROUND WATER	L95 (SENWNW)	Sec 24 Twp 08S Rge 25E MINIDOKA County
GROUND WATER	L99 (SENENW)	Sec 3 Twp 08S Rge 25E MINIDOKA County
GROUND WATER	L99 (SENENW)	Sec 3 Twp 08S Rge 25E MINIDOKA County
GROUND WATER	L96 (NWNWNW)	Sec 3 Twp 08S Rge 25E MINIDOKA County
GROUND WATER	L96 (NWNWNW)	Sec 3 Twp 08S Rge 25E MINIDOKA County
GROUND WATER	L98 (NESESE)	Sec 3 Twp 08S Rge 25E MINIDOKA County
GROUND WATER	L95 (NWNENE)	Sec 5 Twp 08S Rge 25E MINIDOKA County
GROUND WATER	L95 (NWNENE)	Sec 5 Twp 08S Rge 25E MINIDOKA County
GROUND WATER	L98 (NESESE)	Sec 6 Twp 08S Rge 25E MINIDOKA County
GROUND WATER	L98 (NESESE)	Sec 6 Twp 08S Rge 25E MINIDOKA County
GROUND WATER	L99 (SWNWNW)	Sec 1 Twp 09S Rge 21E JEROME County
GROUND WATER	L99 (NWNESW)	Sec 1 Twp 09S Rge 21E JEROME County
GROUND WATER	L98 (NENWSW)	Sec 3 Twp 09S Rge 21E JEROME County
GROUND WATER	L91 (SESESW)	Sec 3 Twp 09S Rge 21E JEROME County
GROUND WATER	L95 (NWNESE)	Sec 3 Twp 09S Rge 21E JEROME County
GROUND WATER	L98 (SENE)	Sec 9 Twp 09S Rge 21E JEROME County
GROUND WATER	L95 (NWNWNW)	Sec 1 Twp 09S Rge 22E MINIDOKA County
GROUND WATER	L94 (NWNWNE)	Sec 11 Twp 09S Rge 22E MINIDOKA County
GROUND WATER	L94 (SENENW)	Sec 11 Twp 09S Rge 22E MINIDOKA County
GROUND WATER	L97 (NESWNE)	Sec 15 Twp 09S Rge 22E MINIDOKA County

**WATER RIGHT NO. 36-15192**  
**As Modified by Transfer No. 78443**

GROUND WATER	L99 (SWSWNE)	Sec 15 Twp 09S Rge 22E MINIDOKA County
GROUND WATER	L97 (NESWSE)	Sec 18 Twp 09S Rge 22E MINIDOKA County
GROUND WATER	L97 (NESWSE)	Sec 18 Twp 09S Rge 22E MINIDOKA County
GROUND WATER	L99 (NWSWNV)	Sec 19 Twp 09S Rge 22E MINIDOKA County
GROUND WATER	L98 (NESESE)	Sec 28 Twp 09S Rge 22E MINIDOKA County
GROUND WATER	NENESW	Sec 3 Twp 09S Rge 22E MINIDOKA County
GROUND WATER	L99 (NWSESE)	Sec 3 Twp 09S Rge 22E MINIDOKA County
GROUND WATER	L99 (NWSESE)	Sec 3 Twp 09S Rge 22E MINIDOKA County
GROUND WATER	L99 (NWSESE)	Sec 3 Twp 09S Rge 22E MINIDOKA County
GROUND WATER	L91 (NWNENE)	Sec 30 Twp 09S Rge 22E MINIDOKA County
GROUND WATER	L97 (SENESE)	Sec 7 Twp 09S Rge 22E MINIDOKA County
GROUND WATER	L97 (NESENE)	Sec 7 Twp 09S Rge 22E MINIDOKA County
GROUND WATER	L97 (NWNENW)	Sec 8 Twp 09S Rge 22E MINIDOKA County
GROUND WATER	L98 (SESWNW)	Sec 9 Twp 09S Rge 22E MINIDOKA County
GROUND WATER	L96 (NENESW)	Sec 9 Twp 09S Rge 22E MINIDOKA County
GROUND WATER	L96 (NESENE)	Sec 2 Twp 09S Rge 23E MINIDOKA County
GROUND WATER	L95 (NESENE)	Sec 3 Twp 09S Rge 23E MINIDOKA County
GROUND WATER	L99 (NENWSW)	Sec 3 Twp 09S Rge 23E MINIDOKA County
GROUND WATER	L99 (SESENE)	Sec 6 Twp 09S Rge 23E MINIDOKA County
GROUND WATER	L92 (NWSWSE)	Sec 6 Twp 09S Rge 23E MINIDOKA County
GROUND WATER	L95 (SWNWSW)	Sec 2 Twp 10S Rge 21E JEROME County

**CONDITIONS OF APPROVAL**

1. The boundary encompassing the place of use for this water right is described with a digital boundary as authorized by Idaho law. The data comprising the digital boundary are stored in the electronic document management system of the Department and are incorporated into this approval by this reference. A map depicting the place of use is attached to this approval document to illustrate the place of use described by the digital boundary.
2. Place of use within the boundary of the A & B Irrigation District service area, pursuant to Section 43-323, Idaho Code.
3. The following convention is used to convert the government lots listed in the points of diversion to the official U.S. government tract designation: Lot 99 = Tract A, Lot 98 = Tract B, Lot 97 = Tract C, Lot 96 = Tract D, Lot 95 = Tract E, Lot 94 = Tract F, Lot 93 = Tract G, Lot 92 = Tract H, Lot 91 = Tract J, Lot 90 = Tract K, Lot 89 = Tract L, Lot 88 = Tract M, Lot 87 = Tract N, Lot 86 = Tract O, Lot 85 = Tract P, Lot 84 = Tract Q, Lot 83 = Tract R, Lot 82 = Tract S.
4. The point of diversion located in the NWNENW (Lot 94 = Tract F), S11, T9S, R22E is limited to a maximum diversion rate of 3.00 cfs.
5. The point of diversion located in the SENE (Lot 98 = Tract B), S9, T9S, R21E is limited to a maximum diversion rate of 6.00 cfs.
6. The point of diversion located in the NWNWNW (Lot 95 = Tract E), S1, T9S, R22E and the point of diversion located in the SENENW (Lot 97 = Tract C), S11, T8S, R23E are limited to a combined maximum diversion rate of 7.00 cfs.
7. The point of diversion located in the NESESE (Lot 96 = Tract D), S15, T8S, R24E and the point of diversion located in the NWNENW (Lot 90 = Tract K), S26, T8S, R24E are limited to a combined maximum diversion rate of 10.00 cfs.

**WATER RIGHT NO. 36-15192**  
**As Modified by Transfer No. 78443**

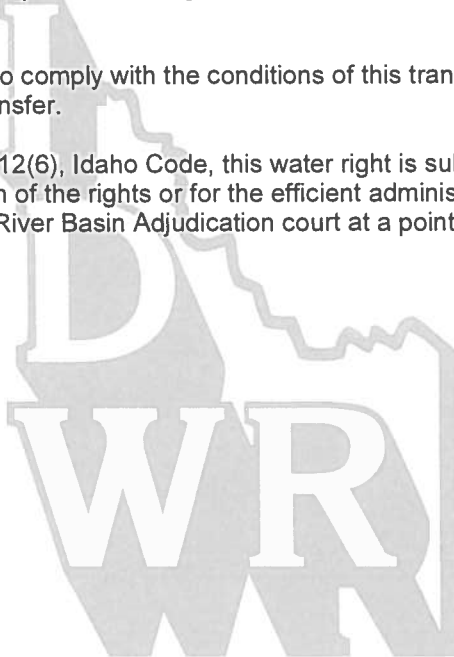
**CONDITIONS OF APPROVAL**

8. The point of diversion located in the NWSW (Lot 93 = Tract G), S28, T8S, R24E, the point of diversion located in the SESENE (Lot 96 = Tract D), S13, T8S, R24E and the point of diversion located in the SWSESW (Lot 96 = Tract D), S14, T8S, R25E are limited to a combined maximum diversion rate of 17.00 cfs.
9. The point of diversion located in the SWSWNW (Lot 98 = Tract B), S30, T8S, R24E and the point of diversion located in the SWSWNW (Lot 99 = Tract A), S13, T8S, R24E and the point of diversion in the SESESW (Lot 90 = Tract K) S17, T8S, R24E and the point of diversion in the SESESW (Lot 95 = Tract E) S20, T8S, R24E and the point of diversion in the SWNWNW (Lot 99 = Tract A) S1, T9S, R21E and the point of diversion in the NWNENW (Lot 97 = Tract C) S 8, T9S, R22E are limited to a combined maximum diversion rate of 45.0 cfs.
10. This right is limited to the irrigation of 36.3 acres within the place of use described above in a single irrigation season.
11. Rights 36-2080, 36-15127A, 36-15127B, 36-15192, 36-15193A, 36-15193B, 36-15194A, 36-15194B, 36-15195A, 36-15195B, 36-15196A and 36-15196B when combined shall not exceed a total diversion rate of 1,100 cfs, a total annual maximum diversion volume of 266,744.8 af, and the irrigation of 66,686.2 acres.
12. Use of water under this right will be regulated by a watermaster with responsibility for the distribution of water among appropriators within a water district. At the time of this approval, this water right is within State Water District No. 130.
13. The right holder shall maintain lockable controlling works of a type approved by the Department in a manner that will provide the watermaster suitable control of the diversion(s).
14. Prior to the diversion and use of water under Transfer approval 78443, the right holder shall install and maintain acceptable measuring device(s) at the authorized point(s) of diversion in accordance with Department specifications, or shall obtain an approved variance from the Department to determine the amount of water diverted from power records or to maintain an existing measuring device.
15. Upon specific notification of the Department, the right holder shall install and maintain data loggers to record water usage information at the authorized point(s) of diversion in accordance with Department specifications.
16. The beneficial use of the water represented hereby is for the landowners within the A & B Irrigation District pursuant to contract No. 14-06-100-2386, dated February 9, 1962 (as may be supplemented or amended) between the United States of America through the U.S. Bureau of Reclamation and the A & B Irrigation District for irrigation and other permitted purposes as authorized by the Act of September 30, 1950, CH. 1114, 64 STAT. 1083, of the North Side Pumping Division of the Minidoka Irrigation Project.
17. Relift drain pumps used within the boundary of the district for reuse of return flow.
18. Right holder shall comply with the drilling permit requirements of Section 42-235, Idaho Code and applicable Well Construction Rules of the Department.

**WATER RIGHT NO. 36-15192**  
**As Modified by Transfer No. 78443**

**CONDITIONS OF APPROVAL**

19. The period of use for the irrigation described in this approval may be extended to a beginning date of 3/15 and an ending date of 11/15 provided that beneficial use of the water can be shown and other elements of the right are not exceeded. The use of water before 4/1 and after 10/31 is subordinate to all water rights having no subordinated early or late irrigation use and a priority date earlier than the SRBA partial decree date.
20. The right holder shall accomplish the change authorized by this transfer within one (1) year of the date of this approval.
21. Failure of the right holder to comply with the conditions of this transfer is cause for the Director to rescind approval of the transfer.
22. Pursuant to Section 42-1412(6), Idaho Code, this water right is subject to such general provisions necessary for the definition of the rights or for the efficient administration of water rights as may be determined by the Snake River Basin Adjudication court at a point in time no later than the entry of the final unified decree.



**WATER RIGHT NO. 36-15193A**  
**As Modified by Transfer No. 78443**

In accordance with the approval of Transfer No. 78443, Water Right No. 36-15193A is now described as follows:

**Right Holder:** UNITED STATES OF AMERICA ACTING THROUGH  
 BUREAU OF RECLAMATION  
 REGIONAL DIRECTOR PN CODE-3100  
 1150 N CURTIS RD STE 100  
 BOISE, ID 83706-1234

**Priority Date:** 4/1/1962

**Source:** GROUND WATER

<u>BENEFICIAL USE</u>	<u>From</u>	<u>To</u>	<u>Diversion Rate</u>	<u>Diversion Volume</u>
IRRIGATION	04/01	to 10/31	0.210 cfs	50.0 af
			0.210 cfs	50.0 af

**LOCATION OF POINT(S) OF DIVERSION**

GROUND WATER	L99 (NWSESW)	Sec 34 Twp 07S Rge 23E MINIDOKA County
GROUND WATER	L99 (NWSESW)	Sec 34 Twp 07S Rge 23E MINIDOKA County
GROUND WATER	L96 (NWSWSW)	Sec 22 Twp 07S Rge 24E MINIDOKA County
GROUND WATER	L98 (NWNWSE)	Sec 22 Twp 07S Rge 24E MINIDOKA County
GROUND WATER	L97 (NESESE)	Sec 22 Twp 07S Rge 24E MINIDOKA County
GROUND WATER	L99 (NWSWNE)	Sec 23 Twp 07S Rge 24E MINIDOKA County
GROUND WATER	L99 (NWSENE)	Sec 26 Twp 07S Rge 24E MINIDOKA County
GROUND WATER	L94 (NENWSW)	Sec 26 Twp 07S Rge 24E MINIDOKA County
GROUND WATER	L98 (NWSWNE)	Sec 28 Twp 07S Rge 24E MINIDOKA County
GROUND WATER	L98 (NWSWNE)	Sec 28 Twp 07S Rge 24E MINIDOKA County
GROUND WATER	L99 (SWNWSE)	Sec 30 Twp 07S Rge 24E MINIDOKA County
GROUND WATER	L99 (SWNWSE)	Sec 30 Twp 07S Rge 24E MINIDOKA County
GROUND WATER	L99 (NWSWNE)	Sec 31 Twp 07S Rge 24E MINIDOKA County
GROUND WATER	L97 (SWSENE)	Sec 32 Twp 07S Rge 24E MINIDOKA County
GROUND WATER	L97 (SWSENE)	Sec 32 Twp 07S Rge 24E MINIDOKA County
GROUND WATER	L98 (SENWSE)	Sec 33 Twp 07S Rge 24E MINIDOKA County
GROUND WATER	L98 (SENWSE)	Sec 33 Twp 07S Rge 24E MINIDOKA County
GROUND WATER	L98 (SWSENW)	Sec 34 Twp 07S Rge 24E MINIDOKA County
GROUND WATER	L98 (SWSWSE)	Sec 35 Twp 07S Rge 24E MINIDOKA County
GROUND WATER	L98 (SWSWSE)	Sec 35 Twp 07S Rge 24E MINIDOKA County
GROUND WATER	L99 (NESESW)	Sec 27 Twp 07S Rge 25E MINIDOKA County
GROUND WATER	L99 (NENESW)	Sec 29 Twp 07S Rge 25E MINIDOKA County
GROUND WATER	L98 (NENWSE)	Sec 30 Twp 07S Rge 25E MINIDOKA County
GROUND WATER	L96 (NENESW)	Sec 31 Twp 07S Rge 25E MINIDOKA County
GROUND WATER	L96 (NWNESW)	Sec 32 Twp 07S Rge 25E MINIDOKA County
GROUND WATER	L99 (NESWNNW)	Sec 33 Twp 07S Rge 25E MINIDOKA County
GROUND WATER	L97 (SESESW)	Sec 34 Twp 07S Rge 25E MINIDOKA County
GROUND WATER	L98 (NWNENE)	Sec 22 Twp 08S Rge 21E JEROME County
GROUND WATER	L97 (NWSENW)	Sec 24 Twp 08S Rge 21E JEROME County
GROUND WATER	L96 (NWSENE)	Sec 26 Twp 08S Rge 21E JEROME County
GROUND WATER	L96 (NWSENE)	Sec 26 Twp 08S Rge 21E JEROME County
GROUND WATER	L93 (SENESE)	Sec 35 Twp 08S Rge 21E JEROME County
GROUND WATER	L99 (SWSWSW)	Sec 35 Twp 08S Rge 21E JEROME County
GROUND WATER	L97 (SESESE)	Sec 35 Twp 08S Rge 21E JEROME County
GROUND WATER	L97 (SESESE)	Sec 35 Twp 08S Rge 21E JEROME County
GROUND WATER	L96 (SWNWSW)	Sec 30 Twp 08S Rge 22E MINIDOKA County
GROUND WATER	L99 (SWNWNE)	Sec 35 Twp 08S Rge 22E MINIDOKA County

**WATER RIGHT NO. 36-15193A**

**As Modified by Transfer No. 78443**

GROUND WATER	L98 (SWSWSE)	Sec 35 Twp 08S Rge 22E MINIDOKA County
GROUND WATER	L98 (SWSWSE)	Sec 35 Twp 08S Rge 22E MINIDOKA County
GROUND WATER	L99 (NENWNE)	Sec 1 Twp 08S Rge 23E MINIDOKA County
GROUND WATER	L99 (NENWNE)	Sec 1 Twp 08S Rge 23E MINIDOKA County
GROUND WATER	L94 (SWSWSW)	Sec 1 Twp 08S Rge 23E MINIDOKA County
GROUND WATER	L92 (SWSENE)	Sec 10 Twp 08S Rge 23E MINIDOKA County
GROUND WATER	L96 (NESWSW)	Sec 10 Twp 08S Rge 23E MINIDOKA County
GROUND WATER	L97 (SEENW)	Sec 11 Twp 08S Rge 23E MINIDOKA County
GROUND WATER	L96 (SWSWNE)	Sec 12 Twp 08S Rge 23E MINIDOKA County
GROUND WATER	L96 (SWSWNE)	Sec 12 Twp 08S Rge 23E MINIDOKA County
GROUND WATER	L94 (SESESW)	Sec 12 Twp 08S Rge 23E MINIDOKA County
GROUND WATER	L94 (SESESW)	Sec 12 Twp 08S Rge 23E MINIDOKA County
GROUND WATER	L87 (NWNWNW)	Sec 14 Twp 08S Rge 23E MINIDOKA County
GROUND WATER	L87 (NWNWNW)	Sec 14 Twp 08S Rge 23E MINIDOKA County
GROUND WATER	L99 (SEENW)	Sec 15 Twp 08S Rge 23E MINIDOKA County
GROUND WATER	L99 (SEENW)	Sec 15 Twp 08S Rge 23E MINIDOKA County
GROUND WATER	L94 (SESESE)	Sec 15 Twp 08S Rge 23E MINIDOKA County
GROUND WATER	L96 (NWNENW)	Sec 17 Twp 08S Rge 23E MINIDOKA County
GROUND WATER	L97 (NESESE)	Sec 17 Twp 08S Rge 23E MINIDOKA County
GROUND WATER	L97 (NESESE)	Sec 17 Twp 08S Rge 23E MINIDOKA County
GROUND WATER	L99 (NWSWSE)	Sec 19 Twp 08S Rge 23E MINIDOKA County
GROUND WATER	L99 (NWSWSE)	Sec 19 Twp 08S Rge 23E MINIDOKA County
GROUND WATER	L96 (SESESW)	Sec 2 Twp 08S Rge 23E MINIDOKA County
GROUND WATER	NESENE	Sec 21 Twp 08S Rge 23E MINIDOKA County
GROUND WATER	L99 (SWSENE)	Sec 21 Twp 08S Rge 23E MINIDOKA County
GROUND WATER	L97 (SWSESW)	Sec 22 Twp 08S Rge 23E MINIDOKA County
GROUND WATER	L95 (SWNWSW)	Sec 23 Twp 08S Rge 23E MINIDOKA County
GROUND WATER	L95 (SWNWSW)	Sec 23 Twp 08S Rge 23E MINIDOKA County
GROUND WATER	L98 (NENWNW)	Sec 24 Twp 08S Rge 23E MINIDOKA County
GROUND WATER	L95 (NESESW)	Sec 24 Twp 08S Rge 23E MINIDOKA County
GROUND WATER	L95 (NESESW)	Sec 24 Twp 08S Rge 23E MINIDOKA County
GROUND WATER	L97 (NWSENW)	Sec 25 Twp 08S Rge 23E MINIDOKA County
GROUND WATER	NENESE	Sec 26 Twp 08S Rge 23E MINIDOKA County
GROUND WATER	L99 (NENENE)	Sec 27 Twp 08S Rge 23E MINIDOKA County
GROUND WATER	L98 (SWSENW)	Sec 27 Twp 08S Rge 23E MINIDOKA County
GROUND WATER	L93 (SWSESW)	Sec 27 Twp 08S Rge 23E MINIDOKA County
GROUND WATER	L95 (SWNESW)	Sec 28 Twp 08S Rge 23E MINIDOKA County
GROUND WATER	L93 (NWSWSW)	Sec 28 Twp 08S Rge 23E MINIDOKA County
GROUND WATER	L93 (NWSWSW)	Sec 28 Twp 08S Rge 23E MINIDOKA County
GROUND WATER	L91 (SESENE)	Sec 29 Twp 08S Rge 23E MINIDOKA County
GROUND WATER	L91 (SESENE)	Sec 29 Twp 08S Rge 23E MINIDOKA County
GROUND WATER	L95 (SENESE)	Sec 31 Twp 08S Rge 23E MINIDOKA County
GROUND WATER	L97 (NWSESW)	Sec 34 Twp 08S Rge 23E MINIDOKA County
GROUND WATER	L90 (SENWNW)	Sec 35 Twp 08S Rge 23E MINIDOKA County
GROUND WATER	L96 (NESWSW)	Sec 35 Twp 08S Rge 23E MINIDOKA County
GROUND WATER	L95 (SESESE)	Sec 35 Twp 08S Rge 23E MINIDOKA County
GROUND WATER	L95 (SWSWSW)	Sec 4 Twp 08S Rge 23E MINIDOKA County
GROUND WATER	L95 (SWSWSW)	Sec 4 Twp 08S Rge 23E MINIDOKA County
GROUND WATER	L93 (NESENE)	Sec 5 Twp 08S Rge 23E MINIDOKA County
GROUND WATER	L93 (NESENE)	Sec 5 Twp 08S Rge 23E MINIDOKA County
GROUND WATER	L97 (NENESE)	Sec 8 Twp 08S Rge 23E MINIDOKA County
GROUND WATER	L98 (SESENE)	Sec 1 Twp 08S Rge 24E MINIDOKA County
GROUND WATER	L98 (NWSWNE)	Sec 10 Twp 08S Rge 24E MINIDOKA County
GROUND WATER	L92 (SWSWNW)	Sec 10 Twp 08S Rge 24E MINIDOKA County
GROUND WATER	L95 (SESESW)	Sec 10 Twp 08S Rge 24E MINIDOKA County
GROUND WATER	L98 (SWNENW)	Sec 11 Twp 08S Rge 24E MINIDOKA County
GROUND WATER	L98 (SWNENW)	Sec 11 Twp 08S Rge 24E MINIDOKA County
GROUND WATER	L95 (NWNWSE)	Sec 11 Twp 08S Rge 24E MINIDOKA County
GROUND WATER	L97 (NENWNE)	Sec 12 Twp 08S Rge 24E MINIDOKA County
GROUND WATER	L90 (NWNWNE)	Sec 13 Twp 08S Rge 24E MINIDOKA County
GROUND WATER	L90 (NWNWNE)	Sec 13 Twp 08S Rge 24E MINIDOKA County
GROUND WATER	L96 (SESENE)	Sec 13 Twp 08S Rge 24E MINIDOKA County
GROUND WATER	L99 (SWSWNW)	Sec 13 Twp 08S Rge 24E MINIDOKA County

**WATER RIGHT NO. 36-15193A**

**As Modified by Transfer No. 78443**

GROUND WATER	L95 (SWSESW)	Sec 14 Twp 08S Rge 24E MINIDOKA County
GROUND WATER	L97 (SESWNW)	Sec 15 Twp 08S Rge 24E MINIDOKA County
GROUND WATER	L96 (NESESE)	Sec 15 Twp 08S Rge 24E MINIDOKA County
GROUND WATER	L90 (SESESW)	Sec 17 Twp 08S Rge 24E MINIDOKA County
GROUND WATER	L96 (NESWNW)	Sec 18 Twp 08S Rge 24E MINIDOKA County
GROUND WATER	L93 (NWNESE)	Sec 2 Twp 08S Rge 24E MINIDOKA County
GROUND WATER	L95 (NENWNE)	Sec 21 Twp 08S Rge 24E MINIDOKA County
GROUND WATER	L97 (NESWSW)	Sec 21 Twp 08S Rge 24E MINIDOKA County
GROUND WATER	L96 (SWNESE)	Sec 22 Twp 08S Rge 24E MINIDOKA County
GROUND WATER	L95 (SESESW)	Sec 23 Twp 08S Rge 24E MINIDOKA County
GROUND WATER	L98 (SESWNE)	Sec 26 Twp 08S Rge 24E MINIDOKA County
GROUND WATER	L93 (NWSW)	Sec 28 Twp 08S Rge 24E MINIDOKA County
GROUND WATER	L93 (SENWSW)	Sec 29 Twp 08S Rge 24E MINIDOKA County
GROUND WATER	L99 (SWSENE)	Sec 3 Twp 08S Rge 24E MINIDOKA County
GROUND WATER	L99 (SWSENE)	Sec 3 Twp 08S Rge 24E MINIDOKA County
GROUND WATER	L92 (SWNENW)	Sec 30 Twp 08S Rge 24E MINIDOKA County
GROUND WATER	L98 (SWSWNW)	Sec 30 Twp 08S Rge 24E MINIDOKA County
GROUND WATER	L98 (SWSESW)	Sec 31 Twp 08S Rge 24E MINIDOKA County
GROUND WATER	L98 (SWSESW)	Sec 31 Twp 08S Rge 24E MINIDOKA County
GROUND WATER	L97 (SWSWNE)	Sec 4 Twp 08S Rge 24E MINIDOKA County
GROUND WATER	L99 (NESWSW)	Sec 4 Twp 08S Rge 24E MINIDOKA County
GROUND WATER	L99 (NESWSW)	Sec 4 Twp 08S Rge 24E MINIDOKA County
GROUND WATER	L94 (SENENW)	Sec 6 Twp 08S Rge 24E MINIDOKA County
GROUND WATER	L98 (NWNWSW)	Sec 6 Twp 08S Rge 24E MINIDOKA County
GROUND WATER	L91 (SENESE)	Sec 6 Twp 08S Rge 24E MINIDOKA County
GROUND WATER	L95 (NESENW)	Sec 7 Twp 08S Rge 24E MINIDOKA County
GROUND WATER	L97 (NESENE)	Sec 8 Twp 08S Rge 24E MINIDOKA County
GROUND WATER	L95 (NESESW)	Sec 11 Twp 08S Rge 25E MINIDOKA County
GROUND WATER	L99 (NWNWNW)	Sec 12 Twp 08S Rge 25E MINIDOKA County
GROUND WATER	L99 (NWNWNW)	Sec 12 Twp 08S Rge 25E MINIDOKA County
GROUND WATER	L99 (NWSWSW)	Sec 13 Twp 08S Rge 25E MINIDOKA County
GROUND WATER	L97 (SWNESW)	Sec 14 Twp 08S Rge 25E MINIDOKA County
GROUND WATER	L96 (SWSESW)	Sec 14 Twp 08S Rge 25E MINIDOKA County
GROUND WATER	L94 (NWSWSW)	Sec 15 Twp 08S Rge 25E MINIDOKA County
GROUND WATER	L94 (NWSWSW)	Sec 15 Twp 08S Rge 25E MINIDOKA County
GROUND WATER	L95 (NWNENE)	Sec 17 Twp 08S Rge 25E MINIDOKA County
GROUND WATER	L90 (NENWNE)	Sec 19 Twp 08S Rge 25E MINIDOKA County
GROUND WATER	L90 (NENWNE)	Sec 19 Twp 08S Rge 25E MINIDOKA County
GROUND WATER	L94 (SESWNW)	Sec 19 Twp 08S Rge 25E MINIDOKA County
GROUND WATER	L94 (SESWNW)	Sec 19 Twp 08S Rge 25E MINIDOKA County
GROUND WATER	L96 (NESESW)	Sec 21 Twp 08S Rge 25E MINIDOKA County
GROUND WATER	L91 (NWNWNW)	Sec 23 Twp 08S Rge 25E MINIDOKA County
GROUND WATER	L91 (NWNWNW)	Sec 23 Twp 08S Rge 25E MINIDOKA County
GROUND WATER	L95 (SENWNW)	Sec 24 Twp 08S Rge 25E MINIDOKA County
GROUND WATER	L99 (SENENW)	Sec 3 Twp 08S Rge 25E MINIDOKA County
GROUND WATER	L99 (SENENW)	Sec 3 Twp 08S Rge 25E MINIDOKA County
GROUND WATER	L96 (NWNWNW)	Sec 3 Twp 08S Rge 25E MINIDOKA County
GROUND WATER	L96 (NWNWNW)	Sec 3 Twp 08S Rge 25E MINIDOKA County
GROUND WATER	L98 (NESESE)	Sec 3 Twp 08S Rge 25E MINIDOKA County
GROUND WATER	L95 (NWNENE)	Sec 5 Twp 08S Rge 25E MINIDOKA County
GROUND WATER	L95 (NWNENE)	Sec 5 Twp 08S Rge 25E MINIDOKA County
GROUND WATER	L98 (NESESE)	Sec 6 Twp 08S Rge 25E MINIDOKA County
GROUND WATER	L98 (NESESE)	Sec 6 Twp 08S Rge 25E MINIDOKA County
GROUND WATER	L99 (SWNWNW)	Sec 1 Twp 09S Rge 21E JEROME County
GROUND WATER	L99 (NWNESW)	Sec 1 Twp 09S Rge 21E JEROME County
GROUND WATER	L98 (NENWSW)	Sec 3 Twp 09S Rge 21E JEROME County
GROUND WATER	L91 (SESESW)	Sec 3 Twp 09S Rge 21E JEROME County
GROUND WATER	L95 (NWNESE)	Sec 3 Twp 09S Rge 21E JEROME County
GROUND WATER	L98 (SENE)	Sec 9 Twp 09S Rge 21E JEROME County
GROUND WATER	L95 (NWNWNW)	Sec 1 Twp 09S Rge 22E MINIDOKA County
GROUND WATER	L94 (NWNWNE)	Sec 11 Twp 09S Rge 22E MINIDOKA County
GROUND WATER	L94 (SENENW)	Sec 11 Twp 09S Rge 22E MINIDOKA County
GROUND WATER	L97 (NESWNE)	Sec 15 Twp 09S Rge 22E MINIDOKA County

**WATER RIGHT NO. 36-15193A**

**As Modified by Transfer No. 78443**

GROUND WATER	L99 (SWSWNE)	Sec 15 Twp 09S Rge 22E MINIDOKA County
GROUND WATER	L97 (NESWSE)	Sec 18 Twp 09S Rge 22E MINIDOKA County
GROUND WATER	L97 (NESWSE)	Sec 18 Twp 09S Rge 22E MINIDOKA County
GROUND WATER	L99 (NWSWNW)	Sec 19 Twp 09S Rge 22E MINIDOKA County
GROUND WATER	L98 (NESESE)	Sec 28 Twp 09S Rge 22E MINIDOKA County
GROUND WATER	NENESW	Sec 3 Twp 09S Rge 22E MINIDOKA County
GROUND WATER	L99 (NWSESE)	Sec 3 Twp 09S Rge 22E MINIDOKA County
GROUND WATER	L99 (NWSESE)	Sec 3 Twp 09S Rge 22E MINIDOKA County
GROUND WATER	L99 (NWSESE)	Sec 3 Twp 09S Rge 22E MINIDOKA County
GROUND WATER	L91 (NWNENE)	Sec 30 Twp 09S Rge 22E MINIDOKA County
GROUND WATER	L97 (SENESE)	Sec 7 Twp 09S Rge 22E MINIDOKA County
GROUND WATER	L97 (NESENE)	Sec 7 Twp 09S Rge 22E MINIDOKA County
GROUND WATER	L97 (NWNENW)	Sec 8 Twp 09S Rge 22E MINIDOKA County
GROUND WATER	L98 (SESWNW)	Sec 9 Twp 09S Rge 22E MINIDOKA County
GROUND WATER	L96 (NENESW)	Sec 9 Twp 09S Rge 22E MINIDOKA County
GROUND WATER	L96 (NESENE)	Sec 2 Twp 09S Rge 23E MINIDOKA County
GROUND WATER	L95 (NESENE)	Sec 3 Twp 09S Rge 23E MINIDOKA County
GROUND WATER	L99 (NENWSW)	Sec 3 Twp 09S Rge 23E MINIDOKA County
GROUND WATER	L99 (SESENE)	Sec 6 Twp 09S Rge 23E MINIDOKA County
GROUND WATER	L92 (NWSWSE)	Sec 6 Twp 09S Rge 23E MINIDOKA County
GROUND WATER	L95 (SWNWSW)	Sec 2 Twp 10S Rge 21E JEROME County

**CONDITIONS OF APPROVAL**

1. The boundary encompassing the place of use for this water right is described with a digital boundary as authorized by Idaho law. The data comprising the digital boundary are stored in the electronic document management system of the Department and are incorporated into this approval by this reference. A map depicting the place of use is attached to this approval document to illustrate the place of use described by the digital boundary.
2. Place of use within the boundary of the A & B Irrigation District service area, pursuant to Section 43-323, Idaho Code.
3. The following convention is used to convert the government lots listed in the points of diversion to the official U.S. government tract designation: Lot 99 = Tract A, Lot 98 = Tract B, Lot 97 = Tract C, Lot 96 = Tract D, Lot 95 = Tract E, Lot 94 = Tract F, Lot 93 = Tract G, Lot 92 = Tract H, Lot 91 = Tract J, Lot 90 = Tract K, Lot 89 = Tract L, Lot 88 = Tract M, Lot 87 = Tract N, Lot 86 = Tract O, Lot 85 = Tract P, Lot 84 = Tract Q, Lot 83 = Tract R, Lot 82 = Tract S.
4. The point of diversion located in the NWNENW (Lot 94 = Tract F), S11, T9S, R22E is limited to a maximum diversion rate of 3.00 cfs.
5. The point of diversion located in the SENE (Lot 98 = Tract B), S9, T9S, R21E is limited to a maximum diversion rate of 6.00 cfs.
6. The point of diversion located in the NWNWNW (Lot 95 = Tract E), S1, T9S, R22E and the point of diversion located in the SENENW (Lot 97 = Tract C), S11, T8S, R23E are limited to a combined maximum diversion rate of 7.00 cfs.
7. The point of diversion located in the NESESE (Lot 96 = Tract D), S15, T8S, R24E and the point of diversion located in the NWNENW (Lot 90 = Tract K), S26, T8S, R24E are limited to a combined maximum diversion rate of 10.00 cfs.

**WATER RIGHT NO. 36-15193A**  
**As Modified by Transfer No. 78443**

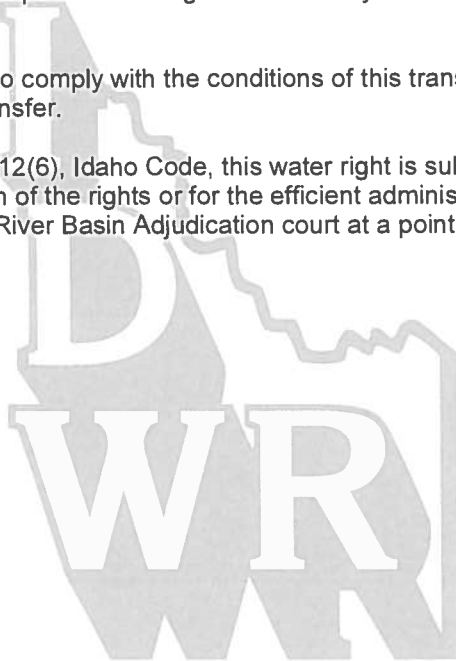
**CONDITIONS OF APPROVAL**

8. The point of diversion located in the NWSW (Lot 93 = Tract G), S28, T8S, R24E, the point of diversion located in the SESENE (Lot 96 = Tract D), S13, T8S, R24E and the point of diversion located in the SWSESW (Lot 96 = Tract D), S14, T8S, R25E are limited to a combined maximum diversion rate of 17.00 cfs.
9. The point of diversion located in the SWSWNW (Lot 98 = Tract B), S30, T8S, R24E and the point of diversion located in the SWSWNW (Lot 99 = Tract A), S13, T8S, R24E and the point of diversion in the SESESW (Lot 90 = Tract K) S17, T8S, R24E and the point of diversion in the SESESW (Lot 95 = Tract E) S20, T8S, R24E and the point of diversion in the SWNWNW (Lot 99 = Tract A) S1, T9S, R21E and the point of diversion in the NWNENW (Lot 97 = Tract C) S 8, T9S, R22E are limited to a combined maximum diversion rate of 45.0 cfs.
10. This right is limited to the irrigation of 12.5 acres within the place of use described above in a single irrigation season.
11. Rights 36-2080, 36-15127A, 36-15127B, 36-15192, 36-15193A, 36-15193B, 36-15194A, 36-15194B, 36-15195A, 36-15195B, 36-15196A and 36-15196B when combined shall not exceed a total diversion rate of 1,100 cfs, a total annual maximum diversion volume of 266,744.8 af, and the irrigation of 66,686.2 acres.
12. Use of water under this right will be regulated by a watermaster with responsibility for the distribution of water among appropriators within a water district. At the time of this approval, this water right is within State Water District No. 130.
13. The right holder shall maintain lockable controlling works of a type approved by the Department in a manner that will provide the watermaster suitable control of the diversion(s).
14. Prior to the diversion and use of water under Transfer approval 78443, the right holder shall install and maintain acceptable measuring device(s) at the authorized point(s) of diversion in accordance with Department specifications, or shall obtain an approved variance from the Department to determine the amount of water diverted from power records or to maintain an existing measuring device.
15. Upon specific notification of the Department, the right holder shall install and maintain data loggers to record water usage information at the authorized point(s) of diversion in accordance with Department specifications.
16. The beneficial use of the water represented hereby is for the landowners within the A & B Irrigation District pursuant to contract No. 14-06-100-2386, dated February 9, 1962 (as may be supplemented or amended) between the United States of America through the U.S. Bureau of Reclamation and the A & B Irrigation District for irrigation and other permitted purposes as authorized by the Act of September 30, 1950, CH. 1114, 64 STAT. 1083, of the North Side Pumping Division of the Minidoka Irrigation Project.
17. Right holder shall comply with the drilling permit requirements of Section 42-235, Idaho Code and applicable Well Construction Rules of the Department.
18. Relift drain pumps used within the boundary of the district for reuse of return flow.

**WATER RIGHT NO. 36-15193A**  
**As Modified by Transfer No. 78443**

**CONDITIONS OF APPROVAL**

19. The period of use for the irrigation described in this approval may be extended to a beginning date of 3/15 and an ending date of 11/15 provided that beneficial use of the water can be shown and other elements of the right are not exceeded. The use of water before 4/1 and after 10/31 is subordinate to all water rights having no subordinated early or late irrigation use and a priority date earlier than the SRBA partial decree date.
20. The right holder shall accomplish the change authorized by this transfer within one (1) year of the date of this approval.
21. Failure of the right holder to comply with the conditions of this transfer is cause for the Director to rescind approval of the transfer.
22. Pursuant to Section 42-1412(6), Idaho Code, this water right is subject to such general provisions necessary for the definition of the rights or for the efficient administration of water rights as may be determined by the Snake River Basin Adjudication court at a point in time no later than the entry of the final unified decree.



**WATER RIGHT NO. 36-15193B**

**As Modified by Transfer No. 78443**

In accordance with the approval of Transfer No. 78443, Water Right No. 36-15193B is now described as follows:

**Right Holder:** UNITED STATES OF AMERICA ACTING THROUGH  
 BUREAU OF RECLAMATION  
 REGIONAL DIRECTOR PN CODE-3100  
 1150 N CURTIS RD STE 100  
 BOISE, ID 83706-1234

**Priority Date:** 4/1/1965

**Source:** GROUND WATER

<u>BENEFICIAL USE</u>	<u>From</u>	<u>To</u>	<u>Diversion Rate</u>	<u>Diversion Volume</u>
IRRIGATION	04/01	to 10/31	0.310 cfs	75.6 af
			0.310 cfs	75.6 af

**LOCATION OF POINT(S) OF DIVERSION**

GROUND WATER	L99 (NWSESW)	Sec 34 Twp 07S Rge 23E MINIDOKA County
GROUND WATER	L99 (NWSESW)	Sec 34 Twp 07S Rge 23E MINIDOKA County
GROUND WATER	L96 (NWSWSW)	Sec 22 Twp 07S Rge 24E MINIDOKA County
GROUND WATER	L98 (NWNWSE)	Sec 22 Twp 07S Rge 24E MINIDOKA County
GROUND WATER	L97 (NESESE)	Sec 22 Twp 07S Rge 24E MINIDOKA County
GROUND WATER	L99 (NWSWNE)	Sec 23 Twp 07S Rge 24E MINIDOKA County
GROUND WATER	L99 (NWSENE)	Sec 26 Twp 07S Rge 24E MINIDOKA County
GROUND WATER	L94 (NENWSW)	Sec 26 Twp 07S Rge 24E MINIDOKA County
GROUND WATER	L98 (NWSWNE)	Sec 28 Twp 07S Rge 24E MINIDOKA County
GROUND WATER	L98 (NWSWNE)	Sec 28 Twp 07S Rge 24E MINIDOKA County
GROUND WATER	L99 (SWNWSE)	Sec 30 Twp 07S Rge 24E MINIDOKA County
GROUND WATER	L99 (SWNWSE)	Sec 30 Twp 07S Rge 24E MINIDOKA County
GROUND WATER	L99 (NWSWNE)	Sec 31 Twp 07S Rge 24E MINIDOKA County
GROUND WATER	L97 (SWSENE)	Sec 32 Twp 07S Rge 24E MINIDOKA County
GROUND WATER	L97 (SWSENE)	Sec 32 Twp 07S Rge 24E MINIDOKA County
GROUND WATER	L98 (SEWSE)	Sec 33 Twp 07S Rge 24E MINIDOKA County
GROUND WATER	L98 (SEWSE)	Sec 33 Twp 07S Rge 24E MINIDOKA County
GROUND WATER	L98 (SWSWSE)	Sec 34 Twp 07S Rge 24E MINIDOKA County
GROUND WATER	L98 (SWSWSE)	Sec 35 Twp 07S Rge 24E MINIDOKA County
GROUND WATER	L98 (SWSWSE)	Sec 35 Twp 07S Rge 24E MINIDOKA County
GROUND WATER	L99 (NESESW)	Sec 27 Twp 07S Rge 25E MINIDOKA County
GROUND WATER	L99 (NENESW)	Sec 29 Twp 07S Rge 25E MINIDOKA County
GROUND WATER	L98 (NENWSE)	Sec 30 Twp 07S Rge 25E MINIDOKA County
GROUND WATER	L96 (NENESW)	Sec 31 Twp 07S Rge 25E MINIDOKA County
GROUND WATER	L96 (NWNESW)	Sec 32 Twp 07S Rge 25E MINIDOKA County
GROUND WATER	L99 (NESWNV)	Sec 33 Twp 07S Rge 25E MINIDOKA County
GROUND WATER	L97 (SENESE)	Sec 34 Twp 07S Rge 25E MINIDOKA County
GROUND WATER	L98 (NWNENE)	Sec 22 Twp 08S Rge 21E JEROME County
GROUND WATER	L97 (NWSWNE)	Sec 24 Twp 08S Rge 21E JEROME County
GROUND WATER	L96 (NWSENE)	Sec 26 Twp 08S Rge 21E JEROME County
GROUND WATER	L96 (NWSENE)	Sec 26 Twp 08S Rge 21E JEROME County
GROUND WATER	L93 (SENESE)	Sec 35 Twp 08S Rge 21E JEROME County
GROUND WATER	L99 (SWSWSW)	Sec 35 Twp 08S Rge 21E JEROME County
GROUND WATER	L97 (SESESE)	Sec 35 Twp 08S Rge 21E JEROME County
GROUND WATER	L97 (SESESE)	Sec 35 Twp 08S Rge 21E JEROME County
GROUND WATER	L96 (SWNWSE)	Sec 30 Twp 08S Rge 22E MINIDOKA County
GROUND WATER	L99 (SWNWNE)	Sec 35 Twp 08S Rge 22E MINIDOKA County

Transfer No. 78443

**WATER RIGHT NO. 36-15193B**

**As Modified by Transfer No. 78443**

GROUND WATER	L98 (SWSWSE)	Sec 35 Twp 08S Rge 22E MINIDOKA County
GROUND WATER	L98 (SWSWSE)	Sec 35 Twp 08S Rge 22E MINIDOKA County
GROUND WATER	L99 (NENWNE)	Sec 1 Twp 08S Rge 23E MINIDOKA County
GROUND WATER	L99 (NENWNE)	Sec 1 Twp 08S Rge 23E MINIDOKA County
GROUND WATER	L94 (SWSWSW)	Sec 1 Twp 08S Rge 23E MINIDOKA County
GROUND WATER	L92 (SWSENE)	Sec 10 Twp 08S Rge 23E MINIDOKA County
GROUND WATER	L96 (NESWSW)	Sec 10 Twp 08S Rge 23E MINIDOKA County
GROUND WATER	L97 (SENENW)	Sec 11 Twp 08S Rge 23E MINIDOKA County
GROUND WATER	L96 (SWSWNE)	Sec 12 Twp 08S Rge 23E MINIDOKA County
GROUND WATER	L96 (SWSWNE)	Sec 12 Twp 08S Rge 23E MINIDOKA County
GROUND WATER	L94 (SESESW)	Sec 12 Twp 08S Rge 23E MINIDOKA County
GROUND WATER	L94 (SESESW)	Sec 12 Twp 08S Rge 23E MINIDOKA County
GROUND WATER	L87 (NWNWNW)	Sec 14 Twp 08S Rge 23E MINIDOKA County
GROUND WATER	L87 (NWNWNW)	Sec 14 Twp 08S Rge 23E MINIDOKA County
GROUND WATER	L99 (SENENW)	Sec 15 Twp 08S Rge 23E MINIDOKA County
GROUND WATER	L99 (SENENW)	Sec 15 Twp 08S Rge 23E MINIDOKA County
GROUND WATER	L94 (SESESE)	Sec 15 Twp 08S Rge 23E MINIDOKA County
GROUND WATER	L96 (NWNENW)	Sec 17 Twp 08S Rge 23E MINIDOKA County
GROUND WATER	L97 (NESESE)	Sec 17 Twp 08S Rge 23E MINIDOKA County
GROUND WATER	L97 (NESESE)	Sec 17 Twp 08S Rge 23E MINIDOKA County
GROUND WATER	L99 (NWSWSE)	Sec 19 Twp 08S Rge 23E MINIDOKA County
GROUND WATER	L99 (NWSWSE)	Sec 19 Twp 08S Rge 23E MINIDOKA County
GROUND WATER	L96 (SESESW)	Sec 2 Twp 08S Rge 23E MINIDOKA County
GROUND WATER	NESENE	Sec 21 Twp 08S Rge 23E MINIDOKA County
GROUND WATER	L99 (SWSENE)	Sec 21 Twp 08S Rge 23E MINIDOKA County
GROUND WATER	L97 (SWSWSW)	Sec 22 Twp 08S Rge 23E MINIDOKA County
GROUND WATER	L95 (SWNWSW)	Sec 23 Twp 08S Rge 23E MINIDOKA County
GROUND WATER	L95 (SWNWSW)	Sec 23 Twp 08S Rge 23E MINIDOKA County
GROUND WATER	L98 (NENWNW)	Sec 24 Twp 08S Rge 23E MINIDOKA County
GROUND WATER	L95 (NESESW)	Sec 24 Twp 08S Rge 23E MINIDOKA County
GROUND WATER	L95 (NESESW)	Sec 24 Twp 08S Rge 23E MINIDOKA County
GROUND WATER	L97 (NWSENW)	Sec 25 Twp 08S Rge 23E MINIDOKA County
GROUND WATER	NENESE	Sec 26 Twp 08S Rge 23E MINIDOKA County
GROUND WATER	L99 (NENENE)	Sec 27 Twp 08S Rge 23E MINIDOKA County
GROUND WATER	L98 (SWSENW)	Sec 27 Twp 08S Rge 23E MINIDOKA County
GROUND WATER	L93 (SWSWSW)	Sec 27 Twp 08S Rge 23E MINIDOKA County
GROUND WATER	L95 (SWNESW)	Sec 28 Twp 08S Rge 23E MINIDOKA County
GROUND WATER	L93 (NWSWSW)	Sec 28 Twp 08S Rge 23E MINIDOKA County
GROUND WATER	L93 (NWSWSW)	Sec 28 Twp 08S Rge 23E MINIDOKA County
GROUND WATER	L91 (SESENE)	Sec 29 Twp 08S Rge 23E MINIDOKA County
GROUND WATER	L91 (SESENE)	Sec 29 Twp 08S Rge 23E MINIDOKA County
GROUND WATER	L95 (SESESE)	Sec 31 Twp 08S Rge 23E MINIDOKA County
GROUND WATER	L97 (NWSWSW)	Sec 34 Twp 08S Rge 23E MINIDOKA County
GROUND WATER	L90 (SENWNW)	Sec 35 Twp 08S Rge 23E MINIDOKA County
GROUND WATER	L96 (NESWSW)	Sec 35 Twp 08S Rge 23E MINIDOKA County
GROUND WATER	L95 (SESESE)	Sec 35 Twp 08S Rge 23E MINIDOKA County
GROUND WATER	L95 (SWSWSW)	Sec 4 Twp 08S Rge 23E MINIDOKA County
GROUND WATER	L95 (SWSWSW)	Sec 4 Twp 08S Rge 23E MINIDOKA County
GROUND WATER	L93 (NESENE)	Sec 5 Twp 08S Rge 23E MINIDOKA County
GROUND WATER	L93 (NESENE)	Sec 5 Twp 08S Rge 23E MINIDOKA County
GROUND WATER	L97 (NENESE)	Sec 8 Twp 08S Rge 23E MINIDOKA County
GROUND WATER	L98 (SESENE)	Sec 1 Twp 08S Rge 24E MINIDOKA County
GROUND WATER	L98 (NWSWNE)	Sec 10 Twp 08S Rge 24E MINIDOKA County
GROUND WATER	L92 (SWSWNE)	Sec 10 Twp 08S Rge 24E MINIDOKA County
GROUND WATER	L95 (SESESW)	Sec 10 Twp 08S Rge 24E MINIDOKA County
GROUND WATER	L98 (SWNENW)	Sec 11 Twp 08S Rge 24E MINIDOKA County
GROUND WATER	L98 (SWNENW)	Sec 11 Twp 08S Rge 24E MINIDOKA County
GROUND WATER	L95 (NWNWSE)	Sec 11 Twp 08S Rge 24E MINIDOKA County
GROUND WATER	L97 (NENWNE)	Sec 12 Twp 08S Rge 24E MINIDOKA County
GROUND WATER	L90 (NWNWNE)	Sec 13 Twp 08S Rge 24E MINIDOKA County
GROUND WATER	L90 (NWNWNE)	Sec 13 Twp 08S Rge 24E MINIDOKA County
GROUND WATER	L96 (SESENE)	Sec 13 Twp 08S Rge 24E MINIDOKA County
GROUND WATER	L99 (SWSWNE)	Sec 13 Twp 08S Rge 24E MINIDOKA County

**WATER RIGHT NO. 36-15193B**

**As Modified by Transfer No. 78443**

GROUND WATER	L95 (SWSESW)	Sec 14 Twp 08S Rge 24E MINIDOKA County
GROUND WATER	L97 (SESWNW)	Sec 15 Twp 08S Rge 24E MINIDOKA County
GROUND WATER	L96 (NESESE)	Sec 15 Twp 08S Rge 24E MINIDOKA County
GROUND WATER	L90 (SESESW)	Sec 17 Twp 08S Rge 24E MINIDOKA County
GROUND WATER	L96 (NESWNW)	Sec 18 Twp 08S Rge 24E MINIDOKA County
GROUND WATER	L93 (NWNESE)	Sec 2 Twp 08S Rge 24E MINIDOKA County
GROUND WATER	L95 (NENWNE)	Sec 21 Twp 08S Rge 24E MINIDOKA County
GROUND WATER	L97 (NESWSW)	Sec 21 Twp 08S Rge 24E MINIDOKA County
GROUND WATER	L96 (SWNESE)	Sec 22 Twp 08S Rge 24E MINIDOKA County
GROUND WATER	L95 (SESESW)	Sec 23 Twp 08S Rge 24E MINIDOKA County
GROUND WATER	L98 (SESWNE)	Sec 26 Twp 08S Rge 24E MINIDOKA County
GROUND WATER	L93 (NWSW)	Sec 28 Twp 08S Rge 24E MINIDOKA County
GROUND WATER	L93 (SENWSE)	Sec 29 Twp 08S Rge 24E MINIDOKA County
GROUND WATER	L99 (SWSENE)	Sec 3 Twp 08S Rge 24E MINIDOKA County
GROUND WATER	L99 (SWSENE)	Sec 3 Twp 08S Rge 24E MINIDOKA County
GROUND WATER	L92 (SWNENW)	Sec 30 Twp 08S Rge 24E MINIDOKA County
GROUND WATER	L98 (SWSWNW)	Sec 30 Twp 08S Rge 24E MINIDOKA County
GROUND WATER	L98 (SWSESW)	Sec 31 Twp 08S Rge 24E MINIDOKA County
GROUND WATER	L98 (SWSESW)	Sec 31 Twp 08S Rge 24E MINIDOKA County
GROUND WATER	L97 (SWSWNE)	Sec 4 Twp 08S Rge 24E MINIDOKA County
GROUND WATER	L99 (NESWSW)	Sec 4 Twp 08S Rge 24E MINIDOKA County
GROUND WATER	L99 (NESWSW)	Sec 4 Twp 08S Rge 24E MINIDOKA County
GROUND WATER	L94 (SEENW)	Sec 6 Twp 08S Rge 24E MINIDOKA County
GROUND WATER	L98 (NWNWSW)	Sec 6 Twp 08S Rge 24E MINIDOKA County
GROUND WATER	L91 (SENESE)	Sec 6 Twp 08S Rge 24E MINIDOKA County
GROUND WATER	L95 (NESENW)	Sec 7 Twp 08S Rge 24E MINIDOKA County
GROUND WATER	L97 (NESENE)	Sec 8 Twp 08S Rge 24E MINIDOKA County
GROUND WATER	L95 (NESESW)	Sec 11 Twp 08S Rge 25E MINIDOKA County
GROUND WATER	L99 (NWNWNW)	Sec 12 Twp 08S Rge 25E MINIDOKA County
GROUND WATER	L99 (NWNWNW)	Sec 12 Twp 08S Rge 25E MINIDOKA County
GROUND WATER	L99 (NWSWSW)	Sec 13 Twp 08S Rge 25E MINIDOKA County
GROUND WATER	L97 (SWNESW)	Sec 14 Twp 08S Rge 25E MINIDOKA County
GROUND WATER	L96 (SWSESW)	Sec 14 Twp 08S Rge 25E MINIDOKA County
GROUND WATER	L94 (NWSWSW)	Sec 15 Twp 08S Rge 25E MINIDOKA County
GROUND WATER	L94 (NWSWSW)	Sec 15 Twp 08S Rge 25E MINIDOKA County
GROUND WATER	L95 (NWNENE)	Sec 17 Twp 08S Rge 25E MINIDOKA County
GROUND WATER	L90 (NENWNE)	Sec 19 Twp 08S Rge 25E MINIDOKA County
GROUND WATER	L90 (NENWNE)	Sec 19 Twp 08S Rge 25E MINIDOKA County
GROUND WATER	L94 (SESWNW)	Sec 19 Twp 08S Rge 25E MINIDOKA County
GROUND WATER	L94 (SESWNW)	Sec 19 Twp 08S Rge 25E MINIDOKA County
GROUND WATER	L96 (NESESW)	Sec 21 Twp 08S Rge 25E MINIDOKA County
GROUND WATER	L91 (NWNWNW)	Sec 23 Twp 08S Rge 25E MINIDOKA County
GROUND WATER	L91 (NWNWNW)	Sec 23 Twp 08S Rge 25E MINIDOKA County
GROUND WATER	L95 (SENWNW)	Sec 24 Twp 08S Rge 25E MINIDOKA County
GROUND WATER	L99 (SEENW)	Sec 3 Twp 08S Rge 25E MINIDOKA County
GROUND WATER	L99 (SEENW)	Sec 3 Twp 08S Rge 25E MINIDOKA County
GROUND WATER	L96 (NWNWNW)	Sec 3 Twp 08S Rge 25E MINIDOKA County
GROUND WATER	L96 (NWNWNW)	Sec 3 Twp 08S Rge 25E MINIDOKA County
GROUND WATER	L98 (NESESE)	Sec 3 Twp 08S Rge 25E MINIDOKA County
GROUND WATER	L95 (NWNENE)	Sec 5 Twp 08S Rge 25E MINIDOKA County
GROUND WATER	L95 (NWNENE)	Sec 5 Twp 08S Rge 25E MINIDOKA County
GROUND WATER	L98 (NESESE)	Sec 6 Twp 08S Rge 25E MINIDOKA County
GROUND WATER	L98 (NESESE)	Sec 6 Twp 08S Rge 25E MINIDOKA County
GROUND WATER	L99 (SWNWNW)	Sec 1 Twp 09S Rge 21E JEROME County
GROUND WATER	L99 (NWNESW)	Sec 1 Twp 09S Rge 21E JEROME County
GROUND WATER	L98 (NENWSW)	Sec 3 Twp 09S Rge 21E JEROME County
GROUND WATER	L91 (SESESW)	Sec 3 Twp 09S Rge 21E JEROME County
GROUND WATER	L95 (NWNESE)	Sec 3 Twp 09S Rge 21E JEROME County
GROUND WATER	L98 (SENE)	Sec 9 Twp 09S Rge 21E JEROME County
GROUND WATER	L95 (NWNWNW)	Sec 1 Twp 09S Rge 22E MINIDOKA County
GROUND WATER	L94 (NWNWNE)	Sec 11 Twp 09S Rge 22E MINIDOKA County
GROUND WATER	L94 (SEENW)	Sec 11 Twp 09S Rge 22E MINIDOKA County
GROUND WATER	L97 (NESWNE)	Sec 15 Twp 09S Rge 22E MINIDOKA County

**WATER RIGHT NO. 36-15193B**

**As Modified by Transfer No. 78443**

GROUND WATER	L99 (SWSWNE)	Sec 15 Twp 09S Rge 22E MINIDOKA County
GROUND WATER	L97 (NESWSE)	Sec 18 Twp 09S Rge 22E MINIDOKA County
GROUND WATER	L97 (NESWSE)	Sec 18 Twp 09S Rge 22E MINIDOKA County
GROUND WATER	L99 (NWSWNW)	Sec 19 Twp 09S Rge 22E MINIDOKA County
GROUND WATER	L98 (NESESE)	Sec 28 Twp 09S Rge 22E MINIDOKA County
GROUND WATER	NENESW	Sec 3 Twp 09S Rge 22E MINIDOKA County
GROUND WATER	L99 (NWSESE)	Sec 3 Twp 09S Rge 22E MINIDOKA County
GROUND WATER	L99 (NWSESE)	Sec 3 Twp 09S Rge 22E MINIDOKA County
GROUND WATER	L99 (NWSESE)	Sec 3 Twp 09S Rge 22E MINIDOKA County
GROUND WATER	L91 (NWNENE)	Sec 30 Twp 09S Rge 22E MINIDOKA County
GROUND WATER	L97 (SENESE)	Sec 7 Twp 09S Rge 22E MINIDOKA County
GROUND WATER	L97 (NESENE)	Sec 7 Twp 09S Rge 22E MINIDOKA County
GROUND WATER	L97 (NWNENW)	Sec 8 Twp 09S Rge 22E MINIDOKA County
GROUND WATER	L98 (SESWNW)	Sec 9 Twp 09S Rge 22E MINIDOKA County
GROUND WATER	L96 (NENESW)	Sec 9 Twp 09S Rge 22E MINIDOKA County
GROUND WATER	L96 (NESENE)	Sec 2 Twp 09S Rge 23E MINIDOKA County
GROUND WATER	L95 (NESENE)	Sec 3 Twp 09S Rge 23E MINIDOKA County
GROUND WATER	L99 (NENWSW)	Sec 3 Twp 09S Rge 23E MINIDOKA County
GROUND WATER	L99 (SESENE)	Sec 6 Twp 09S Rge 23E MINIDOKA County
GROUND WATER	L92 (NWSWSE)	Sec 6 Twp 09S Rge 23E MINIDOKA County
GROUND WATER	L95 (SWNWSW)	Sec 2 Twp 10S Rge 21E JEROME County

**CONDITIONS OF APPROVAL**

1. The boundary encompassing the place of use for this water right is described with a digital boundary as authorized by Idaho law. The data comprising the digital boundary are stored in the electronic document management system of the Department and are incorporated into this approval by this reference. A map depicting the place of use is attached to this approval document to illustrate the place of use described by the digital boundary.
2. Place of use within the boundary of the A & B Irrigation District service area, pursuant to Section 43-323, Idaho Code.
3. The following convention is used to convert the government lots listed in the points of diversion to the official U.S. government tract designation: Lot 99 = Tract A, Lot 98 = Tract B, Lot 97 = Tract C, Lot 96 = Tract D, Lot 95 = Tract E, Lot 94 = Tract F, Lot 93 = Tract G, Lot 92 = Tract H, Lot 91 = Tract J, Lot 90 = Tract K, Lot 89 = Tract L, Lot 88 = Tract M, Lot 87 = Tract N, Lot 86 = Tract O, Lot 85 = Tract P, Lot 84 = Tract Q, Lot 83 = Tract R, Lot 82 = Tract S.
4. The point of diversion located in the NWNENW (Lot 94 = Tract F), S11, T9S, R22E is limited to a maximum diversion rate of 3.00 cfs.
5. The point of diversion located in the SENE (Lot 98 = Tract B), S9, T9S, R21E is limited to a maximum diversion rate of 6.00 cfs.
6. The point of diversion located in the NWNWNW (Lot 95 = Tract E), S1, T9S, R22E and the point of diversion located in the SENENW (Lot 97 = Tract C), S11, T8S, R23E are limited to a combined maximum diversion rate of 7.00 cfs.
7. The point of diversion located in the NESESE (Lot 96 = Tract D), S15, T8S, R24E and the point of diversion located in the NWNENW (Lot 90 = Tract K), S26, T8S, R24E are limited to a combined maximum diversion rate of 10.00 cfs.

**WATER RIGHT NO. 36-15193B**  
**As Modified by Transfer No. 78443**

**CONDITIONS OF APPROVAL**

8. The point of diversion located in the NWSW (Lot 93 = Tract G), S28, T8S, R24E, the point of diversion located in the SESENE (Lot 96 = Tract D), S13, T8S, R24E and the point of diversion located in the SWSESW (Lot 96 = Tract D), S14, T8S, R25E are limited to a combined maximum diversion rate of 17.00 cfs.
9. The point of diversion located in the SWSWNW (Lot 98 = Tract B), S30, T8S, R24E and the point of diversion located in the SWSWNW (Lot 99 = Tract A), S13, T8S, R24E and the point of diversion in the SESESW (Lot 90 = Tract K) S17, T8S, R24E and the point of diversion in the SESESW (Lot 95 = Tract E) S20, T8S, R24E and the point of diversion in the SWNWNW (Lot 99 = Tract A) S1, T9S, R21E and the point of diversion in the NWNENW (Lot 97 = Tract C) S 8, T9S, R22E are limited to a combined maximum diversion rate of 45.0 cfs.
10. This right is limited to the irrigation of 18.9 acres within the place of use described above in a single irrigation season.
11. Rights 36-2080, 36-15127A, 36-15127B, 36-15192, 36-15193A, 36-15193B, 36-15194A, 36-15194B, 36-15195A, 36-15195B, 36-15196A and 36-15196B when combined shall not exceed a total diversion rate of 1,100 cfs, a total annual maximum diversion volume of 266,744.8 af, and the irrigation of 66,686.2 acres.
12. Use of water under this right will be regulated by a watermaster with responsibility for the distribution of water among appropriators within a water district. At the time of this approval, this water right is within State Water District No. 130.
13. The right holder shall maintain lockable controlling works of a type approved by the Department in a manner that will provide the watermaster suitable control of the diversion(s).
14. Prior to the diversion and use of water under Transfer approval 78443, the right holder shall install and maintain acceptable measuring device(s) at the authorized point(s) of diversion in accordance with Department specifications, or shall obtain an approved variance from the Department to determine the amount of water diverted from power records or to maintain an existing measuring device.
15. Upon specific notification of the Department, the right holder shall install and maintain data loggers to record water usage information at the authorized point(s) of diversion in accordance with Department specifications.
16. Relift drain pumps used within the boundary of the district for reuse of return flow.
17. Right holder shall comply with the drilling permit requirements of Section 42-235, Idaho Code and applicable Well Construction Rules of the Department.
18. The beneficial use of the water represented hereby is for the landowners within the A & B Irrigation District pursuant to contract No. 14-06-100-2386, dated February 9, 1962 (as may be supplemented or amended) between the United States of America through the U.S. Bureau of Reclamation and the A & B Irrigation District for irrigation and other permitted purposes as authorized by the Act of September 30, 1950, CH. 1114, 64 STAT. 1083, of the North Side Pumping Division of the Minidoka Irrigation Project.

**WATER RIGHT NO. 36-15193B**  
**As Modified by Transfer No. 78443**

**CONDITIONS OF APPROVAL**

19. This right is based upon an enlargement of right No. 36-2080 pursuant to Section 42-1426, Idaho Code. This right is subordinate to all water rights with a priority date earlier than April 12, 1994, that are not decreed as enlargements pursuant to Section 42-1426, Idaho Code. As between water rights decreed as enlargements as pursuant to Section 42-1426, Idaho Code, the earlier priority right is the superior right.
20. The period of use for the irrigation described in this approval may be extended to a beginning date of 3/15 and an ending date of 11/15 provided that beneficial use of the water can be shown and other elements of the right are not exceeded. The use of water before 4/1 and after 10/31 is subordinate to all water rights having no subordinated early or late irrigation use and a priority date earlier than the SRBA partial decree date.
21. The right holder shall accomplish the change authorized by this transfer within one (1) year of the date of this approval.
22. Failure of the right holder to comply with the conditions of this transfer is cause for the Director to rescind approval of the transfer.
23. Pursuant to Section 42-1412(6), Idaho Code, this water right is subject to such general provisions necessary for the definition of the rights or for the efficient administration of water rights as may be determined by the Snake River Basin Adjudication court at a point in time no later than the entry of the final unified decree.

**WATER RIGHT NO. 36-15194A**

**As Modified by Transfer No. 78443**

In accordance with the approval of Transfer No. 78443, Water Right No. 36-15194A is now described as follows:

**Right Holder:** UNITED STATES OF AMERICA ACTING THROUGH  
 BUREAU OF RECLAMATION  
 REGIONAL DIRECTOR PN CODE-3100  
 1150 N CURTIS RD STE 100  
 BOISE, ID 83706-1234

**Priority Date:** 4/1/1962

**Source:** GROUND WATER

<u>BENEFICIAL USE</u>	<u>From</u>	<u>To</u>	<u>Diversion Rate</u>	<u>Diversion Volume</u>
IRRIGATION	04/01	to 10/31	0.230 cfs	54.8 af
			0.230 cfs	54.8 af

**LOCATION OF POINT(S) OF DIVERSION**

GROUND WATER	L99 (NWSESW)	Sec 34 Twp 07S Rge 23E MINIDOKA County
GROUND WATER	L99 (NWSESW)	Sec 34 Twp 07S Rge 23E MINIDOKA County
GROUND WATER	L96 (NWSWSW)	Sec 22 Twp 07S Rge 24E MINIDOKA County
GROUND WATER	L98 (NWNWSE)	Sec 22 Twp 07S Rge 24E MINIDOKA County
GROUND WATER	L97 (NESESE)	Sec 22 Twp 07S Rge 24E MINIDOKA County
GROUND WATER	L99 (NWSWNE)	Sec 23 Twp 07S Rge 24E MINIDOKA County
GROUND WATER	L99 (NWSENE)	Sec 26 Twp 07S Rge 24E MINIDOKA County
GROUND WATER	L94 (NENWSW)	Sec 26 Twp 07S Rge 24E MINIDOKA County
GROUND WATER	L98 (NWSWNE)	Sec 28 Twp 07S Rge 24E MINIDOKA County
GROUND WATER	L98 (NWSWNE)	Sec 28 Twp 07S Rge 24E MINIDOKA County
GROUND WATER	L99 (SWNWSE)	Sec 30 Twp 07S Rge 24E MINIDOKA County
GROUND WATER	L99 (SWNWSE)	Sec 30 Twp 07S Rge 24E MINIDOKA County
GROUND WATER	L99 (NWSWNE)	Sec 31 Twp 07S Rge 24E MINIDOKA County
GROUND WATER	L97 (SWSENE)	Sec 32 Twp 07S Rge 24E MINIDOKA County
GROUND WATER	L97 (SWSENE)	Sec 32 Twp 07S Rge 24E MINIDOKA County
GROUND WATER	L98 (SEWSE)	Sec 33 Twp 07S Rge 24E MINIDOKA County
GROUND WATER	L98 (SEWSE)	Sec 33 Twp 07S Rge 24E MINIDOKA County
GROUND WATER	L98 (SWSWSE)	Sec 34 Twp 07S Rge 24E MINIDOKA County
GROUND WATER	L98 (SWSWSE)	Sec 35 Twp 07S Rge 24E MINIDOKA County
GROUND WATER	L98 (SWSWSE)	Sec 35 Twp 07S Rge 24E MINIDOKA County
GROUND WATER	L99 (NESESW)	Sec 27 Twp 07S Rge 25E MINIDOKA County
GROUND WATER	L99 (NENESW)	Sec 29 Twp 07S Rge 25E MINIDOKA County
GROUND WATER	L98 (NENWSE)	Sec 30 Twp 07S Rge 25E MINIDOKA County
GROUND WATER	L96 (NENESW)	Sec 31 Twp 07S Rge 25E MINIDOKA County
GROUND WATER	L96 (NWNESW)	Sec 32 Twp 07S Rge 25E MINIDOKA County
GROUND WATER	L99 (NESWNV)	Sec 33 Twp 07S Rge 25E MINIDOKA County
GROUND WATER	L97 (SENESE)	Sec 34 Twp 07S Rge 25E MINIDOKA County
GROUND WATER	L98 (NWNENE)	Sec 22 Twp 08S Rge 21E JEROME County
GROUND WATER	L97 (NWSWNE)	Sec 24 Twp 08S Rge 21E JEROME County
GROUND WATER	L96 (NWSENE)	Sec 26 Twp 08S Rge 21E JEROME County
GROUND WATER	L96 (NWSENE)	Sec 26 Twp 08S Rge 21E JEROME County
GROUND WATER	L93 (SENESE)	Sec 35 Twp 08S Rge 21E JEROME County
GROUND WATER	L99 (SWSWSW)	Sec 35 Twp 08S Rge 21E JEROME County
GROUND WATER	L97 (SESESE)	Sec 35 Twp 08S Rge 21E JEROME County
GROUND WATER	L97 (SESESE)	Sec 35 Twp 08S Rge 21E JEROME County
GROUND WATER	L96 (SWNWSW)	Sec 30 Twp 08S Rge 22E MINIDOKA County
GROUND WATER	L99 (SWNWNE)	Sec 35 Twp 08S Rge 22E MINIDOKA County

**WATER RIGHT NO. 36-15194A**

**As Modified by Transfer No. 78443**

GROUND WATER	L98 (SWSWSE)	Sec 35 Twp 08S Rge 22E MINIDOKA County
GROUND WATER	L98 (SWSWSE)	Sec 35 Twp 08S Rge 22E MINIDOKA County
GROUND WATER	L99 (NENWNE)	Sec 1 Twp 08S Rge 23E MINIDOKA County
GROUND WATER	L99 (NENWNE)	Sec 1 Twp 08S Rge 23E MINIDOKA County
GROUND WATER	L94 (SWSWSW)	Sec 1 Twp 08S Rge 23E MINIDOKA County
GROUND WATER	L92 (SWSENE)	Sec 10 Twp 08S Rge 23E MINIDOKA County
GROUND WATER	L96 (NESWSW)	Sec 10 Twp 08S Rge 23E MINIDOKA County
GROUND WATER	L97 (SEENW)	Sec 11 Twp 08S Rge 23E MINIDOKA County
GROUND WATER	L96 (SWSWNE)	Sec 12 Twp 08S Rge 23E MINIDOKA County
GROUND WATER	L96 (SWSWNE)	Sec 12 Twp 08S Rge 23E MINIDOKA County
GROUND WATER	L94 (SESESW)	Sec 12 Twp 08S Rge 23E MINIDOKA County
GROUND WATER	L94 (SESESW)	Sec 12 Twp 08S Rge 23E MINIDOKA County
GROUND WATER	L87 (NWNWNW)	Sec 14 Twp 08S Rge 23E MINIDOKA County
GROUND WATER	L87 (NWNWNW)	Sec 14 Twp 08S Rge 23E MINIDOKA County
GROUND WATER	L99 (SEENW)	Sec 15 Twp 08S Rge 23E MINIDOKA County
GROUND WATER	L99 (SEENW)	Sec 15 Twp 08S Rge 23E MINIDOKA County
GROUND WATER	L94 (SESESE)	Sec 15 Twp 08S Rge 23E MINIDOKA County
GROUND WATER	L96 (NWNENW)	Sec 17 Twp 08S Rge 23E MINIDOKA County
GROUND WATER	L97 (NESESE)	Sec 17 Twp 08S Rge 23E MINIDOKA County
GROUND WATER	L97 (NESESE)	Sec 17 Twp 08S Rge 23E MINIDOKA County
GROUND WATER	L99 (NWSWSE)	Sec 19 Twp 08S Rge 23E MINIDOKA County
GROUND WATER	L99 (NWSWSE)	Sec 19 Twp 08S Rge 23E MINIDOKA County
GROUND WATER	L96 (SENESE)	Sec 2 Twp 08S Rge 23E MINIDOKA County
GROUND WATER	NESENE	Sec 21 Twp 08S Rge 23E MINIDOKA County
GROUND WATER	L99 (SWSENE)	Sec 21 Twp 08S Rge 23E MINIDOKA County
GROUND WATER	L97 (SWSESW)	Sec 22 Twp 08S Rge 23E MINIDOKA County
GROUND WATER	L95 (SWNWSW)	Sec 23 Twp 08S Rge 23E MINIDOKA County
GROUND WATER	L95 (SWNWSW)	Sec 23 Twp 08S Rge 23E MINIDOKA County
GROUND WATER	L98 (NENWNW)	Sec 24 Twp 08S Rge 23E MINIDOKA County
GROUND WATER	L95 (NESESW)	Sec 24 Twp 08S Rge 23E MINIDOKA County
GROUND WATER	L95 (NESESW)	Sec 24 Twp 08S Rge 23E MINIDOKA County
GROUND WATER	L97 (NWSENW)	Sec 25 Twp 08S Rge 23E MINIDOKA County
GROUND WATER	NENESE	Sec 26 Twp 08S Rge 23E MINIDOKA County
GROUND WATER	L99 (NENENE)	Sec 27 Twp 08S Rge 23E MINIDOKA County
GROUND WATER	L98 (SWSENW)	Sec 27 Twp 08S Rge 23E MINIDOKA County
GROUND WATER	L93 (SWSESW)	Sec 27 Twp 08S Rge 23E MINIDOKA County
GROUND WATER	L95 (SWNESW)	Sec 28 Twp 08S Rge 23E MINIDOKA County
GROUND WATER	L93 (NWSWSW)	Sec 28 Twp 08S Rge 23E MINIDOKA County
GROUND WATER	L93 (NWSWSW)	Sec 28 Twp 08S Rge 23E MINIDOKA County
GROUND WATER	L91 (SESENE)	Sec 29 Twp 08S Rge 23E MINIDOKA County
GROUND WATER	L91 (SESENE)	Sec 29 Twp 08S Rge 23E MINIDOKA County
GROUND WATER	L95 (SENESE)	Sec 31 Twp 08S Rge 23E MINIDOKA County
GROUND WATER	L97 (NWSWSE)	Sec 34 Twp 08S Rge 23E MINIDOKA County
GROUND WATER	L90 (SENWNW)	Sec 35 Twp 08S Rge 23E MINIDOKA County
GROUND WATER	L96 (NESWSW)	Sec 35 Twp 08S Rge 23E MINIDOKA County
GROUND WATER	L95 (SESESE)	Sec 35 Twp 08S Rge 23E MINIDOKA County
GROUND WATER	L95 (SWSWSW)	Sec 4 Twp 08S Rge 23E MINIDOKA County
GROUND WATER	L95 (SWSWSW)	Sec 4 Twp 08S Rge 23E MINIDOKA County
GROUND WATER	L93 (NESENE)	Sec 5 Twp 08S Rge 23E MINIDOKA County
GROUND WATER	L93 (NESENE)	Sec 5 Twp 08S Rge 23E MINIDOKA County
GROUND WATER	L97 (NENESE)	Sec 8 Twp 08S Rge 23E MINIDOKA County
GROUND WATER	L98 (SESENE)	Sec 1 Twp 08S Rge 24E MINIDOKA County
GROUND WATER	L98 (NWSWNE)	Sec 10 Twp 08S Rge 24E MINIDOKA County
GROUND WATER	L92 (SWSWNW)	Sec 10 Twp 08S Rge 24E MINIDOKA County
GROUND WATER	L95 (SESESW)	Sec 10 Twp 08S Rge 24E MINIDOKA County
GROUND WATER	L98 (SWNENW)	Sec 11 Twp 08S Rge 24E MINIDOKA County
GROUND WATER	L98 (SWNENW)	Sec 11 Twp 08S Rge 24E MINIDOKA County
GROUND WATER	L95 (NWNWSE)	Sec 11 Twp 08S Rge 24E MINIDOKA County
GROUND WATER	L97 (NENWNE)	Sec 12 Twp 08S Rge 24E MINIDOKA County
GROUND WATER	L90 (NWNWNE)	Sec 13 Twp 08S Rge 24E MINIDOKA County
GROUND WATER	L90 (NWNWNE)	Sec 13 Twp 08S Rge 24E MINIDOKA County
GROUND WATER	L96 (SESENE)	Sec 13 Twp 08S Rge 24E MINIDOKA County
GROUND WATER	L99 (SWSWNW)	Sec 13 Twp 08S Rge 24E MINIDOKA County

**WATER RIGHT NO. 36-15194A**

**As Modified by Transfer No. 78443**

GROUND WATER	L95 (SWSESW)	Sec 14 Twp 08S Rge 24E MINIDOKA County
GROUND WATER	L97 (SESWNW)	Sec 15 Twp 08S Rge 24E MINIDOKA County
GROUND WATER	L96 (NESESE)	Sec 15 Twp 08S Rge 24E MINIDOKA County
GROUND WATER	L90 (SESESW)	Sec 17 Twp 08S Rge 24E MINIDOKA County
GROUND WATER	L96 (NESWNW)	Sec 18 Twp 08S Rge 24E MINIDOKA County
GROUND WATER	L93 (NWNESE)	Sec 2 Twp 08S Rge 24E MINIDOKA County
GROUND WATER	L95 (NENWNE)	Sec 21 Twp 08S Rge 24E MINIDOKA County
GROUND WATER	L97 (NESWSW)	Sec 21 Twp 08S Rge 24E MINIDOKA County
GROUND WATER	L96 (SWNESE)	Sec 22 Twp 08S Rge 24E MINIDOKA County
GROUND WATER	L95 (SESESW)	Sec 23 Twp 08S Rge 24E MINIDOKA County
GROUND WATER	L98 (SESWNE)	Sec 26 Twp 08S Rge 24E MINIDOKA County
GROUND WATER	L93 (NWSW)	Sec 28 Twp 08S Rge 24E MINIDOKA County
GROUND WATER	L93 (SENWSE)	Sec 29 Twp 08S Rge 24E MINIDOKA County
GROUND WATER	L99 (SWSENE)	Sec 3 Twp 08S Rge 24E MINIDOKA County
GROUND WATER	L99 (SWSENE)	Sec 3 Twp 08S Rge 24E MINIDOKA County
GROUND WATER	L92 (SWNENW)	Sec 30 Twp 08S Rge 24E MINIDOKA County
GROUND WATER	L98 (SWSWNW)	Sec 30 Twp 08S Rge 24E MINIDOKA County
GROUND WATER	L98 (SWSESW)	Sec 31 Twp 08S Rge 24E MINIDOKA County
GROUND WATER	L98 (SWSESW)	Sec 31 Twp 08S Rge 24E MINIDOKA County
GROUND WATER	L97 (SWSWNE)	Sec 4 Twp 08S Rge 24E MINIDOKA County
GROUND WATER	L99 (NESWSW)	Sec 4 Twp 08S Rge 24E MINIDOKA County
GROUND WATER	L99 (NESWSW)	Sec 4 Twp 08S Rge 24E MINIDOKA County
GROUND WATER	L94 (SENENW)	Sec 6 Twp 08S Rge 24E MINIDOKA County
GROUND WATER	L98 (NWNWSW)	Sec 6 Twp 08S Rge 24E MINIDOKA County
GROUND WATER	L91 (SENESE)	Sec 6 Twp 08S Rge 24E MINIDOKA County
GROUND WATER	L95 (NESENW)	Sec 7 Twp 08S Rge 24E MINIDOKA County
GROUND WATER	L97 (NESENE)	Sec 8 Twp 08S Rge 24E MINIDOKA County
GROUND WATER	L95 (NESESW)	Sec 11 Twp 08S Rge 25E MINIDOKA County
GROUND WATER	L99 (NWNWNW)	Sec 12 Twp 08S Rge 25E MINIDOKA County
GROUND WATER	L99 (NWNWNW)	Sec 12 Twp 08S Rge 25E MINIDOKA County
GROUND WATER	L99 (NWSWSW)	Sec 13 Twp 08S Rge 25E MINIDOKA County
GROUND WATER	L97 (SWNESW)	Sec 14 Twp 08S Rge 25E MINIDOKA County
GROUND WATER	L96 (SWSESW)	Sec 14 Twp 08S Rge 25E MINIDOKA County
GROUND WATER	L94 (NWSWSW)	Sec 15 Twp 08S Rge 25E MINIDOKA County
GROUND WATER	L94 (NWSWSW)	Sec 15 Twp 08S Rge 25E MINIDOKA County
GROUND WATER	L95 (NWNENE)	Sec 17 Twp 08S Rge 25E MINIDOKA County
GROUND WATER	L90 (NENWNE)	Sec 19 Twp 08S Rge 25E MINIDOKA County
GROUND WATER	L90 (NENWNE)	Sec 19 Twp 08S Rge 25E MINIDOKA County
GROUND WATER	L94 (SESWNW)	Sec 19 Twp 08S Rge 25E MINIDOKA County
GROUND WATER	L94 (SESWNW)	Sec 19 Twp 08S Rge 25E MINIDOKA County
GROUND WATER	L96 (NESESW)	Sec 21 Twp 08S Rge 25E MINIDOKA County
GROUND WATER	L91 (NWNWNW)	Sec 23 Twp 08S Rge 25E MINIDOKA County
GROUND WATER	L91 (NWNWNW)	Sec 23 Twp 08S Rge 25E MINIDOKA County
GROUND WATER	L95 (SENWNW)	Sec 24 Twp 08S Rge 25E MINIDOKA County
GROUND WATER	L99 (SENENW)	Sec 3 Twp 08S Rge 25E MINIDOKA County
GROUND WATER	L99 (SENENW)	Sec 3 Twp 08S Rge 25E MINIDOKA County
GROUND WATER	L96 (NWNWNW)	Sec 3 Twp 08S Rge 25E MINIDOKA County
GROUND WATER	L96 (NWNWNW)	Sec 3 Twp 08S Rge 25E MINIDOKA County
GROUND WATER	L98 (NESESE)	Sec 3 Twp 08S Rge 25E MINIDOKA County
GROUND WATER	L95 (NWNENE)	Sec 5 Twp 08S Rge 25E MINIDOKA County
GROUND WATER	L95 (NWNENE)	Sec 5 Twp 08S Rge 25E MINIDOKA County
GROUND WATER	L98 (NESESE)	Sec 6 Twp 08S Rge 25E MINIDOKA County
GROUND WATER	L98 (NESESE)	Sec 6 Twp 08S Rge 25E MINIDOKA County
GROUND WATER	L99 (SWNWNW)	Sec 1 Twp 09S Rge 21E JEROME County
GROUND WATER	L99 (NWNESW)	Sec 1 Twp 09S Rge 21E JEROME County
GROUND WATER	L98 (NENWSW)	Sec 3 Twp 09S Rge 21E JEROME County
GROUND WATER	L91 (SESESW)	Sec 3 Twp 09S Rge 21E JEROME County
GROUND WATER	L95 (NWNESE)	Sec 3 Twp 09S Rge 21E JEROME County
GROUND WATER	L98 (SENE)	Sec 9 Twp 09S Rge 21E JEROME County
GROUND WATER	L95 (NWNWNW)	Sec 1 Twp 09S Rge 22E MINIDOKA County
GROUND WATER	L94 (NWNWNE)	Sec 11 Twp 09S Rge 22E MINIDOKA County
GROUND WATER	L94 (SENENW)	Sec 11 Twp 09S Rge 22E MINIDOKA County
GROUND WATER	L97 (NESWNE)	Sec 15 Twp 09S Rge 22E MINIDOKA County

**WATER RIGHT NO. 36-15194A**

**As Modified by Transfer No. 78443**

GROUND WATER	L99 (SWSWNE)	Sec 15 Twp 09S Rge 22E MINIDOKA County
GROUND WATER	L97 (NESWSE)	Sec 18 Twp 09S Rge 22E MINIDOKA County
GROUND WATER	L97 (NESWSE)	Sec 18 Twp 09S Rge 22E MINIDOKA County
GROUND WATER	L99 (NWSWNW)	Sec 19 Twp 09S Rge 22E MINIDOKA County
GROUND WATER	L98 (NESESE)	Sec 28 Twp 09S Rge 22E MINIDOKA County
GROUND WATER	NENESW	Sec 3 Twp 09S Rge 22E MINIDOKA County
GROUND WATER	L99 (NWSESE)	Sec 3 Twp 09S Rge 22E MINIDOKA County
GROUND WATER	L99 (NWSESE)	Sec 3 Twp 09S Rge 22E MINIDOKA County
GROUND WATER	L99 (NWSESE)	Sec 3 Twp 09S Rge 22E MINIDOKA County
GROUND WATER	L91 (NWNENE)	Sec 30 Twp 09S Rge 22E MINIDOKA County
GROUND WATER	L97 (SENESE)	Sec 7 Twp 09S Rge 22E MINIDOKA County
GROUND WATER	L97 (NESENE)	Sec 7 Twp 09S Rge 22E MINIDOKA County
GROUND WATER	L97 (NWNENW)	Sec 8 Twp 09S Rge 22E MINIDOKA County
GROUND WATER	L98 (SESWNW)	Sec 9 Twp 09S Rge 22E MINIDOKA County
GROUND WATER	L96 (NENESW)	Sec 9 Twp 09S Rge 22E MINIDOKA County
GROUND WATER	L96 (NESENE)	Sec 2 Twp 09S Rge 23E MINIDOKA County
GROUND WATER	L95 (NESENE)	Sec 3 Twp 09S Rge 23E MINIDOKA County
GROUND WATER	L99 (NENWSW)	Sec 3 Twp 09S Rge 23E MINIDOKA County
GROUND WATER	L99 (SESENE)	Sec 6 Twp 09S Rge 23E MINIDOKA County
GROUND WATER	L92 (NWSWSE)	Sec 6 Twp 09S Rge 23E MINIDOKA County
GROUND WATER	L95 (SWNWSW)	Sec 2 Twp 10S Rge 21E JEROME County

**CONDITIONS OF APPROVAL**

1. The boundary encompassing the place of use for this water right is described with a digital boundary as authorized by Idaho law. The data comprising the digital boundary are stored in the electronic document management system of the Department and are incorporated into this approval by this reference. A map depicting the place of use is attached to this approval document to illustrate the place of use described by the digital boundary.
2. Place of use within the boundary of the A & B Irrigation District service area, pursuant to Section 43-323, Idaho Code.
3. The following convention is used to convert the government lots listed in the points of diversion to the official U.S. government tract designation: Lot 99 = Tract A, Lot 98 = Tract B, Lot 97 = Tract C, Lot 96 = Tract D, Lot 95 = Tract E, Lot 94 = Tract F, Lot 93 = Tract G, Lot 92 = Tract H, Lot 91 = Tract J, Lot 90 = Tract K, Lot 89 = Tract L, Lot 88 = Tract M, Lot 87 = Tract N, Lot 86 = Tract O, Lot 85 = Tract P, Lot 84 = Tract Q, Lot 83 = Tract R, Lot 82 = Tract S.
4. The point of diversion located in the NWNENW (Lot 94 = Tract F), S11, T9S, R22E is limited to a maximum diversion rate of 3.00 cfs.
5. The point of diversion located in the SENE (Lot 98 = Tract B), S9, T9S, R21E is limited to a maximum diversion rate of 6.00 cfs.
6. The point of diversion located in the NWNWNW (Lot 95 = Tract E), S1, T9S, R22E and the point of diversion located in the SENENW (Lot 97 = Tract C), S11, T8S, R23E are limited to a combined maximum diversion rate of 7.00 cfs.
7. The point of diversion located in the NESESE (Lot 96 = Tract D), S15, T8S, R24E and the point of diversion located in the NWNENW (Lot 90 = Tract K), S26, T8S, R24E are limited to a combined maximum diversion rate of 10.00 cfs.

**WATER RIGHT NO. 36-15194A**  
**As Modified by Transfer No. 78443**

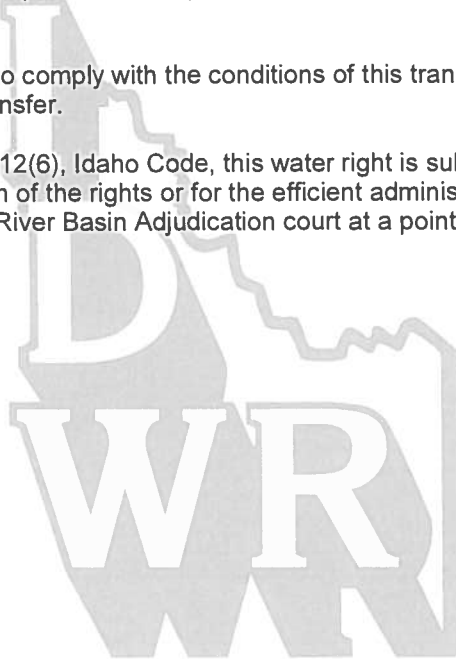
**CONDITIONS OF APPROVAL**

8. The point of diversion located in the NWSW (Lot 93 = Tract G), S28, T8S, R24E, the point of diversion located in the SESENE (Lot 96 = Tract D), S13, T8S, R24E and the point of diversion located in the SWSESW (Lot 96 = Tract D), S14, T8S, R25E are limited to a combined maximum diversion rate of 17.00 cfs.
9. The point of diversion located in the SWSWNW (Lot 98 = Tract B), S30, T8S, R24E and the point of diversion located in the SWSWNW (Lot 99 = Tract A), S13, T8S, R24E and the point of diversion in the SESESW (Lot 90 = Tract K) S17, T8S, R24E and the point of diversion in the SESESW (Lot 95 = Tract E) S20, T8S, R24E and the point of diversion in the SWNWNW (Lot 99 = Tract A) S1, T9S, R21E and the point of diversion in the NWNENW (Lot 97 = Tract C) S 8, T9S, R22E are limited to a combined maximum diversion rate of 45.0 cfs.
10. This right is limited to the irrigation of 13.7 acres within the place of use described above in a single irrigation season.
11. Rights 36-2080, 36-15127A, 36-15127B, 36-15192, 36-15193A, 36-15193B, 36-15194A, 36-15194B, 36-15195A, 36-15195B, 36-15196A and 36-15196B when combined shall not exceed a total diversion rate of 1,100 cfs, a total annual maximum diversion volume of 266,744.8 af, and the irrigation of 66,686.2 acres.
12. Use of water under this right will be regulated by a watermaster with responsibility for the distribution of water among appropriators within a water district. At the time of this approval, this water right is within State Water District No. 130.
13. The right holder shall maintain lockable controlling works of a type approved by the Department in a manner that will provide the watermaster suitable control of the diversion(s).
14. Prior to the diversion and use of water under Transfer approval 78443, the right holder shall install and maintain acceptable measuring device(s) at the authorized point(s) of diversion in accordance with Department specifications, or shall obtain an approved variance from the Department to determine the amount of water diverted from power records or to maintain an existing measuring device.
15. Upon specific notification of the Department, the right holder shall install and maintain data loggers to record water usage information at the authorized point(s) of diversion in accordance with Department specifications.
16. The beneficial use of the water represented hereby is for the landowners within the A & B Irrigation District pursuant to contract No. 14-06-100-2386, dated February 9, 1962 (as may be supplemented or amended) between the United States of America through the U.S. Bureau of Reclamation and the A & B Irrigation District for irrigation and other permitted purposes as authorized by the Act of September 30, 1950, CH. 1114, 64 STAT. 1083, of the North Side Pumping Division of the Minidoka Irrigation Project.
17. Right holder shall comply with the drilling permit requirements of Section 42-235, Idaho Code and applicable Well Construction Rules of the Department.
18. Relift drain pumps used within the boundary of the district for reuse of return flow.

**WATER RIGHT NO. 36-15194A**  
**As Modified by Transfer No. 78443**

**CONDITIONS OF APPROVAL**

19. The period of use for the irrigation described in this approval may be extended to a beginning date of 3/15 and an ending date of 11/15 provided that beneficial use of the water can be shown and other elements of the right are not exceeded. The use of water before 4/1 and after 10/31 is subordinate to all water rights having no subordinated early or late irrigation use and a priority date earlier than the SRBA partial decree date.
20. The right holder shall accomplish the change authorized by this transfer within one (1) year of the date of this approval.
21. Failure of the right holder to comply with the conditions of this transfer is cause for the Director to rescind approval of the transfer.
22. Pursuant to Section 42-1412(6), Idaho Code, this water right is subject to such general provisions necessary for the definition of the rights or for the efficient administration of water rights as may be determined by the Snake River Basin Adjudication court at a point in time no later than the entry of the final unified decree.



**WATER RIGHT NO. 36-15194B**

**As Modified by Transfer No. 78443**

In accordance with the approval of Transfer No. 78443, Water Right No. 36-15194B is now described as follows:

**Right Holder:** UNITED STATES OF AMERICA ACTING THROUGH  
 BUREAU OF RECLAMATION  
 REGIONAL DIRECTOR PN CODE-3100  
 1150 N CURTIS RD STE 100  
 BOISE, ID 83706-1234

**Priority Date:** 4/1/1968

**Source:** GROUND WATER

<u>BENEFICIAL USE</u>	<u>From</u>	<u>To</u>	<u>Diversion Rate</u>	<u>Diversion Volume</u>
IRRIGATION	04/01	to 10/31	2.510 cfs	609.6 af
			2.510 cfs	609.6 af

**LOCATION OF POINT(S) OF DIVERSION**

GROUND WATER	L99 (NWSESW)	Sec 34 Twp 07S Rge 23E MINIDOKA County
GROUND WATER	L99 (NWSESW)	Sec 34 Twp 07S Rge 23E MINIDOKA County
GROUND WATER	L96 (NWSWSW)	Sec 22 Twp 07S Rge 24E MINIDOKA County
GROUND WATER	L98 (NWNWSE)	Sec 22 Twp 07S Rge 24E MINIDOKA County
GROUND WATER	L97 (NESESE)	Sec 22 Twp 07S Rge 24E MINIDOKA County
GROUND WATER	L99 (NWSWNE)	Sec 23 Twp 07S Rge 24E MINIDOKA County
GROUND WATER	L99 (NWSENE)	Sec 26 Twp 07S Rge 24E MINIDOKA County
GROUND WATER	L94 (NENWSW)	Sec 26 Twp 07S Rge 24E MINIDOKA County
GROUND WATER	L98 (NWSWNE)	Sec 28 Twp 07S Rge 24E MINIDOKA County
GROUND WATER	L98 (NWSWNE)	Sec 28 Twp 07S Rge 24E MINIDOKA County
GROUND WATER	L99 (SWNWSE)	Sec 30 Twp 07S Rge 24E MINIDOKA County
GROUND WATER	L99 (SWNWSE)	Sec 30 Twp 07S Rge 24E MINIDOKA County
GROUND WATER	L99 (NWSWNE)	Sec 31 Twp 07S Rge 24E MINIDOKA County
GROUND WATER	L97 (SWSENE)	Sec 32 Twp 07S Rge 24E MINIDOKA County
GROUND WATER	L97 (SWSENE)	Sec 32 Twp 07S Rge 24E MINIDOKA County
GROUND WATER	L98 (SENWSE)	Sec 33 Twp 07S Rge 24E MINIDOKA County
GROUND WATER	L98 (SENWSE)	Sec 33 Twp 07S Rge 24E MINIDOKA County
GROUND WATER	L98 (SWSENW)	Sec 34 Twp 07S Rge 24E MINIDOKA County
GROUND WATER	L98 (SWSWSE)	Sec 35 Twp 07S Rge 24E MINIDOKA County
GROUND WATER	L98 (SWSWSE)	Sec 35 Twp 07S Rge 24E MINIDOKA County
GROUND WATER	L99 (NESESW)	Sec 27 Twp 07S Rge 25E MINIDOKA County
GROUND WATER	L99 (NENESW)	Sec 29 Twp 07S Rge 25E MINIDOKA County
GROUND WATER	L98 (NENWSE)	Sec 30 Twp 07S Rge 25E MINIDOKA County
GROUND WATER	L96 (NENESW)	Sec 31 Twp 07S Rge 25E MINIDOKA County
GROUND WATER	L96 (NWNESW)	Sec 32 Twp 07S Rge 25E MINIDOKA County
GROUND WATER	L99 (NESWNV)	Sec 33 Twp 07S Rge 25E MINIDOKA County
GROUND WATER	L97 (SENESE)	Sec 34 Twp 07S Rge 25E MINIDOKA County
GROUND WATER	L98 (NWNENE)	Sec 22 Twp 08S Rge 21E JEROME County
GROUND WATER	L97 (NWSENW)	Sec 24 Twp 08S Rge 21E JEROME County
GROUND WATER	L96 (NWSENE)	Sec 26 Twp 08S Rge 21E JEROME County
GROUND WATER	L96 (NWSENE)	Sec 26 Twp 08S Rge 21E JEROME County
GROUND WATER	L93 (SENESE)	Sec 35 Twp 08S Rge 21E JEROME County
GROUND WATER	L99 (SWSWSW)	Sec 35 Twp 08S Rge 21E JEROME County
GROUND WATER	L97 (SESESE)	Sec 35 Twp 08S Rge 21E JEROME County
GROUND WATER	L97 (SESESE)	Sec 35 Twp 08S Rge 21E JEROME County
GROUND WATER	L96 (SWNWWS)	Sec 30 Twp 08S Rge 22E MINIDOKA County
GROUND WATER	L99 (SWNWNE)	Sec 35 Twp 08S Rge 22E MINIDOKA County

**WATER RIGHT NO. 36-15194B**

**As Modified by Transfer No. 78443**

GROUND WATER	L98 (SWSWSE)	Sec 35 Twp 08S Rge 22E MINIDOKA County
GROUND WATER	L98 (SWSWSE)	Sec 35 Twp 08S Rge 22E MINIDOKA County
GROUND WATER	L99 (NENWNE)	Sec 1 Twp 08S Rge 23E MINIDOKA County
GROUND WATER	L99 (NENWNE)	Sec 1 Twp 08S Rge 23E MINIDOKA County
GROUND WATER	L94 (SWSWSW)	Sec 1 Twp 08S Rge 23E MINIDOKA County
GROUND WATER	L92 (SWSENE)	Sec 10 Twp 08S Rge 23E MINIDOKA County
GROUND WATER	L96 (NESWSW)	Sec 10 Twp 08S Rge 23E MINIDOKA County
GROUND WATER	L97 (SENENW)	Sec 11 Twp 08S Rge 23E MINIDOKA County
GROUND WATER	L96 (SWSWNE)	Sec 12 Twp 08S Rge 23E MINIDOKA County
GROUND WATER	L96 (SWSWNE)	Sec 12 Twp 08S Rge 23E MINIDOKA County
GROUND WATER	L94 (SESESW)	Sec 12 Twp 08S Rge 23E MINIDOKA County
GROUND WATER	L94 (SESESW)	Sec 12 Twp 08S Rge 23E MINIDOKA County
GROUND WATER	L87 (NWNWNW)	Sec 14 Twp 08S Rge 23E MINIDOKA County
GROUND WATER	L87 (NWNWNW)	Sec 14 Twp 08S Rge 23E MINIDOKA County
GROUND WATER	L99 (SENENW)	Sec 15 Twp 08S Rge 23E MINIDOKA County
GROUND WATER	L99 (SENENW)	Sec 15 Twp 08S Rge 23E MINIDOKA County
GROUND WATER	L94 (SESESE)	Sec 15 Twp 08S Rge 23E MINIDOKA County
GROUND WATER	L96 (NWNENW)	Sec 17 Twp 08S Rge 23E MINIDOKA County
GROUND WATER	L97 (NESESE)	Sec 17 Twp 08S Rge 23E MINIDOKA County
GROUND WATER	L97 (NESESE)	Sec 17 Twp 08S Rge 23E MINIDOKA County
GROUND WATER	L99 (NWSWSE)	Sec 19 Twp 08S Rge 23E MINIDOKA County
GROUND WATER	L99 (NWSWSE)	Sec 19 Twp 08S Rge 23E MINIDOKA County
GROUND WATER	L96 (SESESW)	Sec 2 Twp 08S Rge 23E MINIDOKA County
GROUND WATER	NESENE	Sec 21 Twp 08S Rge 23E MINIDOKA County
GROUND WATER	L99 (SWSENE)	Sec 21 Twp 08S Rge 23E MINIDOKA County
GROUND WATER	L97 (SWSESW)	Sec 22 Twp 08S Rge 23E MINIDOKA County
GROUND WATER	L95 (SWNWSW)	Sec 23 Twp 08S Rge 23E MINIDOKA County
GROUND WATER	L95 (SWNWSW)	Sec 23 Twp 08S Rge 23E MINIDOKA County
GROUND WATER	L98 (NENWNW)	Sec 24 Twp 08S Rge 23E MINIDOKA County
GROUND WATER	L95 (NESESW)	Sec 24 Twp 08S Rge 23E MINIDOKA County
GROUND WATER	L95 (NESESW)	Sec 24 Twp 08S Rge 23E MINIDOKA County
GROUND WATER	L97 (NWSENW)	Sec 25 Twp 08S Rge 23E MINIDOKA County
GROUND WATER	NENESE	Sec 26 Twp 08S Rge 23E MINIDOKA County
GROUND WATER	L99 (NENENE)	Sec 27 Twp 08S Rge 23E MINIDOKA County
GROUND WATER	L98 (SWSENW)	Sec 27 Twp 08S Rge 23E MINIDOKA County
GROUND WATER	L93 (SWSESW)	Sec 27 Twp 08S Rge 23E MINIDOKA County
GROUND WATER	L95 (SWNESW)	Sec 28 Twp 08S Rge 23E MINIDOKA County
GROUND WATER	L93 (NWSWSW)	Sec 28 Twp 08S Rge 23E MINIDOKA County
GROUND WATER	L93 (NWSWSW)	Sec 28 Twp 08S Rge 23E MINIDOKA County
GROUND WATER	L91 (SESENE)	Sec 29 Twp 08S Rge 23E MINIDOKA County
GROUND WATER	L91 (SESENE)	Sec 29 Twp 08S Rge 23E MINIDOKA County
GROUND WATER	L95 (SESESE)	Sec 31 Twp 08S Rge 23E MINIDOKA County
GROUND WATER	L97 (NWSESW)	Sec 34 Twp 08S Rge 23E MINIDOKA County
GROUND WATER	L90 (SENWNW)	Sec 35 Twp 08S Rge 23E MINIDOKA County
GROUND WATER	L96 (NESWSW)	Sec 35 Twp 08S Rge 23E MINIDOKA County
GROUND WATER	L95 (SESESE)	Sec 35 Twp 08S Rge 23E MINIDOKA County
GROUND WATER	L95 (SWSWSW)	Sec 4 Twp 08S Rge 23E MINIDOKA County
GROUND WATER	L95 (SWSWSW)	Sec 4 Twp 08S Rge 23E MINIDOKA County
GROUND WATER	L93 (NESENE)	Sec 5 Twp 08S Rge 23E MINIDOKA County
GROUND WATER	L93 (NESENE)	Sec 5 Twp 08S Rge 23E MINIDOKA County
GROUND WATER	L97 (NENESE)	Sec 8 Twp 08S Rge 23E MINIDOKA County
GROUND WATER	L98 (SESENE)	Sec 1 Twp 08S Rge 24E MINIDOKA County
GROUND WATER	L98 (NWSWNE)	Sec 10 Twp 08S Rge 24E MINIDOKA County
GROUND WATER	L92 (SWSWNW)	Sec 10 Twp 08S Rge 24E MINIDOKA County
GROUND WATER	L95 (SESESW)	Sec 10 Twp 08S Rge 24E MINIDOKA County
GROUND WATER	L98 (SWNENW)	Sec 11 Twp 08S Rge 24E MINIDOKA County
GROUND WATER	L98 (SWNENW)	Sec 11 Twp 08S Rge 24E MINIDOKA County
GROUND WATER	L95 (NWNWSE)	Sec 11 Twp 08S Rge 24E MINIDOKA County
GROUND WATER	L97 (NENWNE)	Sec 12 Twp 08S Rge 24E MINIDOKA County
GROUND WATER	L90 (NWNWNE)	Sec 13 Twp 08S Rge 24E MINIDOKA County
GROUND WATER	L90 (NWNWNE)	Sec 13 Twp 08S Rge 24E MINIDOKA County
GROUND WATER	L96 (SESENE)	Sec 13 Twp 08S Rge 24E MINIDOKA County
GROUND WATER	L99 (SWSWNW)	Sec 13 Twp 08S Rge 24E MINIDOKA County

**WATER RIGHT NO. 36-15194B**

**As Modified by Transfer No. 78443**

GROUND WATER	L95 (SWSESW)	Sec 14 Twp 08S Rge 24E MINIDOKA County
GROUND WATER	L97 (SESWNW)	Sec 15 Twp 08S Rge 24E MINIDOKA County
GROUND WATER	L96 (NESESE)	Sec 15 Twp 08S Rge 24E MINIDOKA County
GROUND WATER	L90 (SESESW)	Sec 17 Twp 08S Rge 24E MINIDOKA County
GROUND WATER	L96 (NESWNW)	Sec 18 Twp 08S Rge 24E MINIDOKA County
GROUND WATER	L93 (NWNESE)	Sec 2 Twp 08S Rge 24E MINIDOKA County
GROUND WATER	L95 (NENWNE)	Sec 21 Twp 08S Rge 24E MINIDOKA County
GROUND WATER	L97 (NESWSW)	Sec 21 Twp 08S Rge 24E MINIDOKA County
GROUND WATER	L96 (SWNESE)	Sec 22 Twp 08S Rge 24E MINIDOKA County
GROUND WATER	L95 (SESESW)	Sec 23 Twp 08S Rge 24E MINIDOKA County
GROUND WATER	L98 (SESWNE)	Sec 26 Twp 08S Rge 24E MINIDOKA County
GROUND WATER	L93 (NWSW)	Sec 28 Twp 08S Rge 24E MINIDOKA County
GROUND WATER	L93 (SENWSE)	Sec 29 Twp 08S Rge 24E MINIDOKA County
GROUND WATER	L99 (SWSENE)	Sec 3 Twp 08S Rge 24E MINIDOKA County
GROUND WATER	L99 (SWSENE)	Sec 3 Twp 08S Rge 24E MINIDOKA County
GROUND WATER	L92 (SWNENW)	Sec 30 Twp 08S Rge 24E MINIDOKA County
GROUND WATER	L98 (SWSWNW)	Sec 30 Twp 08S Rge 24E MINIDOKA County
GROUND WATER	L98 (SWSESW)	Sec 31 Twp 08S Rge 24E MINIDOKA County
GROUND WATER	L98 (SWSESW)	Sec 31 Twp 08S Rge 24E MINIDOKA County
GROUND WATER	L97 (SWSWNE)	Sec 4 Twp 08S Rge 24E MINIDOKA County
GROUND WATER	L99 (NESWSW)	Sec 4 Twp 08S Rge 24E MINIDOKA County
GROUND WATER	L99 (NESWSW)	Sec 4 Twp 08S Rge 24E MINIDOKA County
GROUND WATER	L94 (SENENW)	Sec 6 Twp 08S Rge 24E MINIDOKA County
GROUND WATER	L98 (NWNWSW)	Sec 6 Twp 08S Rge 24E MINIDOKA County
GROUND WATER	L91 (SENESE)	Sec 6 Twp 08S Rge 24E MINIDOKA County
GROUND WATER	L95 (NESENW)	Sec 7 Twp 08S Rge 24E MINIDOKA County
GROUND WATER	L97 (NESENE)	Sec 8 Twp 08S Rge 24E MINIDOKA County
GROUND WATER	L95 (NESESW)	Sec 11 Twp 08S Rge 25E MINIDOKA County
GROUND WATER	L99 (NWNWNW)	Sec 12 Twp 08S Rge 25E MINIDOKA County
GROUND WATER	L99 (NWNWNW)	Sec 12 Twp 08S Rge 25E MINIDOKA County
GROUND WATER	L99 (NWSWSW)	Sec 13 Twp 08S Rge 25E MINIDOKA County
GROUND WATER	L97 (SWNESW)	Sec 14 Twp 08S Rge 25E MINIDOKA County
GROUND WATER	L96 (SWSESW)	Sec 14 Twp 08S Rge 25E MINIDOKA County
GROUND WATER	L94 (NWSWSW)	Sec 15 Twp 08S Rge 25E MINIDOKA County
GROUND WATER	L94 (NWSWSW)	Sec 15 Twp 08S Rge 25E MINIDOKA County
GROUND WATER	L95 (NWNENE)	Sec 17 Twp 08S Rge 25E MINIDOKA County
GROUND WATER	L90 (NENWNE)	Sec 19 Twp 08S Rge 25E MINIDOKA County
GROUND WATER	L90 (NENWNE)	Sec 19 Twp 08S Rge 25E MINIDOKA County
GROUND WATER	L94 (SESWNW)	Sec 19 Twp 08S Rge 25E MINIDOKA County
GROUND WATER	L94 (SESWNW)	Sec 19 Twp 08S Rge 25E MINIDOKA County
GROUND WATER	L96 (NESESW)	Sec 21 Twp 08S Rge 25E MINIDOKA County
GROUND WATER	L91 (NWNWNW)	Sec 23 Twp 08S Rge 25E MINIDOKA County
GROUND WATER	L91 (NWNWNW)	Sec 23 Twp 08S Rge 25E MINIDOKA County
GROUND WATER	L95 (SENWNW)	Sec 24 Twp 08S Rge 25E MINIDOKA County
GROUND WATER	L99 (SENENW)	Sec 3 Twp 08S Rge 25E MINIDOKA County
GROUND WATER	L99 (SENENW)	Sec 3 Twp 08S Rge 25E MINIDOKA County
GROUND WATER	L96 (NWNWNW)	Sec 3 Twp 08S Rge 25E MINIDOKA County
GROUND WATER	L96 (NWNWNW)	Sec 3 Twp 08S Rge 25E MINIDOKA County
GROUND WATER	L98 (NESESE)	Sec 3 Twp 08S Rge 25E MINIDOKA County
GROUND WATER	L95 (NWNENE)	Sec 5 Twp 08S Rge 25E MINIDOKA County
GROUND WATER	L95 (NWNENE)	Sec 5 Twp 08S Rge 25E MINIDOKA County
GROUND WATER	L98 (NESESE)	Sec 6 Twp 08S Rge 25E MINIDOKA County
GROUND WATER	L98 (NESESE)	Sec 6 Twp 08S Rge 25E MINIDOKA County
GROUND WATER	L99 (SWNWNW)	Sec 1 Twp 09S Rge 21E JEROME County
GROUND WATER	L99 (NWNESW)	Sec 1 Twp 09S Rge 21E JEROME County
GROUND WATER	L98 (NENWSW)	Sec 3 Twp 09S Rge 21E JEROME County
GROUND WATER	L91 (SESESW)	Sec 3 Twp 09S Rge 21E JEROME County
GROUND WATER	L95 (NWNESE)	Sec 3 Twp 09S Rge 21E JEROME County
GROUND WATER	L98 (SENE)	Sec 9 Twp 09S Rge 21E JEROME County
GROUND WATER	L95 (NWNWNW)	Sec 1 Twp 09S Rge 22E MINIDOKA County
GROUND WATER	L94 (NWNWNE)	Sec 11 Twp 09S Rge 22E MINIDOKA County
GROUND WATER	L94 (SENENW)	Sec 11 Twp 09S Rge 22E MINIDOKA County
GROUND WATER	L97 (NESWNE)	Sec 15 Twp 09S Rge 22E MINIDOKA County

Transfer No. 78443

**WATER RIGHT NO. 36-15194B**

**As Modified by Transfer No. 78443**

GROUND WATER	L99 (SWSWNE)	Sec 15 Twp 09S Rge 22E MINIDOKA County
GROUND WATER	L97 (NESWSE)	Sec 18 Twp 09S Rge 22E MINIDOKA County
GROUND WATER	L97 (NESWSE)	Sec 18 Twp 09S Rge 22E MINIDOKA County
GROUND WATER	L99 (NWSWNNW)	Sec 19 Twp 09S Rge 22E MINIDOKA County
GROUND WATER	L98 (NESESE)	Sec 28 Twp 09S Rge 22E MINIDOKA County
GROUND WATER	NENESW	Sec 3 Twp 09S Rge 22E MINIDOKA County
GROUND WATER	L99 (NWSESE)	Sec 3 Twp 09S Rge 22E MINIDOKA County
GROUND WATER	L99 (NWSESE)	Sec 3 Twp 09S Rge 22E MINIDOKA County
GROUND WATER	L99 (NWSESE)	Sec 3 Twp 09S Rge 22E MINIDOKA County
GROUND WATER	L91 (NWNENE)	Sec 30 Twp 09S Rge 22E MINIDOKA County
GROUND WATER	L97 (SENESE)	Sec 7 Twp 09S Rge 22E MINIDOKA County
GROUND WATER	L97 (NESENE)	Sec 7 Twp 09S Rge 22E MINIDOKA County
GROUND WATER	L97 (NWNENW)	Sec 8 Twp 09S Rge 22E MINIDOKA County
GROUND WATER	L98 (SESNNW)	Sec 9 Twp 09S Rge 22E MINIDOKA County
GROUND WATER	L96 (NENESW)	Sec 9 Twp 09S Rge 22E MINIDOKA County
GROUND WATER	L96 (NESENE)	Sec 2 Twp 09S Rge 23E MINIDOKA County
GROUND WATER	L95 (NESENE)	Sec 3 Twp 09S Rge 23E MINIDOKA County
GROUND WATER	L99 (NENWSW)	Sec 3 Twp 09S Rge 23E MINIDOKA County
GROUND WATER	L99 (SESENE)	Sec 6 Twp 09S Rge 23E MINIDOKA County
GROUND WATER	L92 (NWSWSE)	Sec 6 Twp 09S Rge 23E MINIDOKA County
GROUND WATER	L95 (SWNWSW)	Sec 2 Twp 10S Rge 21E JEROME County

**CONDITIONS OF APPROVAL**

1. The boundary encompassing the place of use for this water right is described with a digital boundary as authorized by Idaho law. The data comprising the digital boundary are stored in the electronic document management system of the Department and are incorporated into this approval by this reference. A map depicting the place of use is attached to this approval document to illustrate the place of use described by the digital boundary.
2. Place of use within the boundary of the A & B Irrigation District service area, pursuant to Section 43-323, Idaho Code.
3. The following convention is used to convert the government lots listed in the points of diversion to the official U.S. government tract designation: Lot 99 = Tract A, Lot 98 = Tract B, Lot 97 = Tract C, Lot 96 = Tract D, Lot 95 = Tract E, Lot 94 = Tract F, Lot 93 = Tract G, Lot 92 = Tract H, Lot 91 = Tract J, Lot 90 = Tract K, Lot 89 = Tract L, Lot 88 = Tract M, Lot 87 = Tract N, Lot 86 = Tract O, Lot 85 = Tract P, Lot 84 = Tract Q, Lot 83 = Tract R, Lot 82 = Tract S.
4. The point of diversion located in the NWNENW (Lot 94 = Tract F), S11, T9S, R22E is limited to a maximum diversion rate of 3.00 cfs.
5. The point of diversion located in the SENE (Lot 98 = Tract B), S9, T9S, R21E is limited to a maximum diversion rate of 6.00 cfs.
6. The point of diversion located in the NWNWNW (Lot 95 = Tract E), S1, T9S, R22E and the point of diversion located in the SENENW (Lot 97 = Tract C), S11, T8S, R23E are limited to a combined maximum diversion rate of 7.00 cfs.
7. The point of diversion located in the NESESE (Lot 96 = Tract D), S15, T8S, R24E and the point of diversion located in the NWNENW (Lot 90 = Tract K), S26, T8S, R24E are limited to a combined maximum diversion rate of 10.00 cfs.

**WATER RIGHT NO. 36-15194B**  
**As Modified by Transfer No. 78443**

**CONDITIONS OF APPROVAL**

8. The point of diversion located in the NWSW (Lot 93 = Tract G), S28, T8S, R24E, the point of diversion located in the SESENE (Lot 96 = Tract D), S13, T8S, R24E and the point of diversion located in the SWSESW (Lot 96 = Tract D), S14, T8S, R25E are limited to a combined maximum diversion rate of 17.00 cfs.
9. The point of diversion located in the SWSWNW (Lot 98 = Tract B), S30, T8S, R24E and the point of diversion located in the SWSWNW (Lot 99 = Tract A), S13, T8S, R24E and the point of diversion in the SESESW (Lot 90 = Tract K) S17, T8S, R24E and the point of diversion in the SESESW (Lot 95 = Tract E) S20, T8S, R24E and the point of diversion in the SWNWNW (Lot 99 = Tract A) S1, T9S, R21E and the point of diversion in the NWNENW (Lot 97 = Tract C) S 8, T9S, R22E are limited to a combined maximum diversion rate of 45.0 cfs.
10. This right is limited to the irrigation of 152.4 acres within the place of use described above in a single irrigation season.
11. Rights 36-2080, 36-15127A, 36-15127B, 36-15192, 36-15193A, 36-15193B, 36-15194A, 36-15194B, 36-15195A, 36-15195B, 36-15196A and 36-15196B when combined shall not exceed a total diversion rate of 1,100 cfs, a total annual maximum diversion volume of 266,744.8 af, and the irrigation of 66,686.2 acres.
12. Use of water under this right will be regulated by a watermaster with responsibility for the distribution of water among appropriators within a water district. At the time of this approval, this water right is within State Water District No. 130.
13. The right holder shall maintain lockable controlling works of a type approved by the Department in a manner that will provide the watermaster suitable control of the diversion(s).
14. Prior to the diversion and use of water under Transfer approval 78443, the right holder shall install and maintain acceptable measuring device(s) at the authorized point(s) of diversion in accordance with Department specifications, or shall obtain an approved variance from the Department to determine the amount of water diverted from power records or to maintain an existing measuring device.
15. Upon specific notification of the Department, the right holder shall install and maintain data loggers to record water usage information at the authorized point(s) of diversion in accordance with Department specifications.
16. The beneficial use of the water represented hereby is for the landowners within the A & B Irrigation District pursuant to contract No. 14-06-100-2386, dated February 9, 1962 (as may be supplemented or amended) between the United States of America through the U.S. Bureau of Reclamation and the A & B Irrigation District for irrigation and other permitted purposes as authorized by the Act of September 30, 1950, CH. 1114, 64 STAT. 1083, of the North Side Pumping Division of the Minidoka Irrigation Project.
17. Right holder shall comply with the drilling permit requirements of Section 42-235, Idaho Code and applicable Well Construction Rules of the Department.
18. Relift drain pumps used within the boundary of the district for reuse of return flow.

**WATER RIGHT NO. 36-15194B**  
**As Modified by Transfer No. 78443**

**CONDITIONS OF APPROVAL**

19. This right is based upon an enlargement of right No. 36-2080 pursuant to Section 42-1426, Idaho Code. This right is subordinate to all water rights with a priority date earlier than April 12, 1994, that are not decreed as enlargements pursuant to Section 42-1426, Idaho Code. As between water rights decreed as enlargements as pursuant to Section 42-1426, Idaho Code, the earlier priority right is the superior right.
20. The period of use for the irrigation described in this approval may be extended to a beginning date of 3/15 and an ending date of 11/15 provided that beneficial use of the water can be shown and other elements of the right are not exceeded. The use of water before 4/1 and after 10/31 is subordinate to all water rights having no subordinated early or late irrigation use and a priority date earlier than the SRBA partial decree date.
21. The right holder shall accomplish the change authorized by this transfer within one (1) year of the date of this approval.
22. Failure of the right holder to comply with the conditions of this transfer is cause for the Director to rescind approval of the transfer.
23. Pursuant to Section 42-1412(6), Idaho Code, this water right is subject to such general provisions necessary for the definition of the rights or for the efficient administration of water rights as may be determined by the Snake River Basin Adjudication court at a point in time no later than the entry of the final unified decree.

**WATER RIGHT NO. 36-15195A**

**As Modified by Transfer No. 78443**

In accordance with the approval of Transfer No. 78443, Water Right No. 36-15195A is now described as follows:

**Right Holder:** UNITED STATES OF AMERICA ACTING THROUGH  
 BUREAU OF RECLAMATION  
 REGIONAL DIRECTOR PN CODE-3100  
 1150 N CURTIS RD STE 100  
 BOISE, ID 83706-1234

**Priority Date:** 4/1/1962

**Source:** GROUND WATER

<u>BENEFICIAL USE</u>	<u>From</u>	<u>To</u>	<u>Diversion Rate</u>	<u>Diversion Volume</u>
IRRIGATION	04/01	to 10/31	0.870 cfs	210.0 af
			0.870 cfs	210.0 af

**LOCATION OF POINT(S) OF DIVERSION**

GROUND WATER	L99 (NWSESW)	Sec 34 Twp 07S Rge 23E MINIDOKA County
GROUND WATER	L99 (NWSESW)	Sec 34 Twp 07S Rge 23E MINIDOKA County
GROUND WATER	L96 (NWSWSW)	Sec 22 Twp 07S Rge 24E MINIDOKA County
GROUND WATER	L98 (NWNWSE)	Sec 22 Twp 07S Rge 24E MINIDOKA County
GROUND WATER	L97 (NESESE)	Sec 22 Twp 07S Rge 24E MINIDOKA County
GROUND WATER	L99 (NWSWNE)	Sec 23 Twp 07S Rge 24E MINIDOKA County
GROUND WATER	L99 (NWSENE)	Sec 26 Twp 07S Rge 24E MINIDOKA County
GROUND WATER	L94 (NENWSW)	Sec 26 Twp 07S Rge 24E MINIDOKA County
GROUND WATER	L98 (NWSWNE)	Sec 28 Twp 07S Rge 24E MINIDOKA County
GROUND WATER	L98 (NWSWNE)	Sec 28 Twp 07S Rge 24E MINIDOKA County
GROUND WATER	L99 (SWNWSE)	Sec 30 Twp 07S Rge 24E MINIDOKA County
GROUND WATER	L99 (SWNWSE)	Sec 30 Twp 07S Rge 24E MINIDOKA County
GROUND WATER	L99 (NWSWNE)	Sec 31 Twp 07S Rge 24E MINIDOKA County
GROUND WATER	L97 (SWSENE)	Sec 32 Twp 07S Rge 24E MINIDOKA County
GROUND WATER	L97 (SWSENE)	Sec 32 Twp 07S Rge 24E MINIDOKA County
GROUND WATER	L98 (SENWSE)	Sec 33 Twp 07S Rge 24E MINIDOKA County
GROUND WATER	L98 (SENWSE)	Sec 33 Twp 07S Rge 24E MINIDOKA County
GROUND WATER	L98 (SWSENW)	Sec 34 Twp 07S Rge 24E MINIDOKA County
GROUND WATER	L98 (SWSWSE)	Sec 35 Twp 07S Rge 24E MINIDOKA County
GROUND WATER	L98 (SWSWSE)	Sec 35 Twp 07S Rge 24E MINIDOKA County
GROUND WATER	L99 (NESESW)	Sec 27 Twp 07S Rge 25E MINIDOKA County
GROUND WATER	L99 (NENESW)	Sec 29 Twp 07S Rge 25E MINIDOKA County
GROUND WATER	L98 (NENWSE)	Sec 30 Twp 07S Rge 25E MINIDOKA County
GROUND WATER	L96 (NENESW)	Sec 31 Twp 07S Rge 25E MINIDOKA County
GROUND WATER	L96 (NWNESW)	Sec 32 Twp 07S Rge 25E MINIDOKA County
GROUND WATER	L99 (NESWNV)	Sec 33 Twp 07S Rge 25E MINIDOKA County
GROUND WATER	L97 (SENESE)	Sec 34 Twp 07S Rge 25E MINIDOKA County
GROUND WATER	L98 (NWNENE)	Sec 22 Twp 08S Rge 21E JEROME County
GROUND WATER	L97 (NWSENW)	Sec 24 Twp 08S Rge 21E JEROME County
GROUND WATER	L96 (NWSENE)	Sec 26 Twp 08S Rge 21E JEROME County
GROUND WATER	L96 (NWSENE)	Sec 26 Twp 08S Rge 21E JEROME County
GROUND WATER	L93 (SENESE)	Sec 35 Twp 08S Rge 21E JEROME County
GROUND WATER	L99 (SWSWSW)	Sec 35 Twp 08S Rge 21E JEROME County
GROUND WATER	L97 (SESESE)	Sec 35 Twp 08S Rge 21E JEROME County
GROUND WATER	L97 (SESESE)	Sec 35 Twp 08S Rge 21E JEROME County
GROUND WATER	L96 (SWNWWSW)	Sec 30 Twp 08S Rge 22E MINIDOKA County
GROUND WATER	L99 (SWNWNE)	Sec 35 Twp 08S Rge 22E MINIDOKA County

Transfer No. 78443

**WATER RIGHT NO. 36-15195A**

**As Modified by Transfer No. 78443**

GROUND WATER	L98 (SWSWSE)	Sec 35 Twp 08S Rge 22E MINIDOKA County
GROUND WATER	L98 (SWSWSE)	Sec 35 Twp 08S Rge 22E MINIDOKA County
GROUND WATER	L99 (NENWNE)	Sec 1 Twp 08S Rge 23E MINIDOKA County
GROUND WATER	L99 (NENWNE)	Sec 1 Twp 08S Rge 23E MINIDOKA County
GROUND WATER	L94 (SWSWSW)	Sec 1 Twp 08S Rge 23E MINIDOKA County
GROUND WATER	L92 (SWSENE)	Sec 10 Twp 08S Rge 23E MINIDOKA County
GROUND WATER	L96 (NESWSW)	Sec 10 Twp 08S Rge 23E MINIDOKA County
GROUND WATER	L97 (SENENW)	Sec 11 Twp 08S Rge 23E MINIDOKA County
GROUND WATER	L96 (SWSWNE)	Sec 12 Twp 08S Rge 23E MINIDOKA County
GROUND WATER	L96 (SWSWNE)	Sec 12 Twp 08S Rge 23E MINIDOKA County
GROUND WATER	L94 (SESESW)	Sec 12 Twp 08S Rge 23E MINIDOKA County
GROUND WATER	L94 (SESESW)	Sec 12 Twp 08S Rge 23E MINIDOKA County
GROUND WATER	L87 (NWNWNW)	Sec 14 Twp 08S Rge 23E MINIDOKA County
GROUND WATER	L87 (NWNWNW)	Sec 14 Twp 08S Rge 23E MINIDOKA County
GROUND WATER	L99 (SENENW)	Sec 15 Twp 08S Rge 23E MINIDOKA County
GROUND WATER	L99 (SENENW)	Sec 15 Twp 08S Rge 23E MINIDOKA County
GROUND WATER	L94 (SESESE)	Sec 15 Twp 08S Rge 23E MINIDOKA County
GROUND WATER	L96 (NWNENW)	Sec 17 Twp 08S Rge 23E MINIDOKA County
GROUND WATER	L97 (NESESE)	Sec 17 Twp 08S Rge 23E MINIDOKA County
GROUND WATER	L97 (NESESE)	Sec 17 Twp 08S Rge 23E MINIDOKA County
GROUND WATER	L99 (NWSWSE)	Sec 19 Twp 08S Rge 23E MINIDOKA County
GROUND WATER	L99 (NWSWSE)	Sec 19 Twp 08S Rge 23E MINIDOKA County
GROUND WATER	L96 (SESESW)	Sec 2 Twp 08S Rge 23E MINIDOKA County
GROUND WATER	NESENE	Sec 21 Twp 08S Rge 23E MINIDOKA County
GROUND WATER	L99 (SWSENE)	Sec 21 Twp 08S Rge 23E MINIDOKA County
GROUND WATER	L97 (SWSWSW)	Sec 22 Twp 08S Rge 23E MINIDOKA County
GROUND WATER	L95 (SWNWSW)	Sec 23 Twp 08S Rge 23E MINIDOKA County
GROUND WATER	L95 (SWNWSW)	Sec 23 Twp 08S Rge 23E MINIDOKA County
GROUND WATER	L98 (NENWNW)	Sec 24 Twp 08S Rge 23E MINIDOKA County
GROUND WATER	L95 (NESESW)	Sec 24 Twp 08S Rge 23E MINIDOKA County
GROUND WATER	L95 (NESESW)	Sec 24 Twp 08S Rge 23E MINIDOKA County
GROUND WATER	L97 (NWSENW)	Sec 25 Twp 08S Rge 23E MINIDOKA County
GROUND WATER	NENESE	Sec 26 Twp 08S Rge 23E MINIDOKA County
GROUND WATER	L99 (NENENE)	Sec 27 Twp 08S Rge 23E MINIDOKA County
GROUND WATER	L98 (SWSENW)	Sec 27 Twp 08S Rge 23E MINIDOKA County
GROUND WATER	L93 (SWSWSW)	Sec 27 Twp 08S Rge 23E MINIDOKA County
GROUND WATER	L95 (SWNESW)	Sec 28 Twp 08S Rge 23E MINIDOKA County
GROUND WATER	L93 (NWSWSW)	Sec 28 Twp 08S Rge 23E MINIDOKA County
GROUND WATER	L93 (NWSWSW)	Sec 28 Twp 08S Rge 23E MINIDOKA County
GROUND WATER	L91 (SESENE)	Sec 29 Twp 08S Rge 23E MINIDOKA County
GROUND WATER	L91 (SESENE)	Sec 29 Twp 08S Rge 23E MINIDOKA County
GROUND WATER	L95 (SESESE)	Sec 31 Twp 08S Rge 23E MINIDOKA County
GROUND WATER	L97 (NWSWSW)	Sec 34 Twp 08S Rge 23E MINIDOKA County
GROUND WATER	L90 (SENWNW)	Sec 35 Twp 08S Rge 23E MINIDOKA County
GROUND WATER	L96 (NESWSW)	Sec 35 Twp 08S Rge 23E MINIDOKA County
GROUND WATER	L95 (SESESE)	Sec 35 Twp 08S Rge 23E MINIDOKA County
GROUND WATER	L95 (SWSWSW)	Sec 4 Twp 08S Rge 23E MINIDOKA County
GROUND WATER	L95 (SWSWSW)	Sec 4 Twp 08S Rge 23E MINIDOKA County
GROUND WATER	L93 (NESENE)	Sec 5 Twp 08S Rge 23E MINIDOKA County
GROUND WATER	L93 (NESENE)	Sec 5 Twp 08S Rge 23E MINIDOKA County
GROUND WATER	L97 (NENESE)	Sec 8 Twp 08S Rge 23E MINIDOKA County
GROUND WATER	L98 (SESENE)	Sec 1 Twp 08S Rge 24E MINIDOKA County
GROUND WATER	L98 (NWSWNE)	Sec 10 Twp 08S Rge 24E MINIDOKA County
GROUND WATER	L92 (SWSWNE)	Sec 10 Twp 08S Rge 24E MINIDOKA County
GROUND WATER	L95 (SESESW)	Sec 10 Twp 08S Rge 24E MINIDOKA County
GROUND WATER	L98 (SWNENW)	Sec 11 Twp 08S Rge 24E MINIDOKA County
GROUND WATER	L98 (SWNENW)	Sec 11 Twp 08S Rge 24E MINIDOKA County
GROUND WATER	L95 (NWNWSE)	Sec 11 Twp 08S Rge 24E MINIDOKA County
GROUND WATER	L97 (NENWNE)	Sec 12 Twp 08S Rge 24E MINIDOKA County
GROUND WATER	L90 (NWNWNE)	Sec 13 Twp 08S Rge 24E MINIDOKA County
GROUND WATER	L90 (NWNWNE)	Sec 13 Twp 08S Rge 24E MINIDOKA County
GROUND WATER	L96 (SESENE)	Sec 13 Twp 08S Rge 24E MINIDOKA County
GROUND WATER	L99 (SWSWNE)	Sec 13 Twp 08S Rge 24E MINIDOKA County

**WATER RIGHT NO. 36-15195A**

**As Modified by Transfer No. 78443**

GROUND WATER	L95 (SWSESW)	Sec 14 Twp 08S Rge 24E MINIDOKA County
GROUND WATER	L97 (SESWNW)	Sec 15 Twp 08S Rge 24E MINIDOKA County
GROUND WATER	L96 (NESESE)	Sec 15 Twp 08S Rge 24E MINIDOKA County
GROUND WATER	L90 (SESESW)	Sec 17 Twp 08S Rge 24E MINIDOKA County
GROUND WATER	L96 (NESWNW)	Sec 18 Twp 08S Rge 24E MINIDOKA County
GROUND WATER	L93 (NWNESE)	Sec 2 Twp 08S Rge 24E MINIDOKA County
GROUND WATER	L95 (NENWNE)	Sec 21 Twp 08S Rge 24E MINIDOKA County
GROUND WATER	L97 (NESWSW)	Sec 21 Twp 08S Rge 24E MINIDOKA County
GROUND WATER	L96 (SWNESE)	Sec 22 Twp 08S Rge 24E MINIDOKA County
GROUND WATER	L95 (SESESW)	Sec 23 Twp 08S Rge 24E MINIDOKA County
GROUND WATER	L98 (SESWNE)	Sec 26 Twp 08S Rge 24E MINIDOKA County
GROUND WATER	L93 (NWSW)	Sec 28 Twp 08S Rge 24E MINIDOKA County
GROUND WATER	L93 (SENWSE)	Sec 29 Twp 08S Rge 24E MINIDOKA County
GROUND WATER	L99 (SWSENE)	Sec 3 Twp 08S Rge 24E MINIDOKA County
GROUND WATER	L99 (SWSENE)	Sec 3 Twp 08S Rge 24E MINIDOKA County
GROUND WATER	L92 (SWNENW)	Sec 30 Twp 08S Rge 24E MINIDOKA County
GROUND WATER	L98 (SWSWNW)	Sec 30 Twp 08S Rge 24E MINIDOKA County
GROUND WATER	L98 (SWSESW)	Sec 31 Twp 08S Rge 24E MINIDOKA County
GROUND WATER	L98 (SWSESW)	Sec 31 Twp 08S Rge 24E MINIDOKA County
GROUND WATER	L97 (SWSWNE)	Sec 4 Twp 08S Rge 24E MINIDOKA County
GROUND WATER	L99 (NESWSW)	Sec 4 Twp 08S Rge 24E MINIDOKA County
GROUND WATER	L99 (NESWSW)	Sec 4 Twp 08S Rge 24E MINIDOKA County
GROUND WATER	L94 (SENENW)	Sec 6 Twp 08S Rge 24E MINIDOKA County
GROUND WATER	L98 (NWNWSW)	Sec 6 Twp 08S Rge 24E MINIDOKA County
GROUND WATER	L91 (SENESE)	Sec 6 Twp 08S Rge 24E MINIDOKA County
GROUND WATER	L95 (NESENW)	Sec 7 Twp 08S Rge 24E MINIDOKA County
GROUND WATER	L97 (NESENE)	Sec 8 Twp 08S Rge 24E MINIDOKA County
GROUND WATER	L95 (NESESW)	Sec 11 Twp 08S Rge 25E MINIDOKA County
GROUND WATER	L99 (NWNWNW)	Sec 12 Twp 08S Rge 25E MINIDOKA County
GROUND WATER	L99 (NWNWNW)	Sec 12 Twp 08S Rge 25E MINIDOKA County
GROUND WATER	L99 (NWSWSW)	Sec 13 Twp 08S Rge 25E MINIDOKA County
GROUND WATER	L97 (SWNESW)	Sec 14 Twp 08S Rge 25E MINIDOKA County
GROUND WATER	L96 (SWSESW)	Sec 14 Twp 08S Rge 25E MINIDOKA County
GROUND WATER	L94 (NWSWSW)	Sec 15 Twp 08S Rge 25E MINIDOKA County
GROUND WATER	L94 (NWSWSW)	Sec 15 Twp 08S Rge 25E MINIDOKA County
GROUND WATER	L95 (NWNENE)	Sec 17 Twp 08S Rge 25E MINIDOKA County
GROUND WATER	L90 (NENWNE)	Sec 19 Twp 08S Rge 25E MINIDOKA County
GROUND WATER	L90 (NENWNE)	Sec 19 Twp 08S Rge 25E MINIDOKA County
GROUND WATER	L94 (SESWNW)	Sec 19 Twp 08S Rge 25E MINIDOKA County
GROUND WATER	L94 (SESWNW)	Sec 19 Twp 08S Rge 25E MINIDOKA County
GROUND WATER	L96 (NESESW)	Sec 21 Twp 08S Rge 25E MINIDOKA County
GROUND WATER	L91 (NWNWNW)	Sec 23 Twp 08S Rge 25E MINIDOKA County
GROUND WATER	L91 (NWNWNW)	Sec 23 Twp 08S Rge 25E MINIDOKA County
GROUND WATER	L95 (SENWNW)	Sec 24 Twp 08S Rge 25E MINIDOKA County
GROUND WATER	L99 (SENENW)	Sec 3 Twp 08S Rge 25E MINIDOKA County
GROUND WATER	L99 (SENENW)	Sec 3 Twp 08S Rge 25E MINIDOKA County
GROUND WATER	L96 (NWNWNW)	Sec 3 Twp 08S Rge 25E MINIDOKA County
GROUND WATER	L96 (NWNWNW)	Sec 3 Twp 08S Rge 25E MINIDOKA County
GROUND WATER	L98 (NESESE)	Sec 3 Twp 08S Rge 25E MINIDOKA County
GROUND WATER	L95 (NWNENE)	Sec 5 Twp 08S Rge 25E MINIDOKA County
GROUND WATER	L95 (NWNENE)	Sec 5 Twp 08S Rge 25E MINIDOKA County
GROUND WATER	L98 (NESESE)	Sec 6 Twp 08S Rge 25E MINIDOKA County
GROUND WATER	L98 (NESESE)	Sec 6 Twp 08S Rge 25E MINIDOKA County
GROUND WATER	L99 (SWNWNW)	Sec 1 Twp 09S Rge 21E JEROME County
GROUND WATER	L99 (NWNESW)	Sec 1 Twp 09S Rge 21E JEROME County
GROUND WATER	L98 (NENWSW)	Sec 3 Twp 09S Rge 21E JEROME County
GROUND WATER	L91 (SESESW)	Sec 3 Twp 09S Rge 21E JEROME County
GROUND WATER	L95 (NWNENE)	Sec 3 Twp 09S Rge 21E JEROME County
GROUND WATER	L98 (SENE)	Sec 9 Twp 09S Rge 21E JEROME County
GROUND WATER	L95 (NWNWNW)	Sec 1 Twp 09S Rge 22E MINIDOKA County
GROUND WATER	L94 (NWNWNE)	Sec 11 Twp 09S Rge 22E MINIDOKA County
GROUND WATER	L94 (SENENW)	Sec 11 Twp 09S Rge 22E MINIDOKA County
GROUND WATER	L97 (NESWNE)	Sec 15 Twp 09S Rge 22E MINIDOKA County

**WATER RIGHT NO. 36-15195A**

**As Modified by Transfer No. 78443**

GROUND WATER	L99 (SWSWNE)	Sec 15 Twp 09S Rge 22E MINIDOKA County
GROUND WATER	L97 (NESWSE)	Sec 18 Twp 09S Rge 22E MINIDOKA County
GROUND WATER	L97 (NESWSE)	Sec 18 Twp 09S Rge 22E MINIDOKA County
GROUND WATER	L99 (NWSWNW)	Sec 19 Twp 09S Rge 22E MINIDOKA County
GROUND WATER	L98 (NESESE)	Sec 28 Twp 09S Rge 22E MINIDOKA County
GROUND WATER	NENESW	Sec 3 Twp 09S Rge 22E MINIDOKA County
GROUND WATER	L99 (NWSESE)	Sec 3 Twp 09S Rge 22E MINIDOKA County
GROUND WATER	L99 (NWSESE)	Sec 3 Twp 09S Rge 22E MINIDOKA County
GROUND WATER	L99 (NWSESE)	Sec 3 Twp 09S Rge 22E MINIDOKA County
GROUND WATER	L91 (NWNENE)	Sec 30 Twp 09S Rge 22E MINIDOKA County
GROUND WATER	L97 (SENESE)	Sec 7 Twp 09S Rge 22E MINIDOKA County
GROUND WATER	L97 (NESENE)	Sec 7 Twp 09S Rge 22E MINIDOKA County
GROUND WATER	L97 (NWNENW)	Sec 8 Twp 09S Rge 22E MINIDOKA County
GROUND WATER	L98 (SESWNW)	Sec 9 Twp 09S Rge 22E MINIDOKA County
GROUND WATER	L96 (NENESW)	Sec 9 Twp 09S Rge 22E MINIDOKA County
GROUND WATER	L96 (NESENE)	Sec 2 Twp 09S Rge 23E MINIDOKA County
GROUND WATER	L95 (NESENE)	Sec 3 Twp 09S Rge 23E MINIDOKA County
GROUND WATER	L99 (NENWSW)	Sec 3 Twp 09S Rge 23E MINIDOKA County
GROUND WATER	L99 (SESENE)	Sec 6 Twp 09S Rge 23E MINIDOKA County
GROUND WATER	L92 (NWSWSE)	Sec 6 Twp 09S Rge 23E MINIDOKA County
GROUND WATER	L95 (SWNWSW)	Sec 2 Twp 10S Rge 21E JEROME County

**CONDITIONS OF APPROVAL**

1. The boundary encompassing the place of use for this water right is described with a digital boundary as authorized by Idaho law. The data comprising the digital boundary are stored in the electronic document management system of the Department and are incorporated into this approval by this reference. A map depicting the place of use is attached to this approval document to illustrate the place of use described by the digital boundary.
2. Place of use within the boundary of the A & B Irrigation District service area, pursuant to Section 43-323, Idaho Code.
3. The following convention is used to convert the government lots listed in the points of diversion to the official U.S. government tract designation: Lot 99 = Tract A, Lot 98 = Tract B, Lot 97 = Tract C, Lot 96 = Tract D, Lot 95 = Tract E, Lot 94 = Tract F, Lot 93 = Tract G, Lot 92 = Tract H, Lot 91 = Tract J, Lot 90 = Tract K, Lot 89 = Tract L, Lot 88 = Tract M, Lot 87 = Tract N, Lot 86 = Tract O, Lot 85 = Tract P, Lot 84 = Tract Q, Lot 83 = Tract R, Lot 82 = Tract S.
4. The point of diversion located in the NWNENW (Lot 94 = Tract F), S11, T9S, R22E is limited to a maximum diversion rate of 3.00 cfs.
5. The point of diversion located in the SENE (Lot 98 = Tract B), S9, T9S, R21E is limited to a maximum diversion rate of 6.00 cfs.
6. The point of diversion located in the NWNWNW (Lot 95 = Tract E), S1, T9S, R22E and the point of diversion located in the SENENW (Lot 97 = Tract C), S11, T8S, R23E are limited to a combined maximum diversion rate of 7.00 cfs.
7. The point of diversion located in the NESESE (Lot 96 = Tract D), S15, T8S, R24E and the point of diversion located in the NWNENW (Lot 90 = Tract K), S26, T8S, R24E are limited to a combined maximum diversion rate of 10.00 cfs.

**WATER RIGHT NO. 36-15195A**  
**As Modified by Transfer No. 78443**

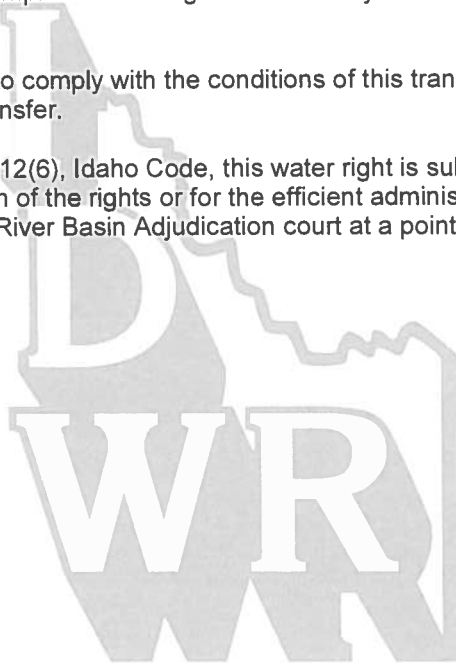
**CONDITIONS OF APPROVAL**

8. The point of diversion located in the NWSW (Lot 93 = Tract G), S28, T8S, R24E, the point of diversion located in the SESENE (Lot 96 = Tract D), S13, T8S, R24E and the point of diversion located in the SWSESW (Lot 96 = Tract D), S14, T8S, R25E are limited to a combined maximum diversion rate of 17.00 cfs.
9. The point of diversion located in the SWSWNW (Lot 98 = Tract B), S30, T8S, R24E and the point of diversion located in the SWSWNW (Lot 99 = Tract A), S13, T8S, R24E and the point of diversion in the SESESW (Lot 90 = Tract K) S17, T8S, R24E and the point of diversion in the SESESW (Lot 95 = Tract E) S20, T8S, R24E and the point of diversion in the SWNWNW (Lot 99 = Tract A) S1, T9S, R21E and the point of diversion in the NWNENW (Lot 97 = Tract C) S 8, T9S, R22E are limited to a combined maximum diversion rate of 45.0 cfs.
10. This right is limited to the irrigation of 52.5 acres within the place of use described above in a single irrigation season.
11. Rights 36-2080, 36-15127A, 36-15127B, 36-15192, 36-15193A, 36-15193B, 36-15194A, 36-15194B, 36-15195A, 36-15195B, 36-15196A and 36-15196B when combined shall not exceed a total diversion rate of 1,100 cfs, a total annual maximum diversion volume of 266,744.8 af, and the irrigation of 66,686.2 acres.
12. Use of water under this right will be regulated by a watermaster with responsibility for the distribution of water among appropriators within a water district. At the time of this approval, this water right is within State Water District No. 130.
13. The right holder shall maintain lockable controlling works of a type approved by the Department in a manner that will provide the watermaster suitable control of the diversion(s).
14. Prior to the diversion and use of water under Transfer approval 78443, the right holder shall install and maintain acceptable measuring device(s) at the authorized point(s) of diversion in accordance with Department specifications, or shall obtain an approved variance from the Department to determine the amount of water diverted from power records or to maintain an existing measuring device.
15. Upon specific notification of the Department, the right holder shall install and maintain data loggers to record water usage information at the authorized point(s) of diversion in accordance with Department specifications.
16. The beneficial use of the water represented hereby is for the landowners within the A & B Irrigation District pursuant to contract No. 14-06-100-2386, dated February 9, 1962 (as may be supplemented or amended) between the United States of America through the U.S. Bureau of Reclamation and the A & B Irrigation District for irrigation and other permitted purposes as authorized by the Act of September 30, 1950, CH. 1114, 64 STAT. 1083, of the North Side Pumping Division of the Minidoka Irrigation Project.
17. Right holder shall comply with the drilling permit requirements of Section 42-235, Idaho Code and applicable Well Construction Rules of the Department.
18. Relift drain pumps used within the boundary of the district for reuse of return flow.

**WATER RIGHT NO. 36-15195A**  
**As Modified by Transfer No. 78443**

**CONDITIONS OF APPROVAL**

19. The period of use for the irrigation described in this approval may be extended to a beginning date of 3/15 and an ending date of 11/15 provided that beneficial use of the water can be shown and other elements of the right are not exceeded. The use of water before 4/1 and after 10/31 is subordinate to all water rights having no subordinated early or late irrigation use and a priority date earlier than the SRBA partial decree date.
20. The right holder shall accomplish the change authorized by this transfer within one (1) year of the date of this approval.
21. Failure of the right holder to comply with the conditions of this transfer is cause for the Director to rescind approval of the transfer.
22. Pursuant to Section 42-1412(6), Idaho Code, this water right is subject to such general provisions necessary for the definition of the rights or for the efficient administration of water rights as may be determined by the Snake River Basin Adjudication court at a point in time no later than the entry of the final unified decree.



# STATE OF IDAHO DEPARTMENT OF WATER RESOURCES TRANSFER OF WATER RIGHT TRANSFER NO. 78443

Water Service Area Boundary for the A & B Irrigation District  
Rights: 36-2080, 36-15127A, 36-15127B, 36-15192, 36-15193A, 36-15193B, 36-15194A,  
36-15194B, 36-15195A, 36-15195B, 36-15196A and 36-15196B

