

Hemenway, Sandy

From: Brandee Cammack [bcammack@bakerharrislaw.com]
Sent: Thursday, June 27, 2013 12:06 PM
To: Hemenway, Sandy
Subject: RE: FW: Merlin Smith: Application to Rent Water From the Water Supply Bank
Attachments: 20130627115441.pdf

Sandy,

See the attached.

Brandee Cammack, Legal Assistant
BAKER & HARRIS
266 W Bridge St
Blackfoot ID 83221
p: (208) 785-2310
e: bcammack@bakerharrislaw.com

----- Original Message -----

From: "Hemenway, Sandy" <Sandy.Hemenway@idwr.idaho.gov>
To: "Brandee Cammack" <bcammack@bakerharrislaw.com>
Sent: 6/27/2013 9:36AM
Subject: RE: FW: Merlin Smith: Application to Rent Water From the Water Supply Bank

Hi Brandee,

So is the additional acreage the small pie shaped place of use to the side of one of the pivots or the circular markings in the center of the pivot? Could you resend the map, identifying the place of use (with a label)? We are not allowed to assume that an area is the place of use.

Thanks so much.

Sandy Hemenway

Sr. Water Resource Agent

IDWR State Office/Boise

(208)287-4920

Sandy.hemenway@idwr.idaho.gov

State of Idaho
Department of Water Resources

Water Right
35-8022

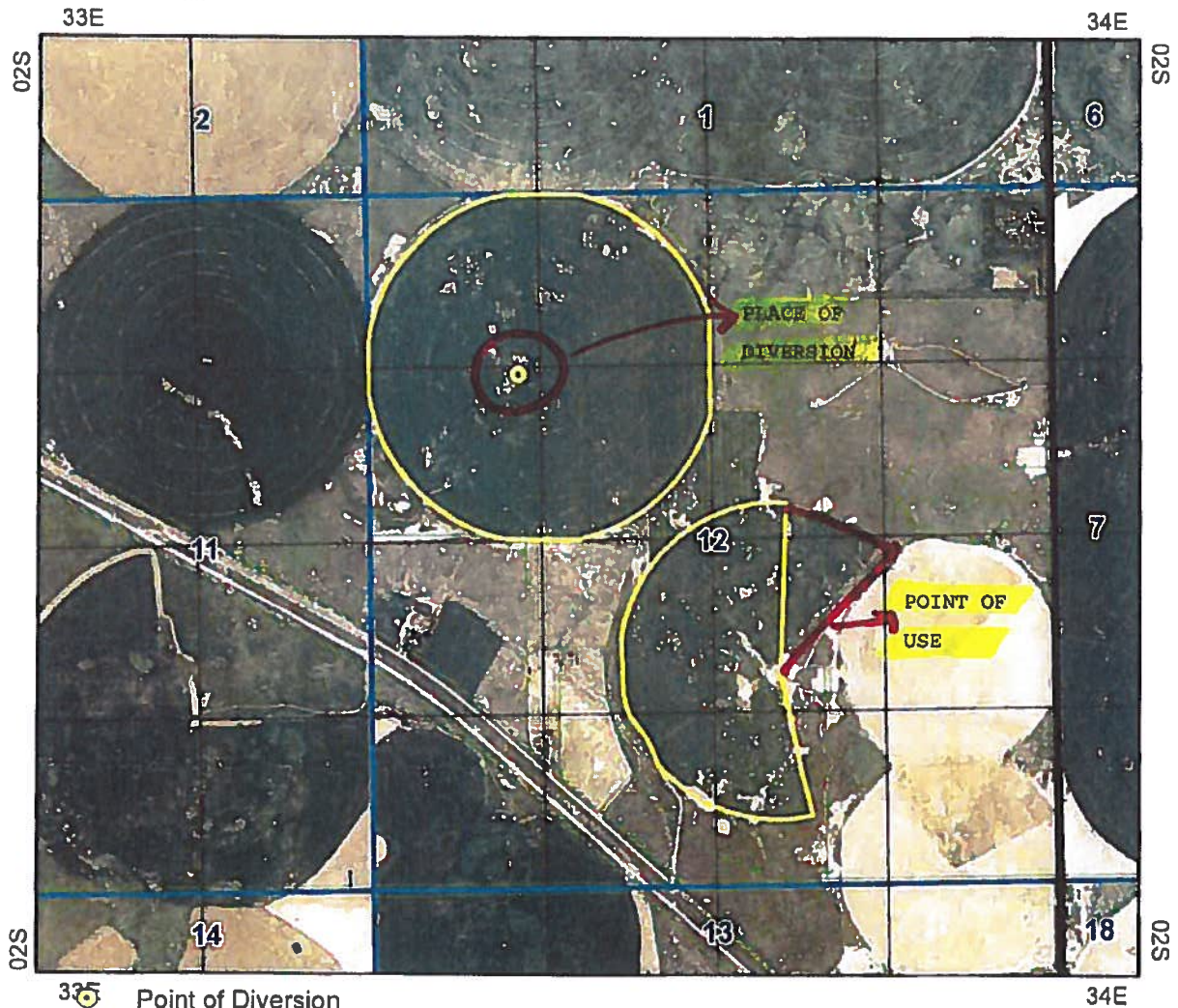
IRRIGATION







RECEIVED

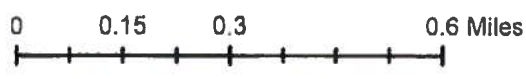
JUN 28 2013

DEPT OF WATER RESOURCES
6-27-2013 email
from Brandee Cammack
"Attached"

The map depicts the place of use for the water use listed above and point(s) of diversion of this right as currently derived from interpretations of the paper records and is used solely for illustrative purposes. Discrepancies between the computer representation and the permanent document file will be resolved in favor of the actual water right documents in the water right file.



-  Point of Diversion
-  Place Of Use Boundary
-  Townships
-  PLS Sections
-  Quarter Quarters
-  Taxlots



SCANNED 
APR 17 2013 N

From: Brandee Cammack [<mailto:bcammack@bakerharrislaw.com>]
Sent: Thursday, June 27, 2013 9:27 AM
To: Hemenway, Sandy
Subject: RE: FW: Merlin Smith: Application to Rent Water From the Water Supply Bank
Importance: High

Sandy,

Pursuant to Mr. Harris' request, see the attached map.

Brandee Cammack, Legal Assistant

BAKER & HARRIS

266 W Bridge St

Blackfoot ID 83221

p: (208) 785-2310

e: bcammack@bakerharrislaw.com

----- Original Message -----

From: "Hemenway, Sandy" <Sandy.Hemenway@idwr.idaho.gov>

To: <jharris@bakerharrislaw.com>

Sent: 6/24/2013 6:10AM

Subject: FW: Merlin Smith: Application to Rent Water From the Water Supply Bank

Jared,

Here is a copy of the map, on which the 21 acres can be designated (it is attached near the bottom). Please submit the requested information by this Wednesday, or the application will be denied and returned.

Thanks,

Sandy

From: Hemenway, Sandy
Sent: Monday, June 03, 2013 8:08 AM
To: 'jharris@bakerharrislaw.com'
Cc: Hemenway, Sandy

Subject: FW: Merlin Smith: Application to Rent Water From the Water Supply Bank
Importance: High

What I need is a detailed map of where the exact 21 acres are going to be located, and the location of the POD.

Give me a call, since I'm in the office today until 5pm, (208)287-4920.

Sandy

From: Hemenway, Sandy
Sent: Thursday, April 18, 2013 1:18 PM
To: jarris@bakerharrislaw.com
Cc: Hemenway, Sandy
Subject: Merlin Smith: Application to Rent Water From the Water Supply Bank
Importance: High

Jared,

I am currently reviewing Merlin Smith's Application to Rent Water From the Water Supply Bank. I have attached a copy of the application and map submitted, and have the following questions:

(1) On the application, **C. Map** "Attach a map identifying the proposed point(s) of diversion, place(s) of use, and water diversion and distribution system details as described in section A. Include legal description labels."

(a) The map attached indicates the place and use for water right 35-8022, but does not identify the "proposed 21 acres to be irrigated," as indicated on the application. Please designate and label.

Please return the requested information within 2 weeks or the application will be denied. <<DOC005.pdf>>

If you have any questions, please give me a call.

Thanks,

Sandy Hemenway

Sr. Water Resource Agent
IDWR/State Office
PO Box 83720 or 322 E. Front St.
Boise, ID 83720-0098
OFFICE: (208) 287-4920 Monday thru Thursday 6am – 3pm (best time to reach me)
CELL: (208) 761-0280
FAX: (208) 287-6700
Email: sandy.hemenway@idwr.idaho.gov

Hemenway, Sandy

From: Jared M. Harris [jharris@bakerharrislaw.com]
Sent: Thursday, May 30, 2013 4:46 PM
To: Hemenway, Sandy
Subject: Merlin Smith

I need some additional time to put together the requested information for Merlin Smith. Please give me a call at your convenience. Jared Harris 208-785-2310

Jared M. Harris
BAKER & HARRIS
266 W Bridge St
Blackfoot ID 83221
p: (208) 785-2310
f: (208) 785-6749
e: jharris@bakerharrislaw.com

Hemenway, Sandy

From: Hemenway, Sandy
Sent: Wednesday, May 29, 2013 5:48 AM
To: 'jarris@bakerharrislaw.com'
Cc: Hemenway, Sandy
Subject: 2nd notice RE: Merlin Smith: Application to Rent Water From the Water Supply Bank B&H Matter No.5921

Importance: High

Jared,

I still have not received a detailed map indicating the proposed 21 acres to be irrigated. If I do not receive the requested information by the close of business today, the application will be denied and returned.

Thanks,

Sandy Hemenway
Sr. Water Resource Agent
IDWR/State Office
PO Box 83720 or 322 E. Front St.
Boise, ID 83720-0098
(208)287-4920 (Monday thru Thursday 5am – 3pm this week)
Sandy.hemenway@idwr.idaho.gov

From: Hemenway, Sandy
Sent: Thursday, April 18, 2013 1:18 PM
To: jarris@bakerharrislaw.com
Cc: Hemenway, Sandy
Subject: Merlin Smith: Application to Rent Water From the Water Supply Bank
Importance: High

Jared,

I am currently reviewing Merlin Smith's Application to Rent Water From the Water Supply Bank. I have attached a copy of the application and map submitted, and have the following questions:

- (1) On the application, **C. Map** "Attach a map identifying the proposed point(s) of diversion, place(s) of use, and water diversion and distribution system details as described in section A. Include legal description labels."
 - (a) The map attached indicates the place and use for water right 35-8022, but does not identify the "proposed 21 acres to be irrigated," as indicated on the application. Please designate and label.

Please return the requested information within 2 weeks or the application will be denied. << File: DOC005.pdf >>

If you have any questions, please give me a call.

Thanks,

Sandy Hemenway
Sr. Water Resource Agent
IDWR/State Office

*PO Box 83720 or 322 E. Front St.
Boise, ID 83720-0098*

OFFICE: (208) 287-4920 Monday thru Thursday 6am – 3pm (best time to reach me)

CELL: (208) 761-0280

FAX: (208) 287-6700

Email: sandy.hemenway@idwr.idaho.gov

Hemenway, Sandy

From: Hemenway, Sandy
Sent: Wednesday, May 29, 2013 5:48 AM
To: 'jarris@bakerharrislaw.com'
Cc: Hemenway, Sandy
Subject: 2nd notice RE: Merlin Smith: Application to Rent Water From the Water Supply Bank B&H Matter No.5921

Importance: High

Jared,

I still have not received a detailed map indicating the proposed 21 acres to be irrigated. If I do not receive the requested information by the close of business today, the application will be denied and returned.

Thanks,

Sandy Hemenway
Sr. Water Resource Agent
IDWR/State Office
PO Box 83720 or 322 E. Front St.
Boise, ID 83720-0098
(208)287-4920 (Monday thru Thursday 5am – 3pm this week)
Sandy.hemenway@idwr.idaho.gov

From: Hemenway, Sandy
Sent: Thursday, April 18, 2013 1:18 PM
To: jarris@bakerharrislaw.com
Cc: Hemenway, Sandy
Subject: Merlin Smith: Application to Rent Water From the Water Supply Bank
Importance: High

Jared,

I am currently reviewing Merlin Smith's Application to Rent Water From the Water Supply Bank. I have attached a copy of the application and map submitted, and have the following questions:

- (1) On the application, **C. Map "Attach a map identifying the proposed point(s) of diversion, place(s) of use, and water diversion and distribution system details as described in section A. Include legal description labels."**
 - (a) The map attached indicates the place and use for water right 35-8022, but does not identify the "proposed 21 acres to be irrigated," as indicated on the application. Please designate and label.

Please return the requested information within 2 weeks or the application will be denied. << File: DOC005.pdf >>

If you have any questions, please give me a call.

Thanks,

Sandy Hemenway
Sr. Water Resource Agent
IDWR/State Office

*PO Box 83720 or 322 E. Front St.
Boise, ID 83720-0098*

OFFICE: (208) 287-4920 Monday thru Thursday 6am – 3pm (best time to reach me)

CELL: (208) 761-0280

FAX: (208) 287-6700

Email: sandy.hemenway@idwr.idaho.gov