

STATE OF IDAHO  
DEPARTMENT OF WATER RESOURCES  
**WATER SUPPLY BANK RENTAL AGREEMENT**

**RECEIVED**  
**JUL 31 2014**  
DEPARTMENT OF  
WATER RESOURCES

This is to certify that: **MS JEANNE SMITH**  
**PO BOX 3008**  
**SUN VALLEY ID 83353**  
**(208)720-2612**

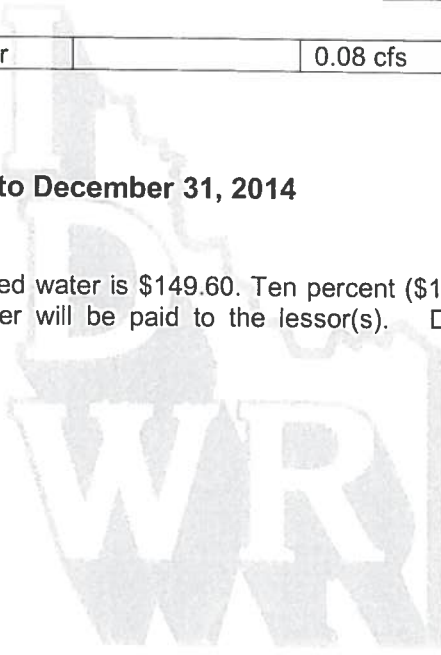
filed an application to rent water from the Water Supply Bank ("Bank"). The Idaho Water Resource Board ("Board"), being authorized to operate a Bank and to contract by and through the Director of the Idaho Department of Water Resources ("Director, Department") for rental of water from the Bank, agrees to rent water as follows:

**Summary of Water Rights or Portions Rented from the Bank**

Water Right	Priority Date	Source	Tributary	Rented Rate	Annual Rented Volume	Acre Limit	Total Rented Acres
<b>37-8499</b>	3/30/1989	Ground water		0.08 cfs	8.8 af	NA	2.5 ac

**Term of Rental: May 23, 2014 to December 31, 2014**  
**Rental Fee: \$149.6**

The fee for rental of the above-described water is \$149.60. Ten percent (\$14.96) will go to the Department for administrative costs, and the remainder will be paid to the lessor(s). Detailed water right conditions are attached.



STATE OF IDAHO  
DEPARTMENT OF WATER RESOURCES

**WATER SUPPLY BANK RENTAL AGREEMENT**

The undersigned renter agrees to use the water rented under this agreement in accordance with the Water Supply Bank rules and in compliance with the limitations and conditions of use described in this agreement:

Jeanne H Smith      Jeanne Smith owner      7/30/2014  
Signature of Renter      Printed Name and Title\*      Date

\_\_\_\_\_  
Signature of Renter      Printed Name and Title\*      Date

\*Please provide title of signatory if signing on behalf of a company or organization or with power of attorney

Having determined that this agreement satisfied the provisions of Idaho Code § 42-1763 and IDAPA 37.02.03.030 (Water Supply Bank Rule 30), for the rental and use of water under the terms and condition herein provided, and none other, I hereby execute this Rental Agreement on behalf of the Idaho Water Resource Board.

By       Date July 31, 2014  
BRIAN PATTON, Acting Administrator  
Idaho Water Resource Board



STATE OF IDAHO  
WATER RESOURCE BOARD

APPLICATION TO RENT WATER  
FROM THE WATER SUPPLY BANK

RECEIVED  
MAY 23 2014  
DEPARTMENT OF  
WATER RESOURCES

This application must be prepared in accordance with the minimum requirements listed to be acceptable for processing by the Department. Incomplete applications will be returned.

Name of Renter(s) Ms. Jeanne Smith  
Mailing Address P.O. Box 3008, Sun Valley, ID 83353  
Phone 208-720-2612 Email jsmith5015@gmail.com

A. DESCRIPTION OF WATER SOUGHT FOR RENT

1. Maximum Flow Rate (cfs)	Maximum Volume (ac-ft)	Nature of Use	Period of Use
<u>.09</u>	<u>10.5</u>	<u>Irrigation</u>	<u>4/15</u> to <u>10/15</u>
_____	_____	_____	_____ to _____
_____	_____	_____	_____ to _____

Total: .09

2. Source of water Groundwater tributary to \_\_\_\_\_

3. Point(s) of Diversion:

TWP	RGE	SEC	GOVT LOT	¼	¼	¼	County
<u>4N</u>	<u>17E</u>			<u>SE</u>	<u>NW</u>	<u>NE</u>	<u>Blaine</u>

4. Lands to be irrigated or place of use:

TWP	RGE	SEC	NE				NW				SW				SE				Totals
			NE	NW	SW	SE	NE	NW	SW	SE	NE	NW	SW	SE	NE	NW	SW	SE	
<u>4N</u>	<u>17E</u>	<u>12</u>		<u>2.4</u>	<u>.6</u>														<u>3</u>

If the use is for irrigation, show total number of acres proposed through rental.

Total Acres 3

B. OWNERSHIP

1. Do you own the land at the proposed point of diversion? Yes  No

If no, list owner, contact information, and attach a copy of the agreement or other written authority to use the proposed point of diversion. \_\_\_\_\_

2. Do you own the land at the proposed place of use? Yes  No

If no, list owner, contact information, and attach a copy of the agreement or other written authority to use the proposed place of use. \_\_\_\_\_

C. MAP

Attach a map identifying the proposed point(s) of diversion, place(s) of use, and water diversion and distribution system details as described by this application in section A. Include legal description labels.

**D. GENERAL INFORMATION**

1. Please provide a description of the proposed diversion system.

Existing well used for domestic purposes will be connected to sprinkling system

2. Describe any other water rights diverted through the same point(s) of diversion or used for the same purpose(s) as described above.

None except for 1/2 acre of irrigation pursuant to Idaho Code 42-111(1)(a).

3. Will the proposed place of use receive water from any other source?

Yes  No

If yes, describe. \_\_\_\_\_

4. If the proposed use is not for irrigation, please provide a detailed description of the proposed use and how you determined the amount of water required. Attach additional sheets if needed. \_\_\_\_\_

5. Are there any other applications pending before the Department, such as an application for permit or transfer, for the same use(s) proposed by this rental?

Yes  No

If yes, describe. \_\_\_\_\_

6. Was this rental application submitted in response to a Notice of Violation or a pending Notice of Violation?

Yes  No

If yes, describe. \_\_\_\_\_

**E. RENTAL TERM**

Do you wish to rent water from the Board's bank for more than one (1) year?

Yes  No

If yes, please specify the number of years desired through proposed rental. 5

I hereby assert that the information contained in this application is true to the best of my knowledge. I understand that any willful misrepresentations made in this application may result in rejection of the application or cancellation of an approval.

If this application is approved, the applicant agrees to the following:

1. The use of water under this agreement shall be subject to the provisions of Section 42-1766, Idaho Code.
2. Renter shall comply with all applicable state and federal laws while using water under this agreement.
3. Renter shall hold the Board, the Director, and the state of Idaho harmless from all liability on account of negligent acts of the renter.
4. The Director may terminate diversion of water if the Director determines there is not a sufficient water supply for the priority of the right or portion thereof being rented.
5. Failure of the renter to comply with the conditions of this agreement is cause for the Director to rescind approval of the rental agreement.
6. Renter is not authorized to use water proposed by this application until the rental fees are paid in full and the renter receives an executed copy of the agreement signed by the Director.

Jeanne D. Smith  
Signature of Applicant

Jeanne Smith  
Printed Name and Title\*

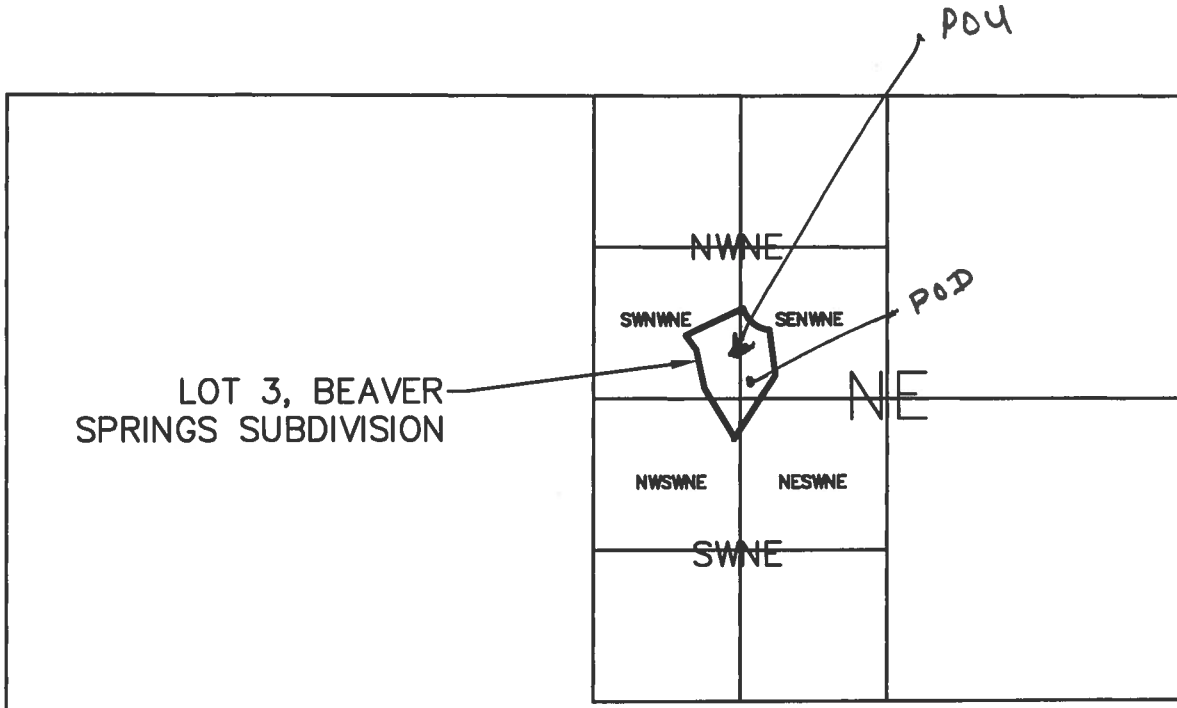
5/21/2014  
Date

\_\_\_\_\_  
Signature of Applicant

\_\_\_\_\_  
Printed Name and Title\*

\_\_\_\_\_  
Date

\*Please provide title of signatory if signing on behalf of a company or organization or with power of attorney



LOT 3, BEAVER  
SPRINGS SUBDIVISION

SECTION 12 T4N R17E  
BM BLAINE COUNTY, ID

# PLAT SHOWING BEAVER SPRINGS SUBDIVISION IN SECTIONS 18, 12, T. 4N., R. 17E., B.M. BLAINE COUNTY, IDAHO 1978



**CURVE DATA**

Curve	R	Δ	T	L	Ch. Bearing
C-1	100.00	27.00°	15.00	15.00	S 89° 54' 00" W
C-2	100.00	27.00°	15.00	15.00	S 89° 54' 00" W
C-3	100.00	27.00°	15.00	15.00	S 89° 54' 00" W
C-4	100.00	27.00°	15.00	15.00	S 89° 54' 00" W
C-5	100.00	27.00°	15.00	15.00	S 89° 54' 00" W
C-6	100.00	27.00°	15.00	15.00	S 89° 54' 00" W

**ACREAGE**

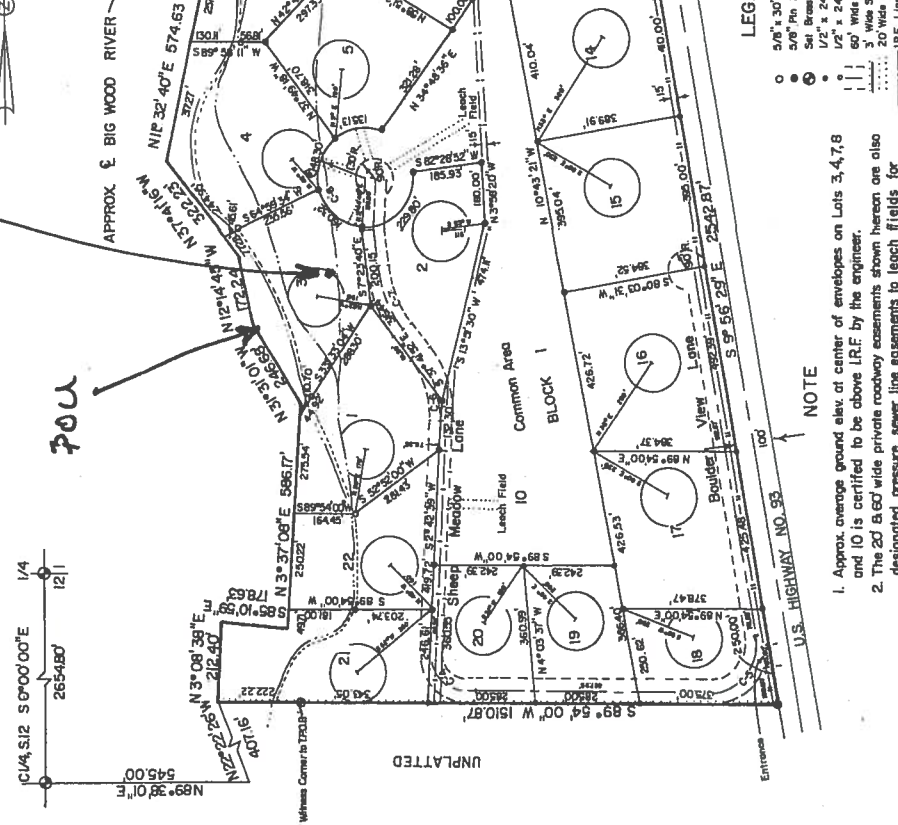
Lot	Size
1	3.23
2	2.85
3	2.73
4	3.30
5	3.42
6	3.28
7	3.68
8	3.82
9	3.92
10	18.29
11	2.39
12	2.36
13	3.04
14	3.70
15	3.51
16	4.02
17	3.67
18	2.13
19	2.18
20	2.18
21	2.18
22	2.21

**POU**

**POD**

RIVERWOODS SUBDIVISION

Approx. East Bank Big Wood



- LEGEND**
- 5/8" x 30" Pin Set
  - 5/8" Pin Find
  - 5/8" Brass Cap
  - 5/8" Pin Set For Witness Corner
  - 1/2" x 2 1/2" Pin Set For Witness Corner
  - 60' Wide Private Roadway & Public Utility Easement
  - 3' Wide Spurway Access To Wood River South Boundary
  - 20' Wide Roadway & Utility Easement To Lots 4, 5, 6, 7, 8, 9
  - IRF Line (Copy of Engineers)
  - Roadway Limits
  - 150' Dia. Building Envelope
  - 10' Wide Fisherman's Easement
  - 15' Protection
  - Bicycle

- NOTE**
1. Approx average ground elev. at center of envelopes on Lots 3, 4, 7, 8 and 10 is certified to be above L.R.F. by the engineer.
  2. The 20' wide private roadway easements shown hereon are also designated pressure sewer line easements to leach fields for Lots 21, 22, 1, 3, 4, 5, 6, 7, 8, 9.

*Jim W. Koornce*  
Consulting Engineer  
Ketchum, Idaho



113 Sheep Meadow Ln, Ketchum, ID 83340, USA

Google earth

Google earth

feet  
meters





State of Idaho

DEPARTMENT OF WATER RESOURCES

322 East Front Street • P.O. Box 83720 • Boise, Idaho 83720-0098

Phone: (208) 287-4800 • Fax: (208) 287-6700 • Web Site: [www.idwr.idaho.gov](http://www.idwr.idaho.gov)

GARY SPACKMAN  
Director

C.L. "BUTCH" OTTER  
Governor

November 19, 2014

Jeanne Smith  
PO BOX 3008  
SUN VALLEY, ID 83353

COPY

**RE: EXPIRATION OF RENTAL AGREEMENT FOR WATER RIGHT NO(S). 37-8499  
FROM THE WATER SUPPLY BANK**

Dear Renter:

This letter is to inform you that your Rental Agreement for rental of water from the Water Supply Bank has expired. You applied for the rental of water on 5 /22/2014 and the subsequent Rental Agreement authorized diversion of water under Water Right No(s). 37-8499 through the 2014 season only.

**The Rental Agreement is expired, or will be expired by the end of the season of use, and the water use in connection with the rental will no longer be in effect.** Any diversion or use of water associated with this rental agreement is not authorized and, if occurring, will be subject to any necessary enforcement action.

If you wish to rent water in the future, please reapply using new forms from the Department's website at [www.idwr.idaho.gov](http://www.idwr.idaho.gov). If you have any questions regarding this matter, please contact me at (208) 287-4944.

Sincerely,

Cherie Palmer  
Water Rights Supervisor  
WSB Process Point of Contact

c: Robertson & Slette PLLC  
Gary D Slette

## MEMORANDUM

**To:** Water Right File No(s). 37-8499

**From:** Sandy Thiel

**Date:** September 12, 2014

**Re:** Phone memo

---

Jeanne Smith called the morning of Friday, September 12, 2014 to talk about water rights on her property near Ketchum. She is looking for options to be able to keep her pond. I explained to her that other than the exempt domestic well she does not have water rights for her almost three acre lot or the pond. We talked about possible options. The property is within the service area for the city and she plans to explore hooking up to the municipal system. We also discussed the option of reducing the amount of land she irrigates and reducing the size of the pond. If she reduces both, the pond may fit into the twenty-four hour rule exemption. I explained that she would also have to reduce the land she irrigates to a half acre or less. We also discussed the use of water supply bank water until she can find other options. I explained that she would be limited to 5 years and that a condition of the bank would be that she is trying to find a permanent solution.

I also asked her if Tim Luke had contacted her. She said that she has not heard from him.

## Phone Memo

**To:** Water Right No(s). 37-8499

**From:** Sandra Thiel

**Date:** August 6, 2014

**Re:** Phone conversation with Gary Slette regarding July 17, 2014 letter on the potential unauthorized use of water

---

During the water right review for the rental of right 37-8499, staff discovered a pond on the property of Mr. Smith. On July 17, 2014 I sent a letter to Jeanne Smith notifying her of a potential unauthorized use of water. There is no water right appurtenant to her property that includes storage as a beneficial use. I sent a copy of this letter to water master Kevin Lakey, Tim Luke and Gary Slette, Ms. Smith's attorney.

On the afternoon of August 6, 2014, Gary called me to discuss the letter. According to Gary a sump pump next to the pond provides water. He also said that the pond is only about 3 feet deep. We discussed the 24 hour rule as a way to provide water to the pond. However, using GIS I determined that the pond is approximately 0.21 acres, too large to fill under any existing right within the parameters set by the 24 hour rule. Gary proposes to resubmit the rental application to incorporate water for the pond and decrease the number of irrigated. He also plans to talk to the attorney for water right 37-8499 to possibly rent that water for the future.

## Thiel, Sandra

---

**From:** Thiel, Sandra  
**Sent:** Monday, August 04, 2014 9:01 AM  
**To:** 'gslette@sidaholaw.com'  
**Subject:** FW: Re:  
**Attachments:** Potential Unauthorized Use letter returned July 28 2014.pdf

Hello, I am passing on an email that I sent last week to Jean Smith. You should have received a hard copy of the attached letter. In the letter I requested a response within 14 days which was July 31. Please contact me if you have any questions.

---

**From:** jean smith [<mailto:jsmith5015@gmail.com>]  
**Sent:** Friday, August 01, 2014 4:47 PM  
**To:** Thiel, Sandra  
**Subject:** Re:

[gslette@sidaholaw.com](mailto:gslette@sidaholaw.com)

On Fri, Aug 1, 2014 at 2:19 PM, Thiel, Sandra <[Sandra.Thiel@idwr.idaho.gov](mailto:Sandra.Thiel@idwr.idaho.gov)> wrote:

Hello, The two attached letters were recently mailed to you. I sent them your address in Sun Valley and copied your attorney Gary Slette. The *Executed Rental* pdf provides confirmation about your water right rental. The file entitled *Potential Unauthorized Use Letter* was sent to you in part to make you aware of a potential unauthorized water use on your property. Both letters were returned to our office. Please make time to read this letter and take the requested steps to address the issue. You can contact me at the phone number below.

**Sandra Beer Thiel**

Idaho Department of Water Resources

322 East Front Street

Boise, Idaho 83720-0098

[\(208\)287-4881](tel:(208)287-4881)

[sandra.thiel@idwr.idaho.gov](mailto:sandra.thiel@idwr.idaho.gov)

## Thiel, Sandra

---

**From:** Thiel, Sandra  
**Sent:** Friday, August 01, 2014 2:19 PM  
**To:** 'jsmith5015@gmail.com'  
**Attachments:** Executed Rental and Letter for Smith.pdf; Potential Unauthorized Use letter returned July 28 2014.pdf

Hello, The two attached letters were recently mailed to you. I sent them your address in Sun Valley and copied your attorney Gary Slette. The *Executed Rental* pdf provides confirmation about your water right rental. The file entitled *Potential Unauthorized Use Letter* was sent to you in part to make you aware of a potential unauthorized water use on your property. Both letters were returned to our office. Please make time to read this letter and take the requested steps to address the issue. You can contact me at the phone number below.

**Sandra Beer Thiel**

Idaho Department of Water Resources

322 East Front Street

Boise, Idaho 83720-0098

(208)287-4881

[sandra.thiel@idwr.idaho.gov](mailto:sandra.thiel@idwr.idaho.gov)



State of Idaho

DEPARTMENT OF WATER RESOURCES

322 East Front Street • P.O. Box 83720 • Boise, Idaho 83720-0098

Phone: (208) 287-4800 • Fax: (208) 287-6700 • Web Site: www.idwr.idaho.gov

GARY SPACKMAN  
Director

C.L. "BUTCH" OTTER  
Governor

July 31, 2014

*Sent via email 8/1/2014*

MS JEANNE SMITH  
PO BOX 3008  
SUN VALLEY ID 83353

**RE: RENTAL OF WATER FROM THE WATER SUPPLY BANK  
WATER RIGHT NO(S). 37-08499**

Dear Renter:

Please find enclosed a receipt in the amount of **\$149.60** and a copy of a fully executed Water Supply Bank Rental Agreement in connection with the rental of 8.8 acre-feet of water for irrigation of 2.5 acres during 2014. Upon receipt of this fully executed agreement, you are authorized to divert water in compliance with the conditions of water use described in the agreement.

Pursuant to the Water Supply Bank Rules, 90% or \$134.64 of the rental fee will be paid to the lessor(s) and 10% or \$14.96 will be retained by the Department to offset administrative costs.

If you have any questions, please contact me at (208) 287-4879.

Sincerely,

*for [Signature]*

Sandra Thiel  
Water Resource Planner

Enclosure(s): Rental Agreement (copy)  
Receipt # C099256

c: Sascha Marston – Fiscal  
Allen Merritt – IDWR Southern Regional Manager  
Kevin Lakey, Water District 37 Watermaster  
Gary D Slette – Robertson & Slette

# Robertson & Slette, p.l.l.c.

ATTORNEYS AT LAW

J. EVAN ROBERTSON  
GARY D. SLETTE

Robin L. Moore - Paralegal

134 Third Avenue East  
P.O. BOX 1906  
TWIN FALLS, IDAHO 83303-1906  
TELEPHONE (208) 933-0700  
FAX (208) 933-0701



GARY D. SLETTE  
gslette@rsidaholaw.com

July 30, 2014

RECEIVED  
JUL 31 2014  
DEPARTMENT OF  
WATER RESOURCES

Idaho Dept. of Water Resources  
Attn: Sherry Palmer  
P.O. Box 83720  
Boise, ID 83720-0098

**RE: Jeanne Smith – Water Supply Bank Rental Agreement**

Dear Sherry:

Thank you for taking the time to speak with me yesterday regarding the application submitted by Ms. Smith. As I indicated, her mail had not been forwarded to her, and I was concerned about the time sensitivity of her response. As a result, I am providing you with the form signed by her and emailed to me. Additionally, I am including my firm's check in the amount of \$149.60 payable to the IDWR for this Rental Agreement.

Thank you again for your willingness to work with me in getting this matter resolved. If you have any questions or comments, please contact me.

Yours truly,



GARY D. SLETTE

GDS:rlm

Encls.

cc: Jeanne Smith  
rlm\gds\letter\IDWR\_Boise





State of Idaho

DEPARTMENT OF WATER RESOURCES

322 East Front Street • P.O. Box 83720 • Boise, Idaho 83720-0098

Phone: (208) 287-4800 • Fax: (208) 287-6700 • Web Site: www.idwr.idaho.gov

GARY SPACKMAN  
Director

C.L. "BUTCH" OTTER  
Governor

July 17, 2014

*Sent via email 8/1/2014*

MS JEANNE SMITH  
PO BOX 3008  
SUN VALLEY ID 83353

RE: APPLICATION TO RENT WATER FROM THE WATER SUPPLY BANK  
WATER RIGHT NO. 37-8499 AND POTENTIAL UNAUTHORIZED USE OF WATER

\*\*\*TIME SENSITIVE RESPONSE REQUIRED\*\*\*

Dear Ms Smith:

The Department of Water Resources acknowledges receipt of your application to rent water from the Water Supply Bank. **I have enclosed a Water Supply Bank Rental Agreement for your review and signature.** Upon signature and return of the original agreement, together with the rental fee described below, the Department will also sign the original agreement and return an executed copy to you. Execution of the agreement and compliance with the conditions of approval authorize diversion and use of water as provided in the agreement.

A rental fee of \$149.60 was calculated based on the current rental rate of \$17.00 per acre-foot times a diversion volume of 8.8 acre-feet.

**Please send a check for \$149.60** made payable to the Idaho Department of Water Resources, **together with the signed rental agreement, within 14 days** so I can complete processing. Pursuant to the Water Supply Bank Rules, 90% or \$134.64 of the rental fee will be paid to the lessor(s) and 10% or \$14.96 will be retained by the Department to offset administrative costs.

During our review of this rental application it was noted that there was a potential diversion of water without a valid water right. Idaho law requires a water right for most ponds. Our review has used Geographic Information System (GIS) tools and data layers including 2013 satellite imagery, water right records on file at the Department, and county tax lot information. The attached map describes an area of land that potentially has a pond without a valid water right. The parcel is located in Township 4 North, Range 17 East, Section 12 NWNE.


I request your cooperation to resolve this matter by:

- reviewing the attached map and contacting our office to verify your ownership status of the parcel identified on the map
- confirming whether the parcel in question has a pond and if so, identify what water right covers your development if our records are not correct
- cease further diversion of water to the pond if there is no water right
- obtain a valid water right for the pond development.

**Please respond to our office within 14 days of the date of this letter as to the status of the lands identified in the attached map. Please note that diversion of water in Idaho without a valid water right is illegal pursuant to Idaho Code §42-351, and subject to civil penalties. Please further note that any confirmed unauthorized use of water may be cause for the Department to issue a notice of violation and cease and desist order.**

Please contact me directly or other staff in our office, or our Southern Region office in Twin Falls (208-736-3033) if you have questions regarding this matter.

Sincerely,




Sandra Thiel  
Water Resource Planner

Enclosure(s)

c: IDWR Front Desk  
IDWR Southern Regional Office  
Tim Luke Water Compliance Bureau Chief  
Kevin Lakey, Water District 37 Watermaster  
Gary D Slette – Robertson & Slette



 Tax lots

 Pond

*Big Wood River*

## MEMORANDUM

**To:** Water Right File No(s). 37-8499

**From:** Sandy Thiel

**Date:** June 24, 2014

**Re:** Review of Application to Rent Water Right to the State Water Supply Bank

---

**PURPOSE/NARRATIVE:** On May 23, 2014 the Department received an application to rent water from Jeanne Smith. She would like rent ground water to irrigate 3 acres. There is an existing domestic well that she plans to connect to a sprinkler system. She currently has a ½ acre under the domestic well. The taxlot is 3 acres. Consequently she only requires 2.5 acres of irrigation. The lease water right is available for only 1 year. The rental application is for 5 years.

The leased well sits next to the house, approximately 90 feet above the elevation of the Big Wood River and roughly a quarter mile east of the river. The rental point of diversion is within a few hundred feet of the river and close to the same elevation. The Department's hydrology section is working on a model for the Big Wood River Valley that should be available next year. We may use that model for future rentals at this point of diversion to ensure that no injury takes place.

**AUTHORITY TO FILE:** The application was signed by the property owner.

**WATER RIGHT VALIDITY:** Research concludes that the lease water right has been used.

**INJURY TO OTHER WATER RIGHTS:** No injury is apparent.

**ENLARGEMENT OF USE:** They should be limited to the irrigation of 2.5 acres because of the existing ½ acre under the domestic water right (37-12134). Water right 37-8499 provides a rate of 0.03 cfs per acre for 3 acres.

**LOCAL PUBLIC INTEREST:** Staff has no information to suggest this application is inconsistent with the local public interest. Both the lease right and the rental place of use and point of diversion are within the Big Wood Groundwater Management Area.

**BENEFICIAL USE/CONSERVATION OF WATER RESOURCES:**  
The lease appears consistent with the conservation of water resources in Idaho.

**DEPARTMENT STAFF OR WATERMASTER COMMENTS:** Southern regional office had no concerns. No comments were received from the water master.



Lease place of use and point of diversion

Rental Place of Use

Big Wood River

Sun Valley

Ketchum



State of Idaho

# DEPARTMENT OF WATER RESOURCES

322 East Front Street • P.O. Box 83720 • Boise, Idaho 83720-0098

Phone: (208) 287-4800 • Fax: (208) 287-6700 • Website: [www.idwr.idaho.gov](http://www.idwr.idaho.gov)

C.L. "BUTCH" OTTER  
Governor

GARY SPACKMAN  
Director

May 29, 2014

GARY D SLETTE  
ROBERTSON & SLETTE PLLC  
PO BOX 1906  
TWIN FALLS ID 83303-1906

**RE: APPLICATION(S) TO RENT WATER FROM THE WATER SUPPLY BANK**

Dear Applicant:

The Idaho Department of Water Resources (Department) acknowledges receipt of your application(s) to rent water for from the Water Supply Bank (Bank). The Department will review your application(s) as resources allow. If your application cannot be processed for the initial year specified on the application, it is possible that it may be approved for subsequent years.

Filing a rental application does not authorize diversion and use of water. It is unlawful to use water without a valid water right or an approved Water Supply Bank rental agreement. **You are not authorized to divert any water for the purposes described in your application until you have paid the rental fee and you and the Department have both signed and executed a rental agreement.**

You can check the status of your rental application by reviewing the Department's processing spreadsheet, accessible from the Water Supply Bank's website at:  
[http://www.idwr.idaho.gov/WaterManagement/WaterRights/WaterSupply/ws\\_default.htm](http://www.idwr.idaho.gov/WaterManagement/WaterRights/WaterSupply/ws_default.htm)

Regards,

A handwritten signature in cursive script that reads "Christine Field".

*for* Remington Buyer  
Water Supply Bank Coordinator

C: Ms. Jeanne Smith

# Robertson & Slette, p.l.l.c.

ATTORNEYS AT LAW

J. EVAN ROBERTSON  
GARY D. SLETTE

Robin L. Moore - Paralegal

134 Third Avenue East  
P.O. BOX 1906  
TWIN FALLS, IDAHO 83303-1906  
TELEPHONE (208) 933-0700  
FAX (208) 933-0701



GARY D. SLETTE  
gslette@rsidaholaw.com

May 22, 2014

RECEIVED  
MAY 23 2014  
DEPARTMENT OF  
WATER RESOURCES

Idaho Dept. of Water Resources  
Attn: Pam Skaggs  
P.O. Box 83720  
Boise, ID 83720-0098

RE: Idaho Water Supply Bank

Dear Pam:

I am enclosing an Application to Rent Water from the Water Supply Bank on behalf of my client Jeanne Smith. I would request that any correspondence or questions regarding this application be directed to me at the contact information as indicated above. Thank you.

Yours truly,

A handwritten signature in black ink, appearing to read "Gary D. Slette".

GARY D. SLETTE

GDS:rlm  
Encls.  
cc: Client  
rlm\gds\letter\IDWR\_Water Bank