Form 42-248/42-1309(6) REV. 08/14

RECEIVED DEC 10 2014 DEPT OF WATER RESOURCES SOUTHERN REGION

RECEIVED MAY 14 2015 DEPARTMENT OF WATER RESOURCES

RECEIVED DEC 24 2014 DEPARTMENT OF WATER RESOURCES

RECEIVED DEC 11 2014 DEPARTMENT OF WATER RESOURCES

1

STATE OF IDAHO
DEPARTMENT OF WATER RESOURCES

Notice of Change in Water Right Ownership

1. List the numbers of all water rights and/or adjudication claim records to be changed. If you only acquired a portion of the water right or adjudication claim, check "*Yes*" in the "*Split?*" column. If the water right is leased to the Water Supply Bank, check "Yes". If you are not sure if the water right is leased to the Water Supply Bank, see #6 of the instructions.

Water Right/Claim No.	Split?	Leased to Water Supply Bank?	Water Right/Claim No.	Split?	Leased to Water Supply Bank?
36-2087K	Yes ☐	Yes ☐	36-2500K	Yes ☐	Yes ☐
36-2113K	Yes ☐	Yes ☐	36-2614K	Yes ☐	Yes ☐
36-2161K	Yes ☐	Yes ☐	36-7307K	Yes ☐	Yes ☐
36-2289M	Yes ☐	Yes ☐	36-7362K	Yes ☐	Yes ☐
36-2311K	Yes ☐	Yes ☐	36-7477K	Yes ☐	Yes ☐

2. Previous Owner's Name: K & W DAIRY
   Name of current water right holder/claimant

3. New Owner(s)/Claimant(s): ADRIAN & LINDA BOER, KEVIN S & JEANNA J BOER, & KENNETH W & STACY L BOER
   New owner(s) as listed on the conveyance document — Name connector ☐ and ☐ or ☐ and/or

   3751 S. 2400 E. — Mailing address
   JEROME — City
   ID — State
   83338 — ZIP
   (208) 280-5040 — Telephone
   Email

4. If the water rights and/or adjudication claims were split, how did the division occur?
   ☐ The water rights or claims were divided as specifically identified in a deed, contract, or other conveyance document.
   ☐ The water rights or claims were divided proportionately based on the portion of their place(s) of use acquired by the new owner.

5. Date you acquired the water rights and/or claims listed above: 10/25/2004 / 1999

6. If the water right is leased to the Water Supply Bank changing ownership of a water right will reassign to the new owner any Water Supply Bank leases associated with the water right. Payment of revenue generated from any rental of a leased water right requires a completed IRS Form W-9 for payment to be issued to an owner. A new owner for a water right under lease shall supply a W-9. Water rights with multiple owners must specify a designated lessor, using a completed Lessor Designation form. Beginning in the calendar year following an acknowledged change in water right ownership, compensation for any rental will go to the new owner(s).

7. This form must be signed and submitted with the following **REQUIRED** items:
   ☒ A copy of the conveyance document – warranty deed, quitclaim deed, court decree, contract of sale, etc. The conveyance document must include a legal description of the property or description of the water right(s) if no land is conveyed.
   ☒ Plat map, survey map or aerial photograph which clearly shows the place of use and point of diversion for each water right and/or claim listed above (if necessary to clarify division of water rights or complex property descriptions).
   ☒ Filing fee (see instructions for further explanation):
   - $25 per *undivided* water right.
   - $100 per *split* water right.
   - No fee is required for pending adjudication claims.

   SUPPORT DATA IN FILE # 36-2087D

   ☐ If water right(s) are leased to the Water Supply Bank AND there are multiple owners, a Lessor Designation form is required.
   ☐ If water right(s) are leased to the Water Supply Bank, the individual owner or designated lessor must complete, sign and submit an IRS Form W-9.

8. Signature: SEE ATTACHMENT — Signature of new owner/claimant; Title, if applicable; Date

   Signature: — Signature of new owner/claimant; Title, if applicable; Date

For IDWR Office Use Only: DG 12/24/14

Receipted by DM Date 12.10.2014 Receipt No. S034443 (C099750) Receipt Amt. $375- ($725.00)

Active in the Water Supply Bank? Yes ☐ No ☐ If yes, forward to the State Office for processing W-9 received? Yes ☐ No ☒

Name on W-9 _____ Approved by _____ Processed by _____ Date _____

Form 42-248/42-1409(6) Rev. 08/14

RECEIVED
DEC 10 2014
DEPT OF WATER RESOURCES
SOUTHERN REGION

RECEIVED
MAY 14 2015
DEPARTMENT OF
WATER RESOURCES

RECEIVED
DEC 24 2014
DEPARTMENT OF
WATER RESOURCES

2

STATE OF IDAHO
DEPARTMENT OF WATER RESOURCES

Notice of Change in Water Right Ownership

1. List the numbers of all water rights and/or adjudication claim records to be changed. If you only acquired a portion of the water right or adjudication claim, check "*Yes*" in the "*Split?*" column. If the water right is leased to the Water Supply Bank, check "Yes". If you are not sure if the water right is leased to the Water Supply Bank, see #6 of the instructions.

Water Right/Claim No.	Split?	Leased to Water Supply Bank?	Water Right/Claim No.	Split?	Leased to Water Supply Bank?
36-7606K ✓	Yes ☐	Yes ☐	36-2087D ✓	Yes ☐	Yes ☐
36-7779K ✓	Yes ☐	Yes ☐	36-2113D ✓	Yes ☐	Yes ☐
36-7832K ✓	Yes ☐	Yes ☐	36-2161D ✓	Yes ☐	Yes ☐
36-10225K ✓	Yes ☐	Yes ☐	36-2311D ✓	Yes ☐	Yes ☐
36-15169K ✓	Yes ☐	Yes ☐	36-2500D ✓	Yes ☐	Yes ☐

2. Previous Owner's Name: K & W DAIRY
Name of current water right holder/claimant

3. New Owner(s)/Claimant(s): ADRIAN & LINDA BOER, KEVIN S & JEANNA J BOER, & KENNETH W & STACY L BOER
New owner(s) as listed on the conveyance document — Name connector ☐ and ☐ or ☐ and/or

3751 S. 2400 E. — Mailing address
JEROME — City
ID — State
83338 — ZIP

(208) 280-5040 — Telephone
Email

4. If the water rights and/or adjudication claims were split, how did the division occur?
   ☐ The water rights or claims were divided as specifically identified in a deed, contract, or other conveyance document.
   ☐ The water rights or claims were divided proportionately based on the portion of their place(s) of use acquired by the new owner.

5. Date you acquired the water rights and/or claims listed above: 10/25/2004 / 1999.

6. If the water right is leased to the Water Supply Bank changing ownership of a water right will reassign to the new owner any Water Supply Bank leases associated with the water right. Payment of revenue generated from any rental of a leased water right requires a completed IRS Form W-9 for payment to be issued to an owner. A new owner for a water right under lease shall supply a W-9. Water rights with multiple owners must specify a designated lessor, using a completed Lessor Designation form. Beginning in the calendar year following an acknowledged change in water right ownership, compensation for any rental will go to the new owner(s).

7. This form must be signed and submitted with the following **REQUIRED** items:
   ☒ A copy of the conveyance document – warranty deed, quitclaim deed, court decree, contract of sale, etc. The conveyance document must include a legal description of the property or description of the water right(s) if no land is conveyed.
   ☒ Plat map, survey map or aerial photograph which clearly shows the place of use and point of diversion for each water right and/or claim listed above (if necessary to clarify division of water rights or complex property descriptions).
   ☒ Filing fee (see instructions for further explanation):
      - $25 per *undivided* water right.
      - $100 per *split* water right.
      - No fee is required for pending adjudication claims.
   ☐ If water right(s) are leased to the Water Supply Bank AND there are multiple owners, a Lessor Designation form is required.
   ☐ If water right(s) are leased to the Water Supply Bank, the individual owner or designated lessor must complete, sign and submit an IRS Form W-9.

8. Signature: _____ Signature of new owner/claimant — Title, if applicable — Date

Signature: _____ Signature of new owner/claimant — Title, if applicable — Date

For IDWR Office Use Only: DG 12/24/14

Receipted by DM Date 12·10·2014 Receipt No. S034443 (C099750) Receipt Amt. $375- ($725.00)

Active in the Water Supply Bank? Yes ☐ No ☐ If yes, forward to the State Office for processing W-9 received? Yes ☐ No ☒

Name on W-9 _____ Approved by _____ Processed by _____ Date _____

RECEIVED 3

RECEIVED

DEC 10 2014

DEPT OF WATER RESOURCES
SOUTHERN REGION

RECEIVED

MAY 14 2015

DEPARTMENT OF
WATER RESOURCES

RECEIVED

DEC 24 2014

DEPARTMENT OF
WATER RESOURCES

STATE OF IDAHO
DEPARTMENT OF WATER RESOURCES

Notice of Change in Water Right Ownership

1. List the numbers of all water rights and/or adjudication claim records to be changed. If you only acquired a portion of the water right or adjudication claim, check "*Yes*" in the "*Split?*" column. If the water right is leased to the Water Supply Bank, check "Yes". If you are not sure if the water right is leased to the Water Supply Bank, see #6 of the instructions.

Water Right/Claim No.	Split?	Leased to Water Supply Bank?	Water Right/Claim No.	Split?	Leased to Water Supply Bank?
36-2614D ✓	Yes ☐	Yes ☐	36-7779D ✓	Yes ☐	Yes ☐
36-7307D ✓	Yes ☐	Yes ☐	36-7832D ✓	Yes ☐	Yes ☐
36-7362D ✓	Yes ☐	Yes ☐	36-10225D ✓	Yes ☐	Yes ☐
36-7477D ✓	Yes ☐	Yes ☐	36-15169D ✓	Yes ☐	Yes ☐
36-7606D ✓	Yes ☐	Yes ☐		Yes ☐	Yes ☐

2. Previous Owner's Name: K & W DAIRY
   Name of current water right holder/claimant

3. New Owner(s)/Claimant(s): ADRIAN & LINDA BOER, KEVIN S & JEANNA J BOER, & KENNETH W & STACY L BOER
   New owner(s) as listed on the conveyance document — Name connector ☐ and ☐ or ☐ and/or

   3751 S. 2400 E. — Mailing address
   JEROME — City
   ID — State
   83338 — ZIP
   (208) 280-5040 — Telephone
   Email

4. If the water rights and/or adjudication claims were split, how did the division occur?
   - ☐ The water rights or claims were divided as specifically identified in a deed, contract, or other conveyance document.
   - ☐ The water rights or claims were divided proportionately based on the portion of their place(s) of use acquired by the new owner.

5. Date you acquired the water rights and/or claims listed above: 10/25/2004 / 1999

6. If the water right is leased to the Water Supply Bank changing ownership of a water right will reassign to the new owner any Water Supply Bank leases associated with the water right. Payment of revenue generated from any rental of a leased water right requires a completed IRS Form W-9 for payment to be issued to an owner. A new owner for a water right under lease shall supply a W-9. Water rights with multiple owners must specify a designated lessor, using a completed Lessor Designation form. Beginning in the calendar year following an acknowledged change in water right ownership, compensation for any rental will go to the new owner(s).

7. This form must be signed and submitted with the following **REQUIRED** items:
   - ☒ A copy of the conveyance document – warranty deed, quitclaim deed, court decree, contract of sale, etc. The conveyance document must include a legal description of the property or description of the water right(s) if no land is conveyed.
   - ☒ Plat map, survey map or aerial photograph which clearly shows the place of use and point of diversion for each water right and/or claim listed above (if necessary to clarify division of water rights or complex property descriptions).
   - ☒ Filing fee (see instructions for further explanation):
     - $25 per *undivided* water right.
     - $100 per *split* water right.
     - No fee is required for pending adjudication claims.
   - ☐ If water right(s) are leased to the Water Supply Bank AND there are multiple owners, a Lessor Designation form is required.
   - ☐ If water right(s) are leased to the Water Supply Bank, the individual owner or designated lessor must complete, sign and submit an IRS Form W-9.

8. Signature: _____ Signature of new owner/claimant — Title, if applicable — Date

   Signature: _____ Signature of new owner/claimant — Title, if applicable — Date

For IDWR Office Use Only: DG

Receipted by DM Date 12/24/14 12-10-2014 Receipt No. C099750 S034443 Receipt Amt. $725.00 $375-

Active in the Water Supply Bank? Yes ☐ No ☐ If yes, forward to the State Office for processing W-9 received? Yes ☐ No ☐

Name on W-9 _____ Approved by _____ Processed by _____ Date _____

Change of Ownership signature page

8. SIGNATURE: _____ _____ 12-8-12

Signature of new owner/claimant | Title, if applicable | Date

SIGNATURE: _____ _____ 12-8-12

Signature of new owner/claimant | Title, if applicable | Date

SIGNATURE: _____ _____ 12-8-12

Signature of new owner/claimant | Title, if applicable | Date

SIGNATURE: _____ _____ 12-8-12

Signature of new owner/claimant | Title, if applicable | Date

SIGNATURE: _____ _____ 12-8-12

Signature of new owner/claimant | Title, if applicable | Date

SIGNATURE: _____ _____ 12-8-12

Signature of new owner/claimant | Title, if applicable | Date

QUITCLAIM DEED

FOR VALUE RECEIVED, **K & W DAIRY**, a partnership, consisting of KEVIN BOER, KENNETH BOER and K & K OPERATIONS, LLC, an Idaho limited liability company, hereinafter called the "Grantor", hereby remises, releases, and forever quitclaims unto **K & K REAL ESTATE, LLC**, whose address is 472 S. 200 W., Jerome ID 83338, as to an undivided one-half (1/2) interest, and **KEVIN S. BOER and JEANNA J. BOER, husband and wife, and KENNETH W. BOER and STACY L. BOER, husband and wife**, whose address is 3751 S. 2400 E., Jerome, Idaho 83338, as to an undivided one-half (1/2) interest, hereinafter collectively called the "Grantees", all right, title and interest in the following described water rights appurtenant to real property located in Gooding County and Jerome County, Idaho, to-wit:

- 36-2087K
- 36-2113K
- 36-2161K
- 36-2289M
- 36-2311K
- 36-2500K
- 36-2614K
- 36-7307K
- 36-7362K
- 36-7477K
- 36-7606K
- 36-7779K
- 36-7832K
- 36-10225K
- 36-15169K
- 36-2807D
- 36-2113D
- 36-2161D
- 36-2311D
- 36-2500D
- 36-2614D
- 36-7307D
- 36-7362D
- 36-7477D
- 36-7606D
- 36-7779D
- 36-7832D
- 36-10225D
- 36-15169D

TO HAVE AND TO HOLD the premises, with their appurtenances unto said Grantees, and the Grantees' heirs and assigns forever.

DATED this 7th day of May, 2015.

"GRANTOR"
K & W DAIRY
an Idaho general partnership

KEVIN BOER, Partner

KENNETH BOER, Partner

K & K OPERATIONS, LLC, Partner

ADRIAN BOER, Manager

STATE OF IDAHO)
:ss.
County of Jerome)

On this 7th day of May, 2015, before me, the undersigned, a Notary Public in and for said County and State, personally appeared KEVIN BOER, Partner of K & W Dairy, an Idaho general partnership, known to me to be the person whose name is subscribed to the within and foregoing instrument, and who acknowledged to me that he executed the same in such capacity.

IN WITNESS WHEREOF, I have hereunto set my hand and seal, the day and year in this certificate first above written.

BRENDA S. BUTLER
NOTARY PUBLIC
STATE OF IDAHO

NOTARY PUBLIC for Idaho
Residing at: Gooding
Commission Expires: 3/3/2016

STATE OF IDAHO)
:ss.
County of Jerome)

On this 7th day of May, 2015, before me, the undersigned, a Notary Public in and for said County and State, personally appeared KENNETH BOER, Partner of K & W Dairy, an Idaho general partnership, known to me to be the person whose name is subscribed to the within and foregoing instrument, and who acknowledged to me that he executed the same in such capacity.

IN WITNESS WHEREOF, I have hereunto set my hand and seal, the day and year in this certificate first above written.

BRENDA S. BUTLER NOTARY PUBLIC STATE OF IDAHO

Brenda S. Butler
NOTARY PUBLIC for Idaho
Residing at: Gooding
Commission Expires: 3/13/2016

STATE OF IDAHO)
:ss.
County of Jerome)

On this 7th day of May, 2015, before me, the undersigned, a Notary Public in and for said County and State, personally appeared ADRIAN BOER, Manager of K & K Operations, LLC, Partner of K & W Dairy, an Idaho general partnership, known to me to be the person whose name is subscribed to the within and foregoing instrument, and who acknowledged to me that he executed the same in such capacity.

IN WITNESS WHEREOF, I have hereunto set my hand and seal, the day and year in this certificate first above written.

BRENDA S. BUTLER NOTARY PUBLIC STATE OF IDAHO

Brenda S. Butler
NOTARY PUBLIC for Idaho
Residing at: Gooding
Commission Expires: 3/13/2016

RECEIVED
MAY 14 2015
DEPARTMENT OF
WATER RESOURCES

Issued with Policy No. G32-203068

RECEIVED
DEC 24 2014
DEPARTMENT OF
WATER RESOURCES

COMMONWEALTH LAND TITLE INSURANCE COMPANY

OWNERS POLICY

SCHEDULE A

FILE NO.	POLICY NO.	DATE OF POLICY	AMOUNT	PREMIUM
G-26177	A60-388325	June 8, 1998 at 4:10 p.m.	$2,056,202.76	$4,842.40

1. Name of Insured: **K & W Dairy, a partnership consisting of Adrian K. Boer, Jr. , Dennis Boer, as to an undivided 1/3 interest, and Canyonside Dairy, a partnership consisting of Adrian K. Boer, Jr., Kenneth W. Boer and Kevin S. Boer, as to an undivided 1/3 interest, and Adrian K. Boer, Jr. and Linda M. Boer, husband and wife, and Dennis Boer and Linda B. Boer, husband and wife, dba Boer Brothers, a partnership as to an undivided 1/3 interest**

2. The estate or interest in the land which is covered by this Policy is:

FEE SIMPLE

3. Title to the estate or interest in the land is vested in:

K & W Dairy, a partnership consisting of Adrian K. Boer, Jr. , Dennis Boer, as to an undivided 1/3 interest, and Canyonside Dairy, a partnership consisting of Adrian K. Boer, Jr., Kenneth W. Boer and Kevin S. Boer, as to an undivided 1/3 interest, and Adrian K. Boer, Jr. and Linda M. Boer, husband and wife, and Dennis Boer and Linda B. Boer, husband and wife, dba Boer Brothers, a partnership as to an undivided 1/3 interest

4. The land referred to in this Policy in said instrument, is situated in the County of **Gooding**, State of Idaho, and is identified as follows:

SEE ATTACHED SCHEDULE A, PAGE 2

LAND TITLE AND ESCROW, INC.

Countersigned:_____
Authorized Officer or Agent

This Policy is valid only if Schedule B is attached.

T#5640

Exhibit B - Water Rights *
McFarland to Boer

Rights	CFS	Acres/Year	Volume
X36-02087A Part	2.19	138.5	554.0
X36-02113A "	1.13	56.3	225.2
X36-02161A "	0.67	33.5	134.0
X36-02289D "	0.18	18.3	73.2
X36-02311A "	1.36	68.0	272.0
X36-02500A "	0.90	69.0	276.0
X36-02614A "	1.86	106.0	424.0
X36-07307A "	1.41	70.5	282.0
X36-07362A "	2.26	701.6	959.3
X36-07477A "	0.73	36.0	144.0
X36-07606A "	0.68	34.0	136.0
X36-07779A "	2.13	110.1	440.4
X36-07832A "	0.18	17.2	68.8
X36-10225A "	0.64	33.0	132.0
X36-15169A "	6.32	571.5	2336.0
Total:	21.57	1108.0	4432.0

4.0 acre feet overall, maximum allowable.

* There is no North Side Canal Co. Shares of Water.

RECEIVED
MAY 14 2015
DEPARTMENT OF
WATER RESOURCES

RECEIVED
DEC 24 2014
DEPARTMENT OF
WATER RESOURCES

Misc.

Instrument # 208422
GOODING, GOODING, IDAHO
2004-10-25 09:16:00 No. of Pages: 5
Recorded for : TITLEFACT, INC.
HELEN EDWARDS Fee: 15.00
Ex-Officio Recorder Deputy

TitleFact, Inc.
163 Fourth Avenue North
P.O. Box 486
Twin Falls, Idaho 83303

**** *SPACE ABOVE FOR RECORDER* ****

QUITCLAIM DEED

For Value Received **CAPELLA CORP., an Idaho corporation,** does hereby convey, remise and forever quit claim unto **ADRIAN K. BOER and LINDA M. BOER, husband and wife,** whose address is: 472 South 200 West, Jerome, Idaho 83338, the following described premises, to-wit:

See Attached Exhibit "A"

together with their appurtenances.

Dated: October 19, 2004

CAPELLA CORP.

By: _____
R. TODD BLASS, President

* * * * *

STATE OF IDAHO)
) ss.
County of Twin Falls)

On this 19TH day of October, 2004, before me, the undersigned, a Notary Public in and for said State, personally appeared R. Todd Blass, known to me to be the Authorized Agent of CAPELLA CORP., the corporation whose name is subscribed to the foregoing instrument, and acknowledged to me that he/she executed the same on behalf of said corporation.

IN WITNESS WHEREOF, I have hereunto set my hand and affixed my official seal, the day and year in this certificate first above written.

KATHY C. EASTERDAY
NOTARY PUBLIC
STATE OF IDAHO

NOTARY PUBLIC FOR IDAHO
Residence: Filer
My Commission Expires: 01-29-2007

EXHIBIT "A"

PARCEL NO. 1

TOWNSHIP 8 SOUTH, RANGE 15 EAST OF THE BOISE MERIDIAN, GOODING COUNTY, IDAHO

Section 33: SW¼, EXCEPTING THEREFROM 25 feet for highway off the East side of said SW¼ as acquired by Decree out of the District Court of the Fourth Judicial District of the State of Idaho, in and for the County of Gooding, Wendell Highway District, Plaintiff, vs. Fred J. Schroeder et al, dated May 30, 1917, filed June 15, 1917 and recorded in Book 1 of Judgments Page 444, Gooding County records.

FURTHER EXCEPTING THEREFROM part of the NW¼SW¼, described as follows:

Beginning at the West quarter corner of Section 33;
Thence South 337.00 feet;
Thence East 637.3 feet;
Thence North 337.00 feet;
Thence West 637.3 feet to THE POINT OF BEGINNING.

Section 33: SE¼; S½NW¼; N½NW¼,

EXCEPTING THEREFROM a tract of land located in the Northwest Quarter of the Northwest Quarter of Section 33, Township 8 South, Range 15, East Boise Meridian, Gooding County, Idaho, more particularly described as follows:

Beginning at the Northwest corner of said NW¼NW¼;
Thence North 89°56'00" East a distance of 1006.71 feet along the Northerly boundary of said NW¼NW¼;
Thence South 67°00'12" West a distance of 278.13 feet;
Thence South 61°38'39" West a distance of 133.64 feet;
Thence South 54°55'57" West a distance of 251.79 feet;
Thence South 46°00'09" West a distance of 130.49 feet;
Thence South 43°23'16" West a distance of 75.51 feet;
Thence South 38°54'44" West a distance of 189.10 feet;
Thence South 78°36'55" West a distance of 165.16 feet to a point on the Westerly boundary of said NW¼NW¼;
Thence North 0°03'00" West a distance of 640.95 feet along the Westerly boundary of said NW¼NW¼ to the point of beginning.
SUBJECT TO the rights of public roads which affect the Northerly 25.00 feet and the Westerly 25.00 feet thereof.

-Continued-

CONTINUATION

EXHIBIT "A"

PARCEL NO. 2

TOWNSHIP 8 SOUTH, RANGE 15 EAST OF THE BOISE MERIDIAN, GOODING COUNTY, IDAHO

Section 32: E½SE¼; NE¼; NW¼SE¼; E½NW¼; W½NW¼ EXCEPTING THEREFROM a tract of land more particularly described as follows:

Beginning at the Northwest quarter corner of said Section 32;
Thence East 191 feet;
Thence South a distance of 466 feet;
Thence West 191 feet;
Thence North 466 feet to THE POINT OF BEGINNING.

Section 32: E½SW¼, SW¼SE¼; Part of the NW¼SW¼ described as follows:

Commencing at the Northwest corner of said NW¼SW¼;
Thence Southerly along the Westerly boundary of said NW¼SW¼, South 0°04' East 466.0 feet;
Thence South 89°57'34" East 351.38 feet to THE TRUE POINT OF BEGINNING;
Thence continuing South 89°57'34" East 115.62 feet;
Thence North 0°04' West 108.32 feet;
Thence South 46°51'27" West 158.29 feet to THE TRUE POINT OF BEGINNING.

Section 32: W½SW¼, EXCEPTING THEREFROM the following described parcel of land:

Beginning at the Northwest corner of the W½SW¼, of said Section 32;
Thence East along the North line of said W½SW¼, 467 feet;
Thence South parallel with the West line of said W½SW¼, 466 feet;
Thence West parallel with the North line of said W½SW¼, 467 feet to the West line of said W½SW¼;
Thence North along said West line, 466 feet to THE POINT OF BEGINNING.

-Continued-

CONTINUATION

EXHIBIT 'A'

PARCEL NO. 3

TOWNSHIP 9 SOUTH, RANGE 15 EAST OF THE BOISE MERIDIAN, GOODING COUNTY, IDAHO

Section 4: Lots 3 and 4; SE¼NW¼;

PARCEL NO. 4

TOWNSHIP 9 SOUTH, RANGE 15 EAST OF THE BOISE MERIDIAN, GOODING COUNTY, IDAHO

Section 5: Lots 1, 2, 3 and 4.

EXCEPTING THEREFROM THE FOLLOWING DESCRIBED PARCEL OF LAND:

TOWNSHIP 8 SOUTH, RANGE 15 EAST OF THE BOISE MERIDIAN, GOODING COUNTY, IDAHO

Section 33: SE¼;

AND

Parcels of land located in the SE¼SW¼ of Section 33, Township 8 South, Range 15 East, Boise Meridian, and in the NW¼ of Section 4, Township 9 South, Range 15 East, Boise Meridian, Gooding County, Idaho, more particularly described as follows:

Commencing at the North quarter corner of said Section 4, from which the Northwest corner of said Section 4 bears North 89°53'00" West 2636.94 feet, said North quarter corner being THE TRUE POINT OF BEGINNING;

Thence South 00°02'09" West along the East boundary of the NW¼ of Section 4 for a distance of 2675.54 feet to the Southeast corner of the NW¼ of Section 4;

Thence North 89°42'43" West along the South boundary of the NW¼ of Section 4 for a distance of 1310.31 feet to the Southwest corner of the SE¼NW¼ of Section 4;

Thence North 00°08'22" West along the West boundary of the SE¼NW¼ of Section 4 for a distance of 1320.55 feet to the Southeast corner of Gov't Lot 4 of Section 4;

Thence North 89°43'20" West along the South boundary of Gov't Lot 4 of Section 4 for a distance of 1314.36 feet to the Southwest corner of Gov't Lot 4 of Section 4;

Thence North 00°18'55" West along the West boundary of the NW¼ of Section 4 for a distance of 287.23 feet to a point on the arc of non-tangent curve right;

-Continued-

CONTINUATION

EXHIBIT "A"

Thence Northeasterly along the arc of the curve right for a distance of 1620.77 feet to an angle point, said arc having a radius of 1355.00 feet and a long chord bearing and distance of North 46°22'30" East 1525.86 feet;

Thence North 00°02'09" East parallel with the East boundary of the NW¼ of Section 4 for a distance of 21.74 feet to a point in the center of an irrigation canal;

Thence along the center of the irrigation canal on the following courses:

North 89°44'56" East, 326.03 feet;
South 89°19'01" East, 371.82 feet;
South 79°49'29" East, 231.51 feet;
North 80°10'42" East, 213.14 feet;
North 57°08'05" East, 193.05 feet;
North 54°04'01" East, 102.67 feet;
North 34°10'13" East, 77.09 feet;
North 45°20'45" East, 143.77 feet, more or less. to a point on the East boundary of the SW¼ of Section 33, Township 8 South, Range 15 East;

Thence leaving the center of the canal and along the East boundary of the SW¼ of Section 33, Township 8 South, Range 15 East, on a bearing of South for a distance of 341.98 feet, more or less, to THE TRUE POINT OF BEGINNING.

WARRANTY DEED

#G-28939

RECEIVED
MAY 14 2015
DEPARTMENT OF
WATER RESOURCES

RECEIVED
DEC 24 2014
DEPARTMENT OF
WATER RESOURCES

For Value Received

DON MCFARLAND and CAROL MCFARLAND, husband and wife

Hereinafter called the Grantor, hereby grants, bargains, sells and conveys unto

CAPELLA CORP., an Idaho corporation, as to an undivided 1/2 interest AND KEVIN S. BOER and JEANNA J. BOER, husband and wife and KENNETH W. BOER and STACY L. BOER, husband and wife, as to an undivided 1/2 interest
Address: 3751 S 2400 E Jerome, Idaho 83338

Hereinafter called the Grantee, the following described premises situated in GOODING, County, Idaho to wit:

SEE EXHIBIT 'A' ATTACHED HERETO:

THIS PROPERTY IS CONVEYED DRY AND WITHOUT WATER SHARES

Conveyed dry w/o water without water shares 1999

SUBJECT TO:

All reservations in patents or deeds in the chain of title.

TO HAVE AND TO HOLD, the said premises, with their appurtenances unto the said Grantee and to the successors heirs and assigns of the Grantee forever. The Grantor does hereby covenant to and with the said Grantee, that the Grantor is the owner in fee simple of said premises; that they are free from all incumberances except as above described and that Grantor will warrant and defend the same from all lawful claims whatsoever.

Dated: **December 15, 1999**

Don McFarland
DON MCFARLAND

Carol McFarland
CAROL MCFARLAND

183692

STATE OF IDAHO, COUNTY OF GOODING
Filed for record at the request of LAND TITLE & ESCROW
31 min. past 3 o'clock P m. this 15th
December 19 99 1500
Penny Archibald Deputy

STATE OF IDAHO)
) ss.
COUNTY OF JEROME)

On this 15TH day of **December**, 1999, before me, the undersigned, a Notary Public in and for said State, personally appeared **DON MCFARLAND and**, known or identified to me to be the personS whose nameS subscribed to the within instrument, and acknowledged to me that THEY executed the same.

Notary Public
Residing at:
My Commission expires:

RICK BERNSEN
☆ NOTARY PUBLIC ☆
STATE OF IDAHO
RESIDING AT JEROME, ID
MY COMMISSION EXPIRES 7-30-03

EXHIBIT "A"

Order Number: G-28939

PARCEL NO. 1

TOWNSHIP 8 SOUTH, RANGE 15 EAST OF THE BOISE MERIDIAN, GOODING COUNTY, IDAHO

Section 33: SW¼, EXCEPTING THEREFROM 25 feet for highway off the East side of said SW¼ as acquired by Decree out of the District Court of the Fourth Judicial District of the State of Idaho, in and for the County of Gooding, Wendell Highway District, Plaintiff, vs. Fred J. Schroeder et al, dated May 30, 1917, filed June 15, 1917 and recorded in Book 1 of Judgments Page 444, Gooding County records.

FURTHER EXCEPTING THEREFROM part of the NW¼SW¼, described as follows:

Beginning at the West quarter corner of Section 33;
Thence South 337.00 feet;
Thence East 637.3 feet;
Thence North 337.00 feet;
Thence West 637.3 feet to THE POINT OF BEGINNING.

Section 33: SE¼; S½NW¼; N½NW¼,

EXCEPTING THEREFROM a tract of land located in the Northwest Quarter of the Northwest Quarter of Section 33, Township 8 South, Range 15, East Boise Meridian, Gooding County, Idaho, more particularly described as follows:

Beginning at the Northwest corner of said NW¼NW¼;
Thence North 89°56'00" East a distance of 1006.71 feet along the Northerly boundary of said NW¼NW¼;
Thence South 67°00'12" West a distance of 278.13 feet;
Thence South 61°38'39" West a distance of 133.64 feet;
Thence South 54°55'57" West a distance of 251.79 feet;
Thence South 46°00'09" West a distance of 130.49 feet;
Thence South 43°23'16" West a distance of 75.51 feet;
Thence South 38°54'44" West a distance of 189.10 feet;
Thence South 78°36'55" West a distance of 165.16 feet to a point on the Westerly boundary of said NW¼NW¼;
Thence North 0°03'00" West a distance of 640.95 feet along the Westerly boundary of said NW¼NW¼ to the point of beginning.
SUBJECT TO the rights of public roads which affect the Northerly 25.00 feet and the Westerly 25.00 feet thereof.

-Continued-

CONTINUATION

EXHIBIT "A"

Order Number: G-28939

PARCEL NO. 2

TOWNSHIP 8 SOUTH, RANGE 15 EAST OF THE BOISE MERIDIAN,
GOODING COUNTY, IDAHO

Section 32: E½SE¼; NE¼; NW¼SE¼; E½NW¼; W½NW¼ EXCEPTING THEREFROM a tract of land more particularly described as follows:

Beginning at the Northwest quarter corner of said Section 32;
Thence East 191 feet;
Thence South a distance of 466 feet;
Thence West 191 feet;
Thence North 466 feet to THE POINT OF BEGINNING.

Section 32: E½SW¼, SW¼SE¼; Part of the NW¼SW¼ described as follows:

Commencing at the Northwest corner of said NW¼SW¼;
Thence Southerly along the Westerly boundary of said NW¼SW¼, South 0°04' East 466.0 feet;
Thence South 89°57'34" East 351.38 feet to THE TRUE POINT OF BEGINNING;
Thence continuing South 89°57'34" East 115.62 feet;
Thence North 0°04' West 108.32 feet;
Thence South 46°51'27" West 158.29 feet to THE TRUE POINT OF BEGINNING.

Section 32: W½SW¼, EXCEPTING THEREFROM the following described parcel of land:

Beginning at the Northwest corner of the W½SW¼, of said Section 32;
Thence East along the North line of said W½SW¼, 467 feet;
Thence South parallel with the West line of said W½SW¼, 466 feet;
Thence West parallel with the North line of said W½SW¼, 467 feet to the West line of said W½SW¼;
Thence North along said West line, 466 feet to THE POINT OF BEGINNING.

-Continued-

CONTINUATION

EXHIBIT 'A'

Order Number: G-28939

PARCEL NO. 3

TOWNSHIP 9 SOUTH, RANGE 15 EAST OF THE BOISE MERIDIAN, GOODING COUNTY, IDAHO

Section 4: Lots 3 and 4; SE¼NW¼;

PARCEL NO. 4

TOWNSHIP 9 SOUTH, RANGE 15 EAST OF THE BOISE MERIDIAN, GOODING COUNTY, IDAHO

Section 5: Lots 1, 2, 3 and 4.

EXCEPTING THEREFROM THE FOLLOWING DESCRIBED PARCEL OF LAND:

TOWNSHIP 8 SOUTH, RANGE 15 EAST OF THE BOISE MERIDIAN, GOODING COUNTY, IDAHO

Section 33: SE¼;

AND

Parcels of land located in the SE¼SW¼ of Section 33, Township 8 South, Range 15 East, Boise Meridian, and in the NW¼ of Section 4, Township 9 South, Range 15 East, Boise Meridian, Gooding County, Idaho, more particularly described as follows:

Commencing at the North quarter corner of said Section 4, from which the Northwest corner of said Section 4 bears North 89°53'00" West 2636.94 feet, said North quarter corner being THE TRUE POINT OF BEGINNING;

Thence South 00°02'09" West along the East boundary of the NW¼ of Section 4 for a distance of 2675.54 feet to the Southeast corner of the NW¼ of Section 4;

Thence North 89°42'43" West along the South boundary of the NW¼ of Section 4 for a distance of 1310.31 feet to the Southwest corner of the SE¼NW¼ of Section 4;

Thence North 00°08'22" West along the West boundary of the SE¼NW¼ of Section 4 for a distance of 1320.55 feet to the Southeast corner of Gov't Lot 4 of Section 4;

Thence North 89°43'20" West along the South boundary of Gov't Lot 4 of Section 4 for a distance of 1314.36 feet to the Southwest corner of Gov't Lot 4 of Section 4;

Thence North 00°18'55" West along the West boundary of the NW¼ of Section 4 for a distance of 287.23 feet to a point on the arc of non-tangent curve right;

-Continued-

CONTINUATION

EXHIBIT "A"

Order Number: G-28939

Thence Northeasterly along the arc of the curve right for a distance of 1620.77 feet to an angle point, said arc having a radius of 1355.00 feet and a long chord bearing and distance of North 46°22'30" East 1525.86 feet;

Thence North 00°02'09" East parallel with the East boundary of the NW¼ of Section 4 for a distance of 21.74 feet to a point in the center of an irrigation canal;

Thence along the center of the irrigation canal on the following courses:

North 89°44'56" East, 326.03 feet;
South 89°19'01" East, 371.82 feet;
South 79°49'29" East, 231.51 feet;
North 80°10'42" East, 213.14 feet;
North 57°08'05" East, 193.05 feet;
North 54°04'01" East, 102.67 feet;
North 34°10'13" East, 77.09 feet;
North 45°20'45" East, 143.77 feet, more or less. to a point on the East boundary of the SW¼ of Section 33, Township 8 South, Range 15 East;

Thence leaving the center of the canal and along the East boundary of the SW¼ of Section 33, Township 8 South, Range 15 East, on a bearing of South for a distance of 341.98 feet, more or less, to THE TRUE POINT OF BEGINNING.

END OF EXHIBIT "A"

State of Idaho
Department of Water Resources

Water Right

36-15169K

IRRIGATION

The map depicts the place of use for the water use listed above and point(s) of diversion of this right as currently derived from interpretations of the paper records and is used solely for illustrative purposes. Discrepancies between the computer representation and the permanent document file will be resolved in favor of the actual water right documents in the water right file.

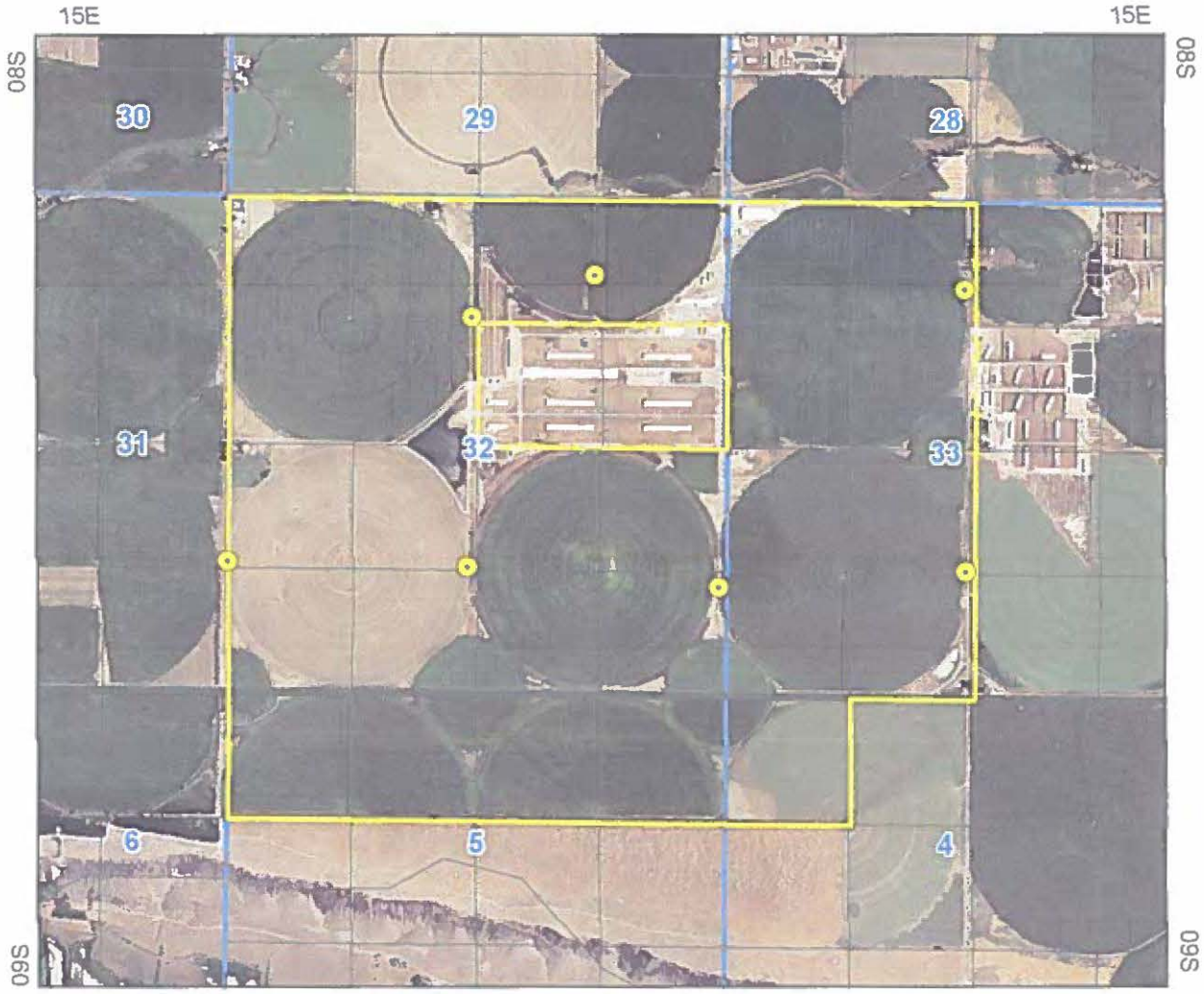

Point of Diversion

Place Of Use Boundary

Townships

PLS Sections

Quarter Quarters

Taxlots

0 0.225 0.45 0.9 Miles

N

Map produced on December 03, 2014

State of Idaho
Department of Water Resources

Water Right

36-15169D

STOCKWATER

The map depicts the place of use for the water use listed above and point(s) of diversion of this right as currently derived from interpretations of the paper records and is used solely for illustrative purposes. Discrepancies between the computer representation and the permanent document file will be resolved in favor of the actual water right documents in the water right file.

15E

08S

Point of Diversion
Place Of Use Boundary
Townships
PLS Sections
Quarter Quarters
Taxlots

0 0.075 0.15 0.3 Miles

N

Map produced on December 03, 2014

State of Idaho
Department of Water Resources

Water Right

36-15169D

COMMERCIAL

The map depicts the place of use for the water use listed above and point(s) of diversion of this right as currently derived from interpretations of the paper records and is used solely for illustrative purposes. Discrepancies between the computer representation and the permanent document file will be resolved in favor of the actual water right documents in the water right file.

Point of Diversion

Place Of Use Boundary

Townships

PLS Sections

Quarter Quarters

Taxlots

0 0.225 0.45 0.9 Miles

N

Map produced on December 03, 2014

State of Idaho
Department of Water Resources

Water Right

36-10225K

IRRIGATION

The map depicts the place of use for the water use listed above and point(s) of diversion of this right as currently derived from interpretations of the paper records and is used solely for illustrative purposes. Discrepancies between the computer representation and the permanent document file will be resolved in favor of the actual water right documents in the water right file.

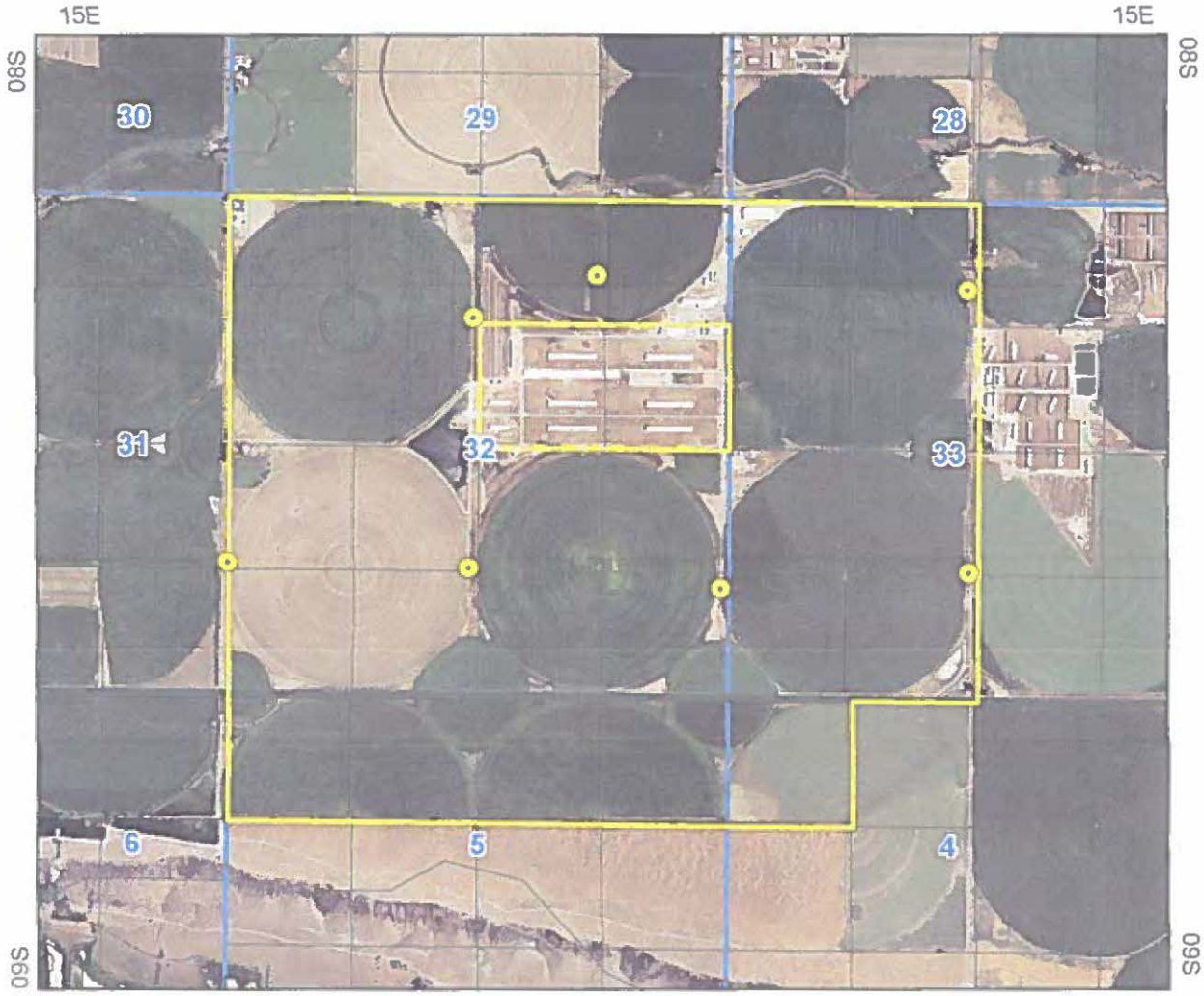

Point of Diversion

Place Of Use Boundary

Townships

PLS Sections

Quarter Quarters

Taxlots

0 0.225 0.45 0.9 Miles

N

Map produced on December 03, 2014

State of Idaho
Department of Water Resources

Water Right

36-10225D

STOCKWATER

The map depicts the place of use for the water use listed above and point(s) of diversion of this right as currently derived from interpretations of the paper records and is used solely for illustrative purposes. Discrepancies between the computer representation and the permanent document file will be resolved in favor of the actual water right documents in the water right file.

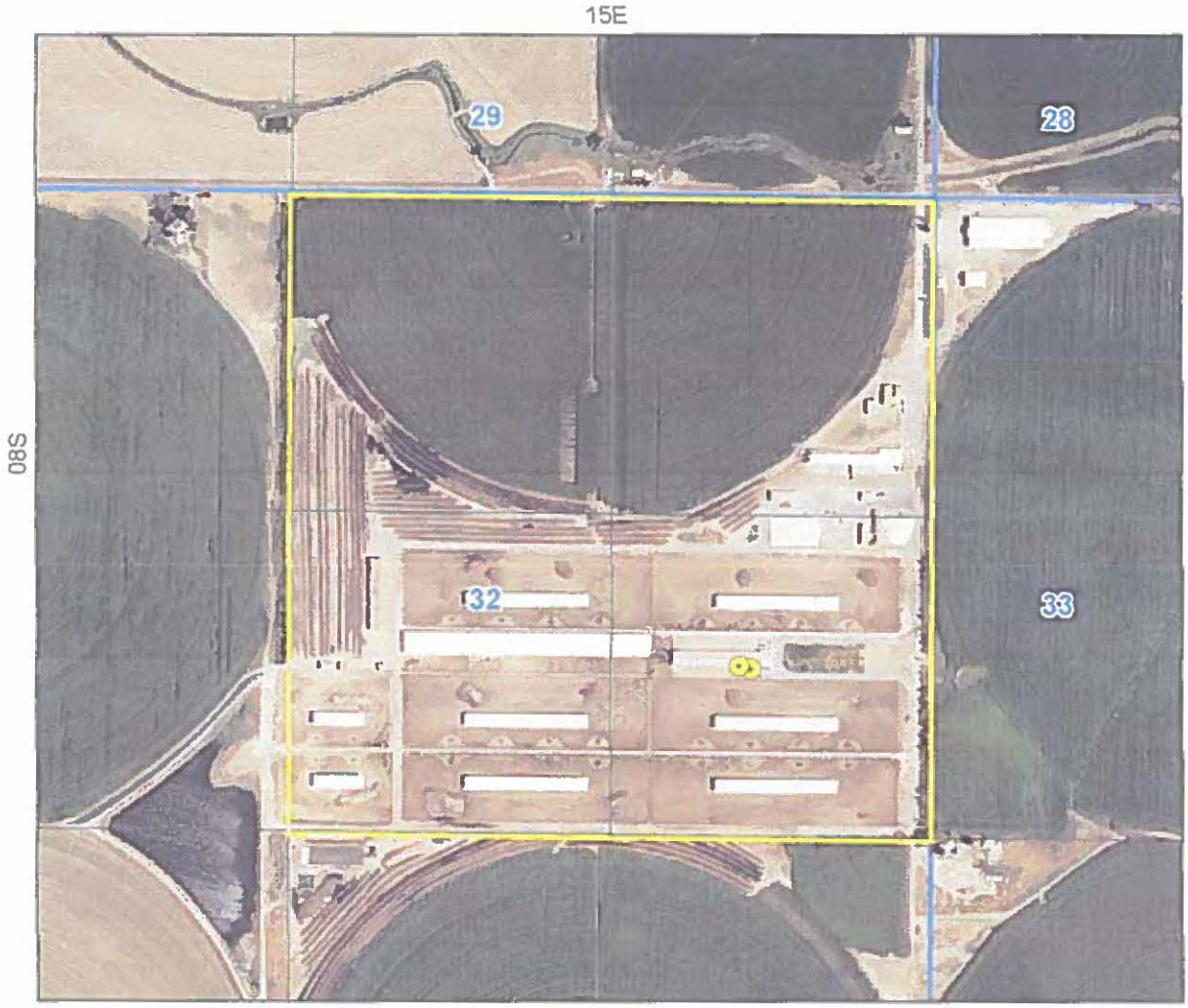

Point of Diversion
Place Of Use Boundary
Townships
PLS Sections
Quarter Quarters
Taxlots

0 0.075 0.15 0.3 Miles

N

Map produced on December 03, 2014

State of Idaho
Department of Water Resources

Water Right

36-10225D

COMMERCIAL

The map depicts the place of use for the water use listed above and point(s) of diversion of this right as currently derived from interpretations of the paper records and is used solely for illustrative purposes. Discrepancies between the computer representation and the permanent document file will be resolved in favor of the actual water right documents in the water right file.

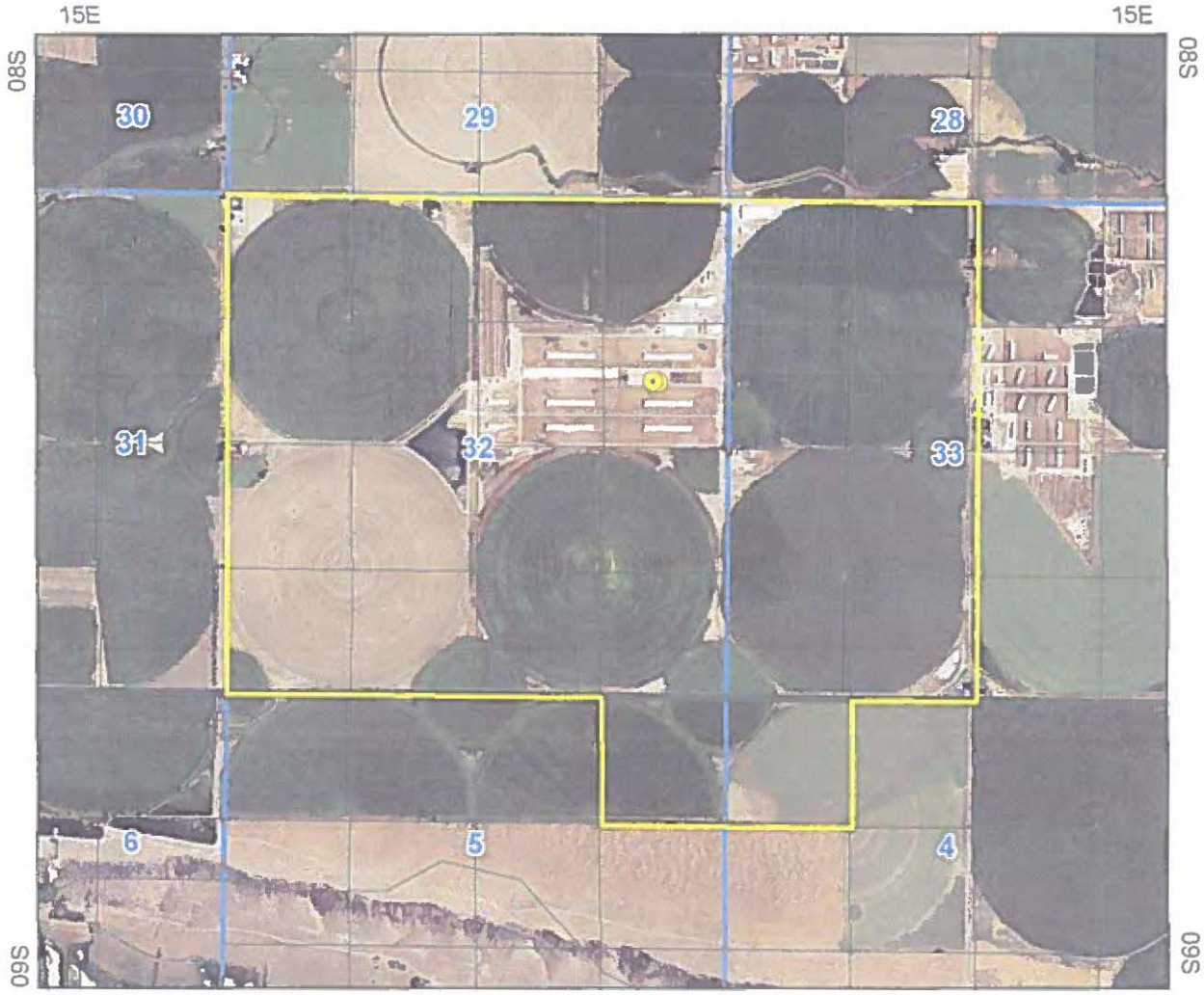

Point of Diversion

Place Of Use Boundary

Townships

PLS Sections

Quarter Quarters

Taxlots

0 0.225 0.45 0.9 Miles

N

Map produced on December 03, 2014

State of Idaho
Department of Water Resources

Water Right

36-7832K

IRRIGATION

The map depicts the place of use for the water use listed above and point(s) of diversion of this right as currently derived from interpretations of the paper records and is used solely for illustrative purposes. Discrepancies between the computer representation and the permanent document file will be resolved in favor of the actual water right documents in the water right file.

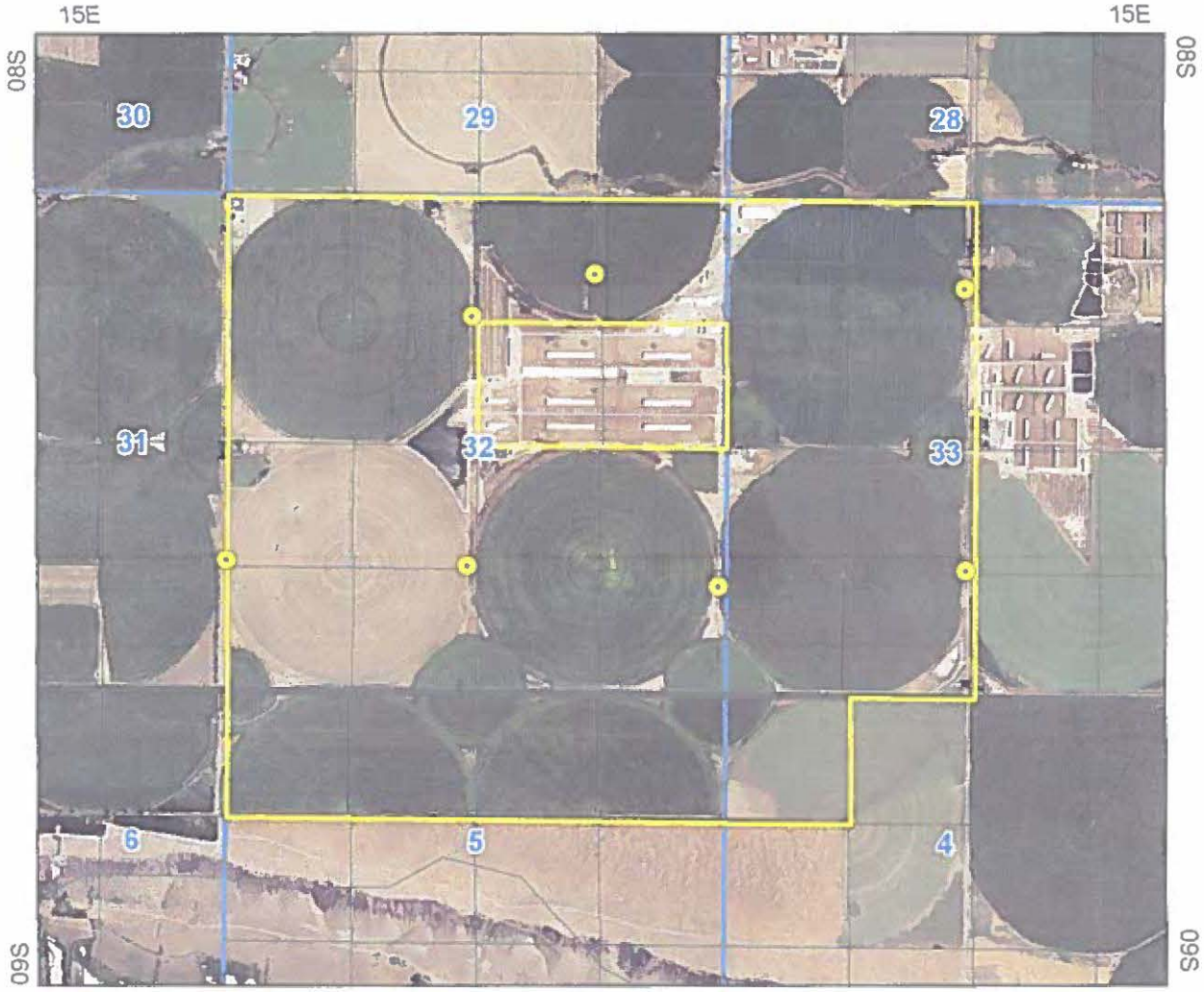

Point of Diversion

Place Of Use Boundary

Townships

PLS Sections

Quarter Quarters

Taxlots

0 0.225 0.45 0.9 Miles

N

Map produced on December 03, 2014

State of Idaho
Department of Water Resources

Water Right

36-7832D

STOCKWATER

The map depicts the place of use for the water use listed above and point(s) of diversion of this right as currently derived from interpretations of the paper records and is used solely for illustrative purposes. Discrepancies between the computer representation and the permanent document file will be resolved in favor of the actual water right documents in the water right file.

15E

08S

Point of Diversion

Place Of Use Boundary

Townships

PLS Sections

Quarter Quarters

Taxlots

0 0.075 0.15 0.3 Miles

N

Map produced on December 03, 2014

State of Idaho
Department of Water Resources

Water Right

36-7832D

COMMERCIAL

The map depicts the place of use for the water use listed above and point(s) of diversion of this right as currently derived from interpretations of the paper records and is used solely for illustrative purposes. Discrepancies between the computer representation and the permanent document file will be resolved in favor of the actual water right documents in the water right file.

Point of Diversion

Place Of Use Boundary

Townships

PLS Sections

Quarter Quarters

Taxlots

0 0.225 0.45 0.9 Miles

N

Map produced on December 03, 2014

State of Idaho
Department of Water Resources

Water Right

36-7779K

IRRIGATION

The map depicts the place of use for the water use listed above and point(s) of diversion of this right as currently derived from interpretations of the paper records and is used solely for illustrative purposes. Discrepancies between the computer representation and the permanent document file will be resolved in favor of the actual water right documents in the water right file.

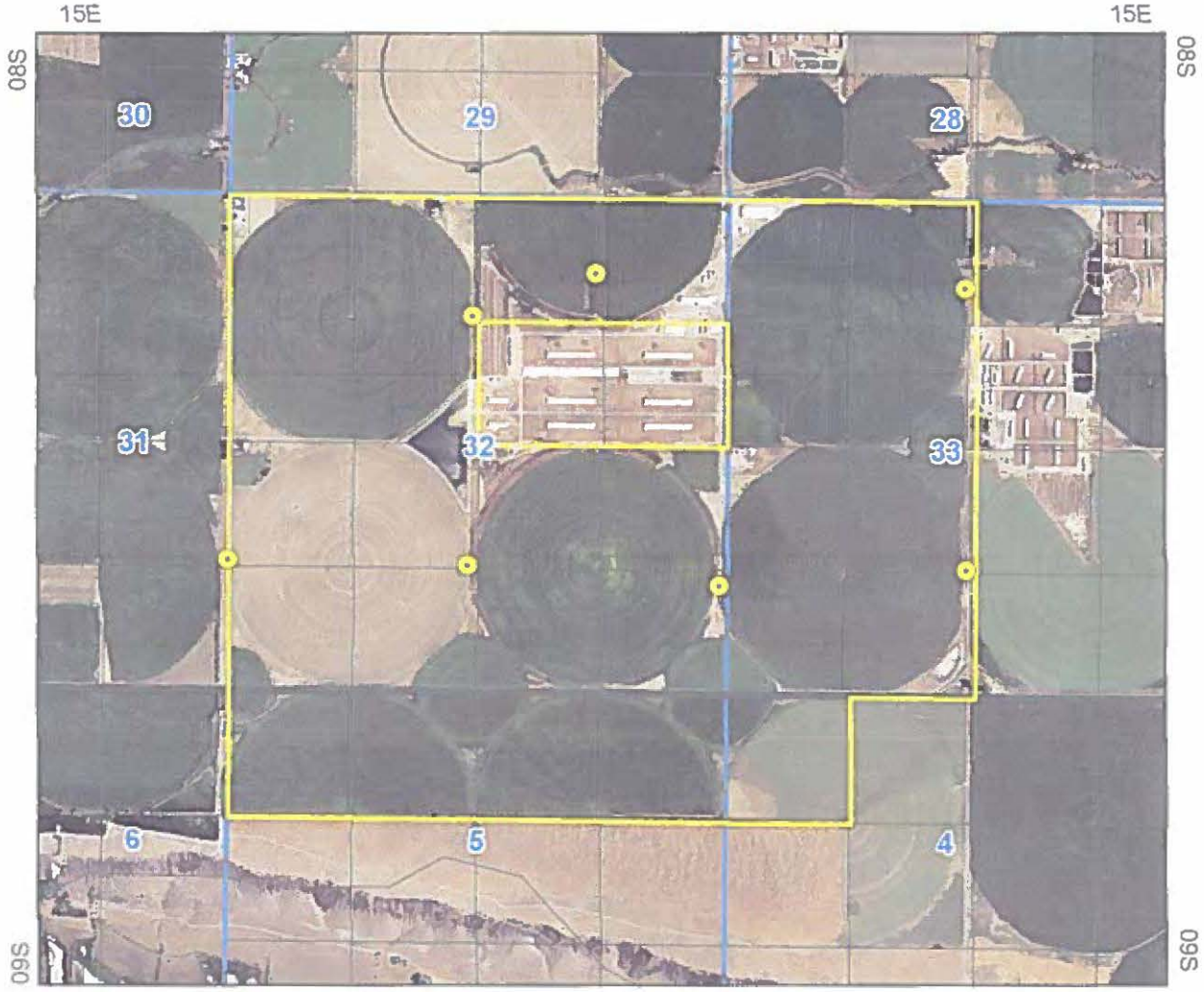

Point of Diversion

Place Of Use Boundary

Townships

PLS Sections

Quarter Quarters

Taxlots

0 0.225 0.45 0.9 Miles

N

Map produced on December 03, 2014

State of Idaho
Department of Water Resources

Water Right

36-7779D

STOCKWATER

The map depicts the place of use for the water use listed above and point(s) of diversion of this right as currently derived from interpretations of the paper records and is used solely for illustrative purposes. Discrepancies between the computer representation and the permanent document file will be resolved in favor of the actual water right documents in the water right file.

15E

08S

Point of Diversion

Place Of Use Boundary

Townships

PLS Sections

Quarter Quarters

Taxlots

0 0.075 0.15 0.3 Miles

N

Map produced on December 03, 2014

State of Idaho
Department of Water Resources

Water Right

36-7779D

COMMERCIAL

The map depicts the place of use for the water use listed above and point(s) of diversion of this right as currently derived from interpretations of the paper records and is used solely for illustrative purposes. Discrepancies between the computer representation and the permanent document file will be resolved in favor of the actual water right documents in the water right file.

Point of Diversion

Place Of Use Boundary

Townships

PLS Sections

Quarter Quarters

Taxlots

0 0.225 0.45 0.9 Miles

N

Map produced on December 03, 2014

State of Idaho
Department of Water Resources

Water Right

36-7606K

IRRIGATION

The map depicts the place of use for the water use listed above and point(s) of diversion of this right as currently derived from interpretations of the paper records and is used solely for illustrative purposes. Discrepancies between the computer representation and the permanent document file will be resolved in favor of the actual water right documents in the water right file.

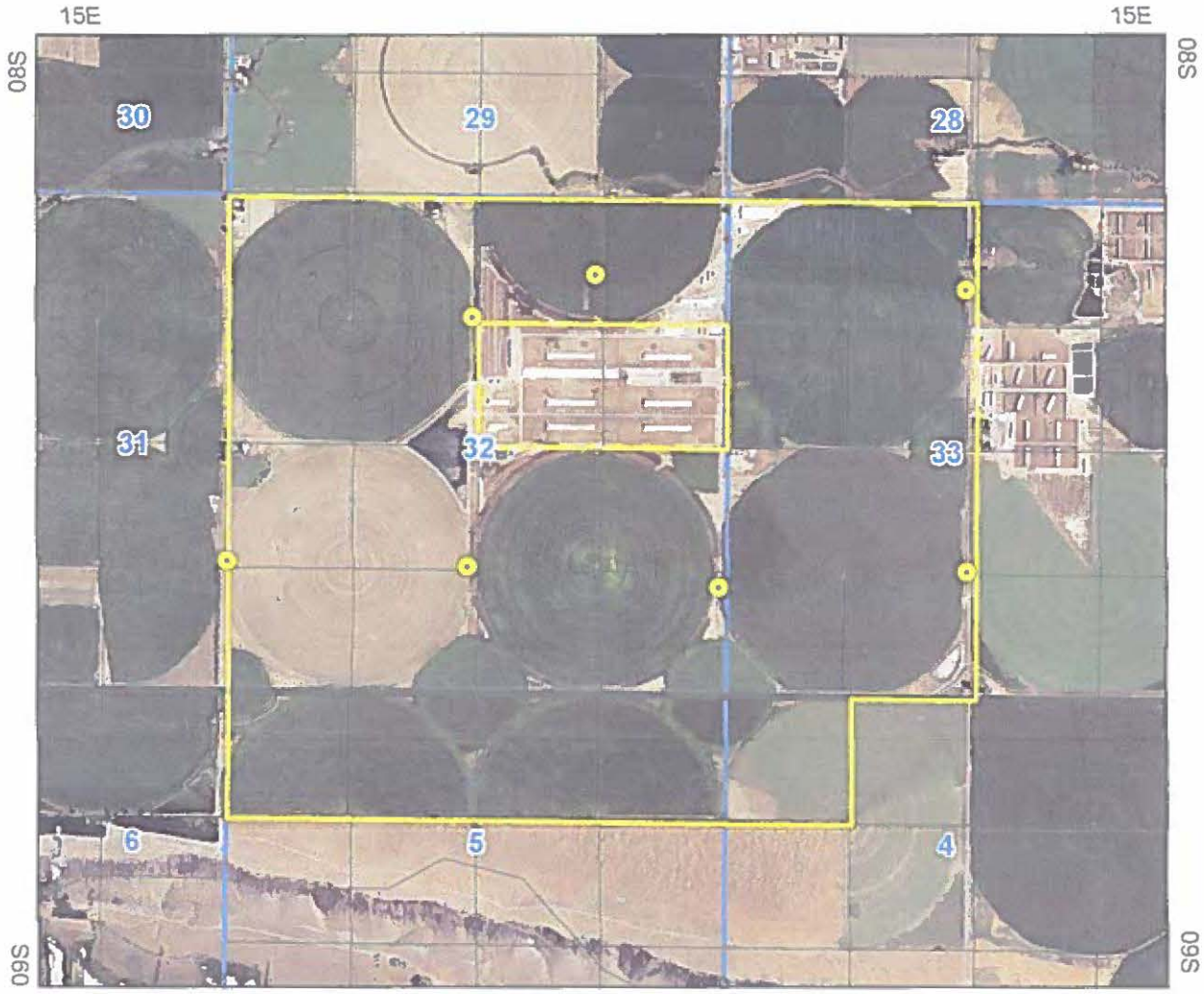

Point of Diversion

Place Of Use Boundary

Townships

PLS Sections

Quarter Quarters

Taxlots

0 0.225 0.45 0.9 Miles

N

Map produced on December 03, 2014

State of Idaho
Department of Water Resources

Water Right
36-7606D

STOCKWATER

The map depicts the place of use for the water use listed above and point(s) of diversion of this right as currently derived from interpretations of the paper records and is used solely for illustrative purposes. Discrepancies between the computer representation and the permanent document file will be resolved in favor of the actual water right documents in the water right file.

15E

08S

Point of Diversion
Place Of Use Boundary
Townships
PLS Sections
Quarter Quarters
Taxlots

0 0.075 0.15 0.3 Miles

N

Map produced on December 03, 2014

State of Idaho
Department of Water Resources

Water Right

36-7606D

COMMERCIAL

The map depicts the place of use for the water use listed above and point(s) of diversion of this right as currently derived from interpretations of the paper records and is used solely for illustrative purposes. Discrepancies between the computer representation and the permanent document file will be resolved in favor of the actual water right documents in the water right file.

Point of Diversion

Place Of Use Boundary

Townships

PLS Sections

Quarter Quarters

Taxlots

0 0.225 0.45 0.9 Miles

N

Map produced on December 03, 2014

State of Idaho
Department of Water Resources

Water Right

36-7477K

IRRIGATION

The map depicts the place of use for the water use listed above and point(s) of diversion of this right as currently derived from interpretations of the paper records and is used solely for illustrative purposes. Discrepancies between the computer representation and the permanent document file will be resolved in favor of the actual water right documents in the water right file.

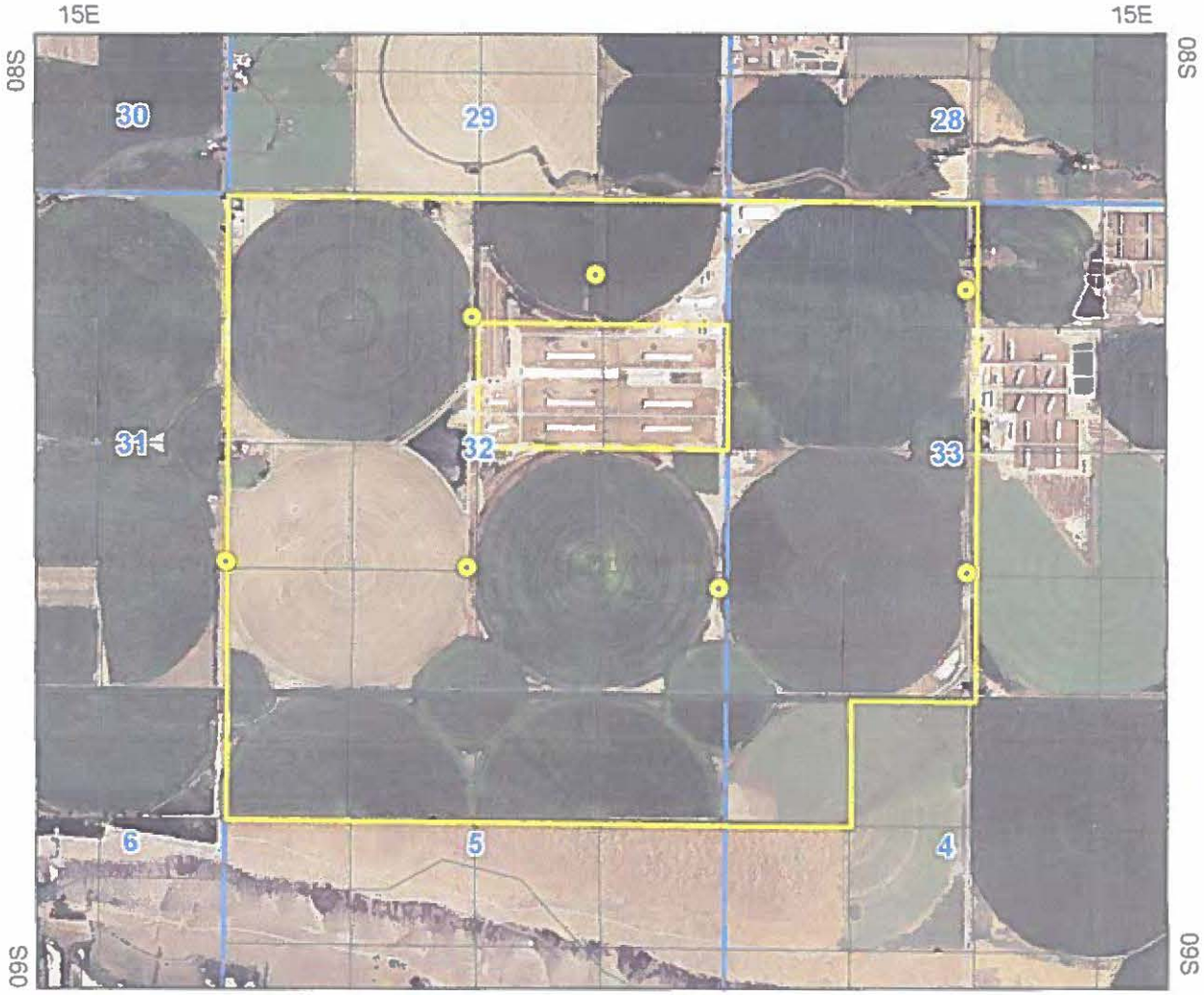

Point of Diversion

Place Of Use Boundary

Townships

PLS Sections

Quarter Quarters

Taxlots

0 0.225 0.45 0.9 Miles

N

Map produced on December 03, 2014

State of Idaho
Department of Water Resources

Water Right

36-7477D

STOCKWATER

The map depicts the place of use for the water use listed above and point(s) of diversion of this right as currently derived from interpretations of the paper records and is used solely for illustrative purposes. Discrepancies between the computer representation and the permanent document file will be resolved in favor of the actual water right documents in the water right file.

15E

08S

Point of Diversion
Place Of Use Boundary
Townships
PLS Sections
Quarter Quarters
Taxlots

0 0.075 0.15 0.3 Miles

N

Map produced on December 03, 2014

State of Idaho
Department of Water Resources

Water Right

36-7477D

COMMERCIAL

The map depicts the place of use for the water use listed above and point(s) of diversion of this right as currently derived from interpretations of the paper records and is used solely for illustrative purposes. Discrepancies between the computer representation and the permanent document file will be resolved in favor of the actual water right documents in the water right file.

Point of Diversion

Place Of Use Boundary

Townships

PLS Sections

Quarter Quarters

Taxlots

0 0.225 0.45 0.9 Miles

N

Map produced on December 03, 2014

State of Idaho
Department of Water Resources

Water Right

36-7362K

IRRIGATION

The map depicts the place of use for the water use listed above and point(s) of diversion of this right as currently derived from interpretations of the paper records and is used solely for illustrative purposes. Discrepancies between the computer representation and the permanent document file will be resolved in favor of the actual water right documents in the water right file.

Point of Diversion

Place Of Use Boundary

Townships

PLS Sections

Quarter Quarters

Taxlots

0 0.225 0.45 0.9 Miles

N

Map produced on December 03, 2014

State of Idaho
Department of Water Resources

Water Right

36-7362D

STOCKWATER

The map depicts the place of use for the water use listed above and point(s) of diversion of this right as currently derived from interpretations of the paper records and is used solely for illustrative purposes. Discrepancies between the computer representation and the permanent document file will be resolved in favor of the actual water right documents in the water right file.

15E

08S

Point of Diversion
Place Of Use Boundary
Townships
PLS Sections
Quarter Quarters
Taxlots

0 0.075 0.15 0.3 Miles

N

Map produced on December 03, 2014

State of Idaho
Department of Water Resources

Water Right

36-7362D

COMMERCIAL

The map depicts the place of use for the water use listed above and point(s) of diversion of this right as currently derived from interpretations of the paper records and is used solely for illustrative purposes. Discrepancies between the computer representation and the permanent document file will be resolved in favor of the actual water right documents in the water right file.

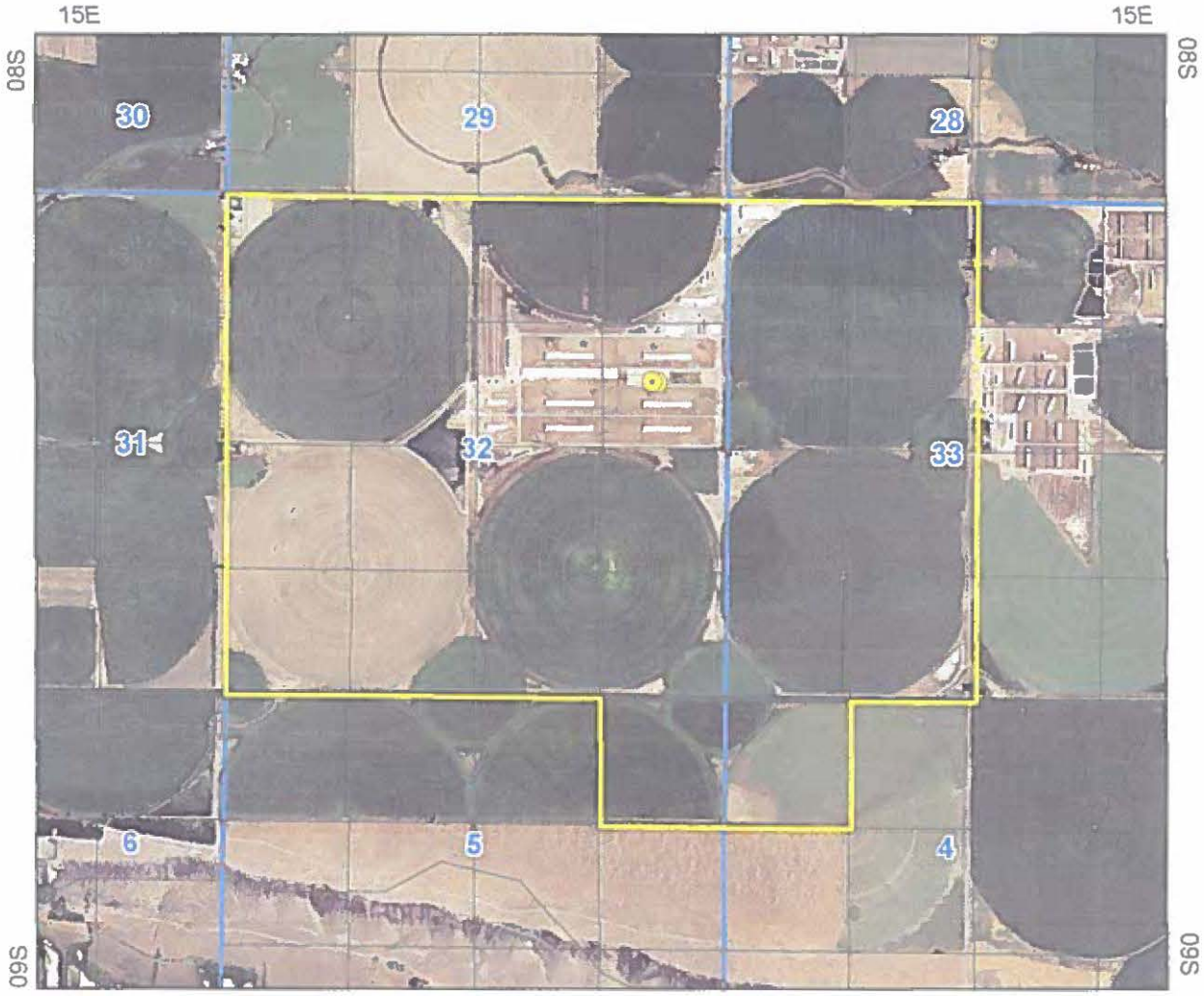

Point of Diversion

Place Of Use Boundary

Townships

PLS Sections

Quarter Quarters

Taxlots

0 0.225 0.45 0.9 Miles

N

Map produced on December 03, 2014

State of Idaho
Department of Water Resources

Water Right

36-7307K

IRRIGATION

The map depicts the place of use for the water use listed above and point(s) of diversion of this right as currently derived from interpretations of the paper records and is used solely for illustrative purposes. Discrepancies between the computer representation and the permanent document file will be resolved in favor of the actual water right documents in the water right file.

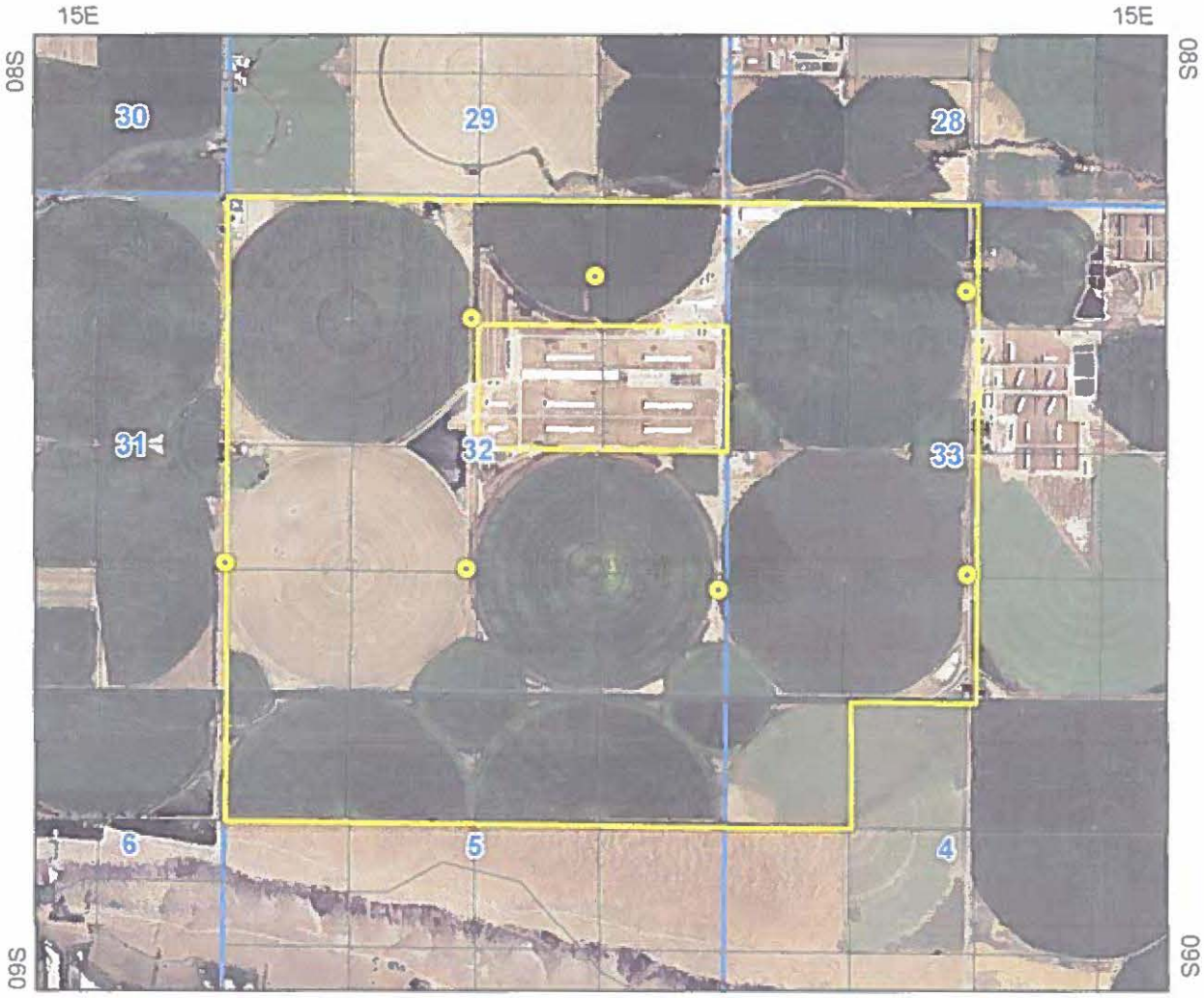

Point of Diversion

Place Of Use Boundary

Townships

PLS Sections

Quarter Quarters

Taxlots

0 0.225 0.45 0.9 Miles

N

Map produced on December 03, 2014

State of Idaho
Department of Water Resources

Water Right

36-7307D

STOCKWATER

The map depicts the place of use for the water use listed above and point(s) of diversion of this right as currently derived from interpretations of the paper records and is used solely for illustrative purposes. Discrepancies between the computer representation and the permanent document file will be resolved in favor of the actual water right documents in the water right file.

15E

08S

Point of Diversion
Place Of Use Boundary
Townships
PLS Sections
Quarter Quarters
Taxlots

0 0.075 0.15 0.3 Miles

N

Map produced on December 03, 2014

State of Idaho
Department of Water Resources

Water Right

36-7307D

COMMERCIAL

The map depicts the place of use for the water use listed above and point(s) of diversion of this right as currently derived from interpretations of the paper records and is used solely for illustrative purposes. Discrepancies between the computer representation and the permanent document file will be resolved in favor of the actual water right documents in the water right file.

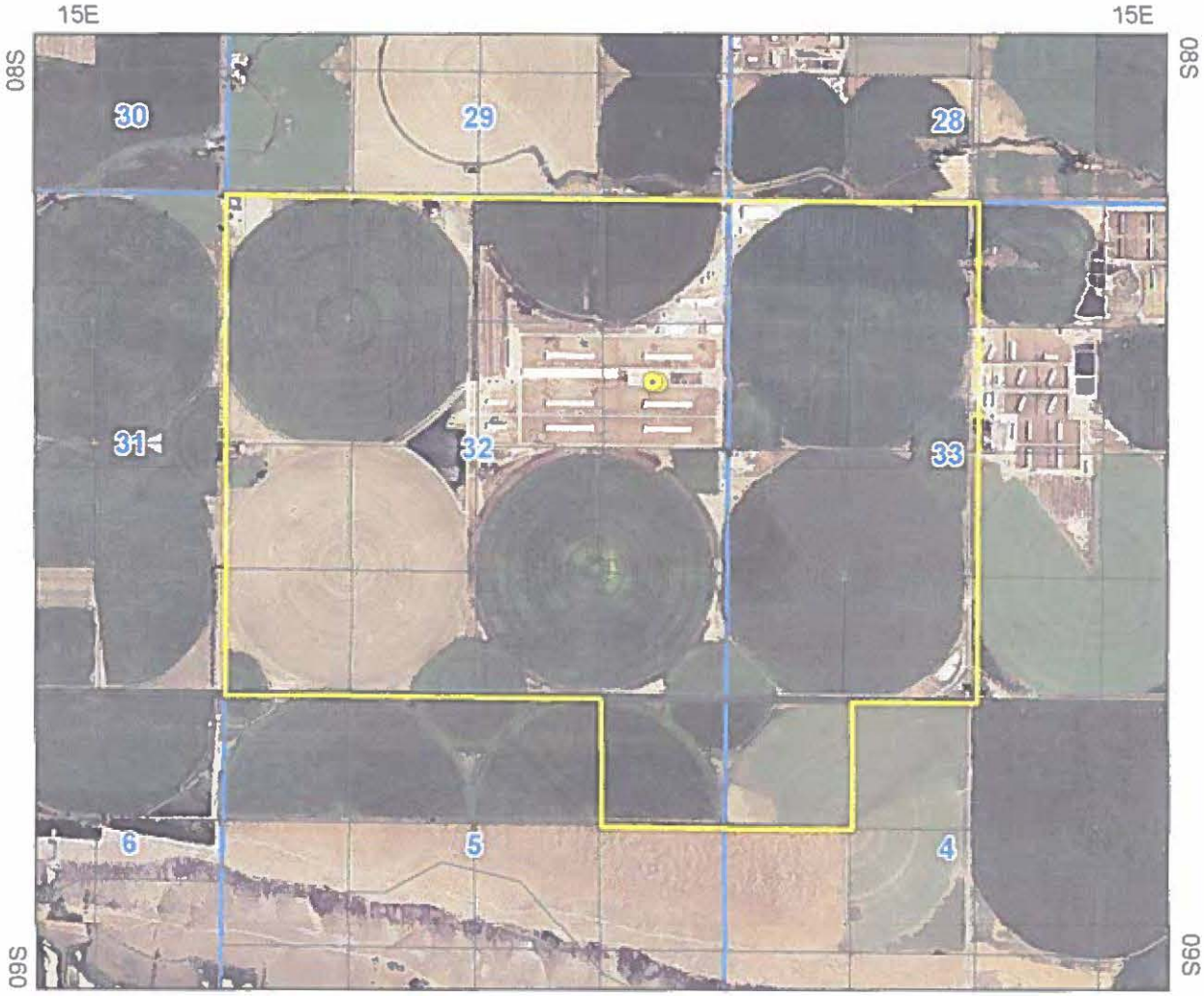

Point of Diversion

Place Of Use Boundary

Townships

PLS Sections

Quarter Quarters

Taxlots

0 0.225 0.45 0.9 Miles

N

Map produced on December 03, 2014

State of Idaho
Department of Water Resources

Water Right

36-2614K

IRRIGATION

The map depicts the place of use for the water use listed above and point(s) of diversion of this right as currently derived from interpretations of the paper records and is used solely for illustrative purposes. Discrepancies between the computer representation and the permanent document file will be resolved in favor of the actual water right documents in the water right file.

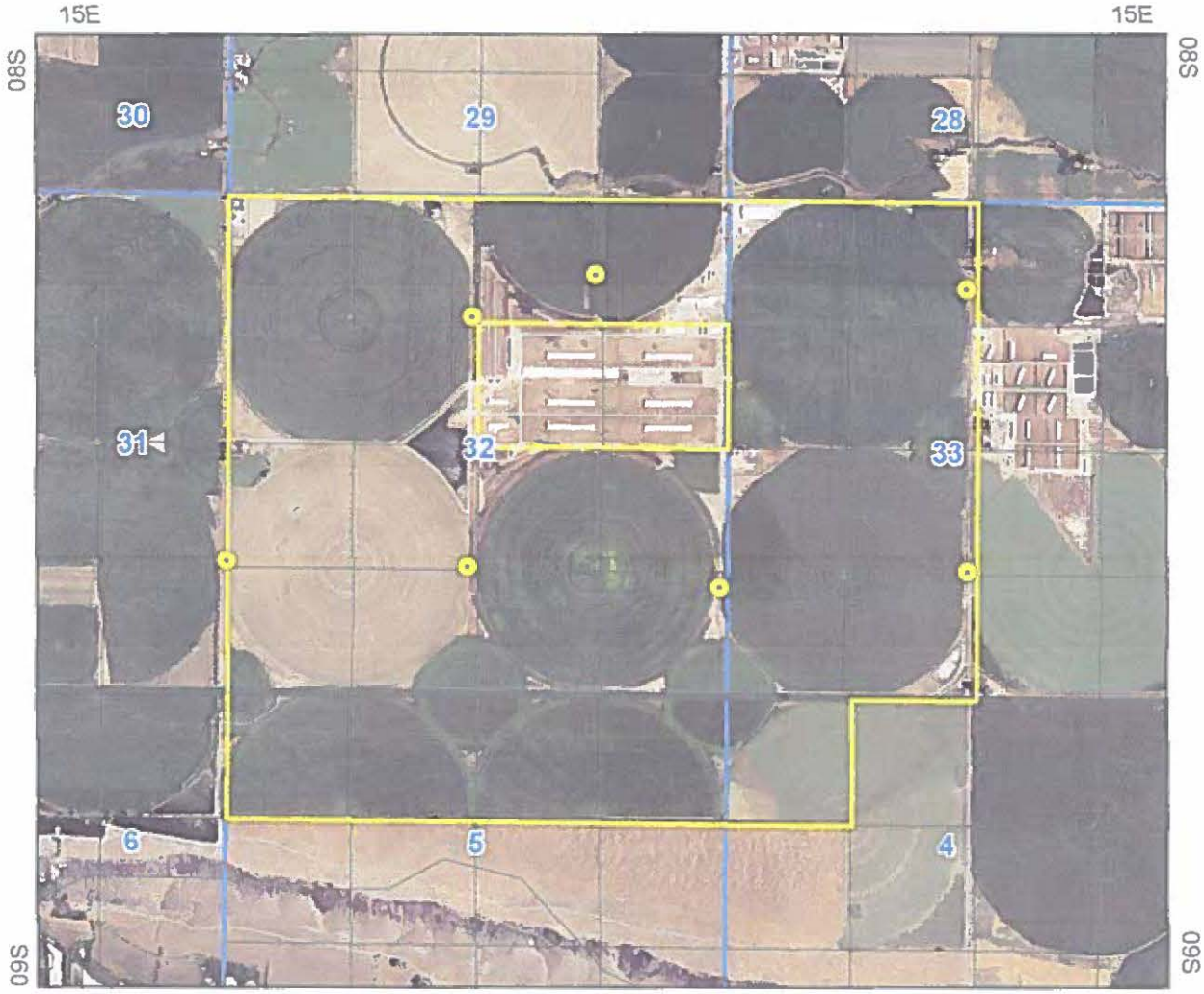

Point of Diversion

Place Of Use Boundary

Townships

PLS Sections

Quarter Quarters

Taxlots

0 0.225 0.45 0.9 Miles

N

Map produced on December 03, 2014

State of Idaho
Department of Water Resources

Water Right

36-2614D

STOCKWATER

The map depicts the place of use for the water use listed above and point(s) of diversion of this right as currently derived from interpretations of the paper records and is used solely for illustrative purposes. Discrepancies between the computer representation and the permanent document file will be resolved in favor of the actual water right documents in the water right file.

Point of Diversion
Place Of Use Boundary
Townships
PLS Sections
Quarter Quarters
Taxlots

0 0.075 0.15 0.3 Miles

N

Map produced on December 03, 2014

State of Idaho
Department of Water Resources

Water Right

36-2614D

COMMERCIAL

The map depicts the place of use for the water use listed above and point(s) of diversion of this right as currently derived from interpretations of the paper records and is used solely for illustrative purposes. Discrepancies between the computer representation and the permanent document file will be resolved in favor of the actual water right documents in the water right file.



Point of Diversion

Place Of Use Boundary

Townships

PLS Sections

Quarter Quarters

Taxlots

0 0.225 0.45 0.9 Miles

N

Map produced on December 03, 2014

State of Idaho
Department of Water Resources

Water Right

36-2500K

IRRIGATION

The map depicts the place of use for the water use listed above and point(s) of diversion of this right as currently derived from interpretations of the paper records and is used solely for illustrative purposes. Discrepancies between the computer representation and the permanent document file will be resolved in favor of the actual water right documents in the water right file.

Point of Diversion

Place Of Use Boundary

Townships

PLS Sections

Quarter Quarters

Taxlots

0 0.225 0.45 0.9 Miles

N

Map produced on December 03, 2014

State of Idaho
Department of Water Resources

Water Right

36-2500D

STOCKWATER

The map depicts the place of use for the water use listed above and point(s) of diversion of this right as currently derived from interpretations of the paper records and is used solely for illustrative purposes. Discrepancies between the computer representation and the permanent document file will be resolved in favor of the actual water right documents in the water right file.

15E

08S

Point of Diversion
Place Of Use Boundary
Townships
PLS Sections
Quarter Quarters
Taxlots

0 0.075 0.15 0.3 Miles

N

Map produced on December 03, 2014

State of Idaho
Department of Water Resources

Water Right

36-2500D

COMMERCIAL

The map depicts the place of use for the water use listed above and point(s) of diversion of this right as currently derived from interpretations of the paper records and is used solely for illustrative purposes. Discrepancies between the computer representation and the permanent document file will be resolved in favor of the actual water right documents in the water right file.

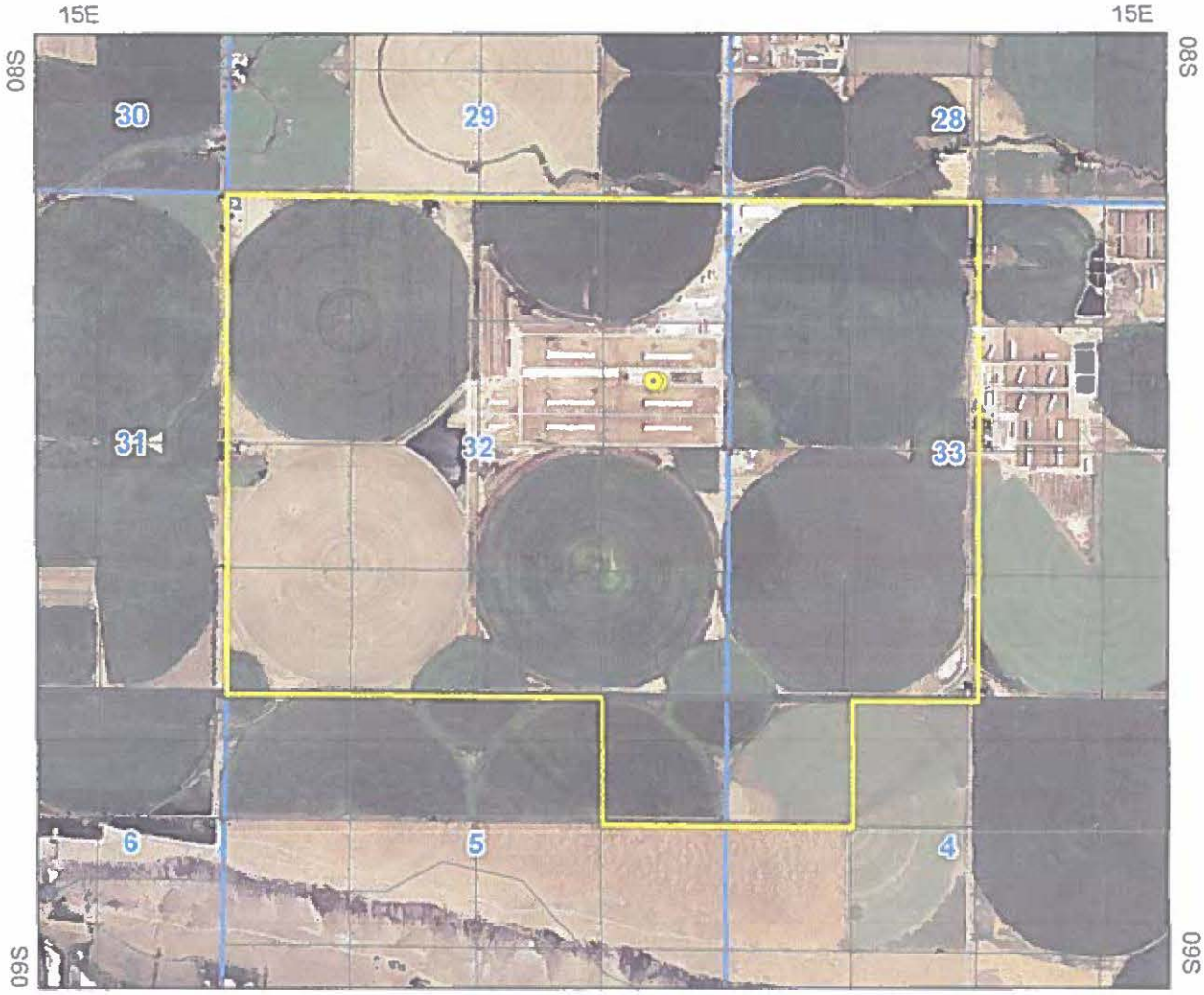

Point of Diversion

Place Of Use Boundary

Townships

PLS Sections

Quarter Quarters

Taxlots

0 0.225 0.45 0.9 Miles

N

Map produced on December 03, 2014

State of Idaho
Department of Water Resources

Water Right

36-2311K

IRRIGATION

The map depicts the place of use for the water use listed above and point(s) of diversion of this right as currently derived from interpretations of the paper records and is used solely for illustrative purposes. Discrepancies between the computer representation and the permanent document file will be resolved in favor of the actual water right documents in the water right file.

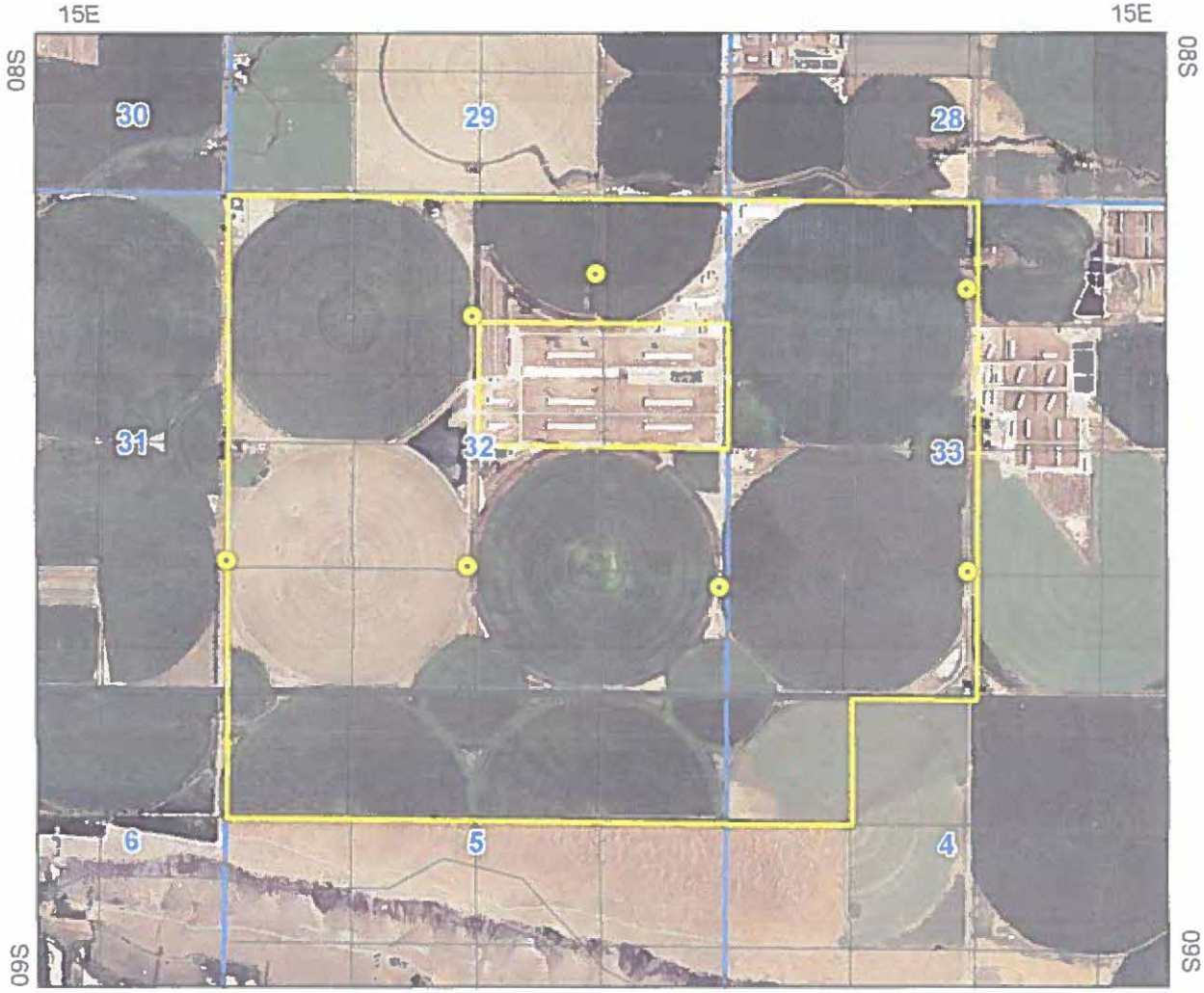

Point of Diversion

Place Of Use Boundary

Townships

PLS Sections

Quarter Quarters

Taxlots

0 0.225 0.45 0.9 Miles

N

Map produced on December 03, 2014

State of Idaho
Department of Water Resources

Water Right

36-2311D

STOCKWATER

The map depicts the place of use for the water use listed above and point(s) of diversion of this right as currently derived from interpretations of the paper records and is used solely for illustrative purposes. Discrepancies between the computer representation and the permanent document file will be resolved in favor of the actual water right documents in the water right file.

15E

08S

Point of Diversion
Place Of Use Boundary
Townships
PLS Sections
Quarter Quarters
Taxlots

0 0.075 0.15 0.3 Miles

N

Map produced on December 03, 2014

State of Idaho
Department of Water Resources

Water Right

36-2311D

COMMERCIAL

The map depicts the place of use for the water use listed above and point(s) of diversion of this right as currently derived from interpretations of the paper records and is used solely for illustrative purposes. Discrepancies between the computer representation and the permanent document file will be resolved in favor of the actual water right documents in the water right file.

Point of Diversion

Place Of Use Boundary

Townships

PLS Sections

Quarter Quarters

Taxlots

0 0.225 0.45 0.9 Miles

N

Map produced on December 03, 2014

State of Idaho
Department of Water Resources

Water Right

36-2289M

IRRIGATION

The map depicts the place of use for the water use listed above and point(s) of diversion of this right as currently derived from interpretations of the paper records and is used solely for illustrative purposes. Discrepancies between the computer representation and the permanent document file will be resolved in favor of the actual water right documents in the water right file.

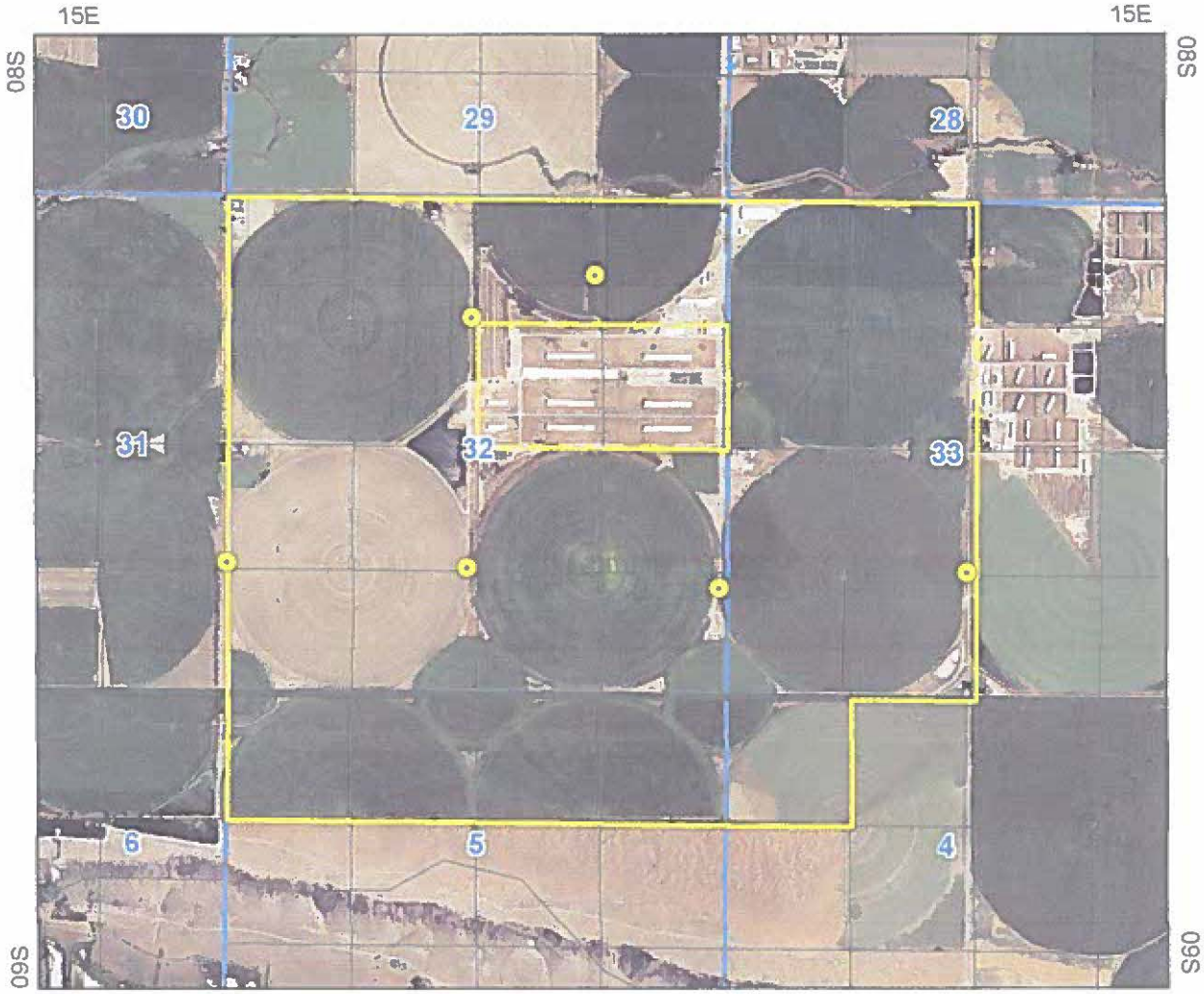

Point of Diversion

Place Of Use Boundary

Townships

PLS Sections

Quarter Quarters

Taxlots

0 0.225 0.45 0.9 Miles

N

Map produced on December 03, 2014

State of Idaho
Department of Water Resources

Water Right

36-2161K

IRRIGATION

The map depicts the place of use for the water use listed above and point(s) of diversion of this right as currently derived from interpretations of the paper records and is used solely for illustrative purposes. Discrepancies between the computer representation and the permanent document file will be resolved in favor of the actual water right documents in the water right file.

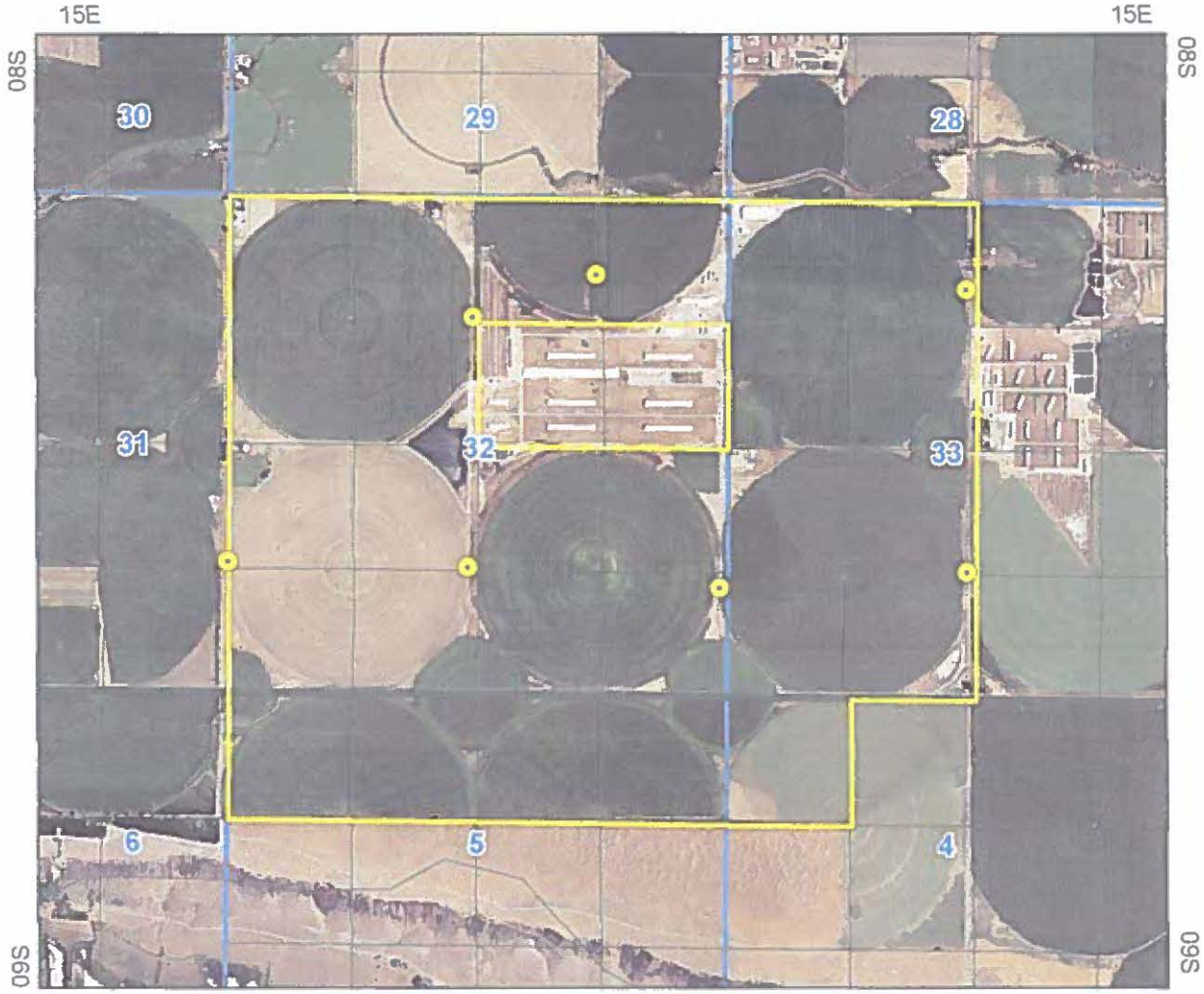

Point of Diversion

Place Of Use Boundary

Townships

PLS Sections

Quarter Quarters

Taxlots

0 0.225 0.45 0.9 Miles

N

Map produced on December 03, 2014

State of Idaho
Department of Water Resources

Water Right

36-2161D

STOCKWATER

The map depicts the place of use for the water use listed above and point(s) of diversion of this right as currently derived from interpretations of the paper records and is used solely for illustrative purposes. Discrepancies between the computer representation and the permanent document file will be resolved in favor of the actual water right documents in the water right file.

15E

08S

Point of Diversion

Place Of Use Boundary

Townships

PLS Sections

Quarter Quarters

Taxlots

0 0.075 0.15 0.3 Miles

N

Map produced on December 03, 2014

State of Idaho
Department of Water Resources

Water Right

36-2161D

COMMERCIAL

The map depicts the place of use for the water use listed above and point(s) of diversion of this right as currently derived from interpretations of the paper records and is used solely for illustrative purposes. Discrepancies between the computer representation and the permanent document file will be resolved in favor of the actual water right documents in the water right file.

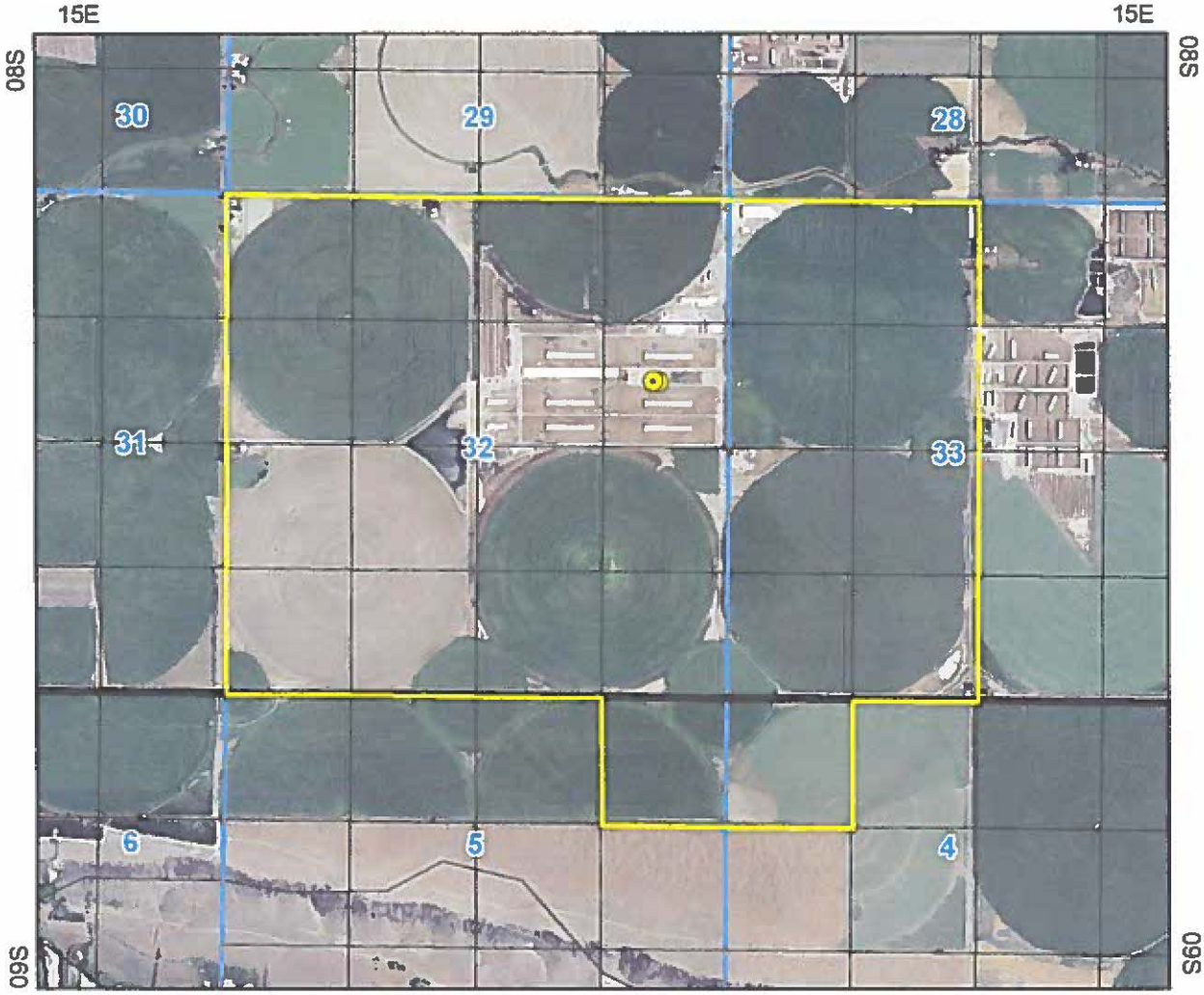

Point of Diversion

Place Of Use Boundary

Townships

PLS Sections

Quarter Quarters

Taxlots

0 0.225 0.45 0.9 Miles

N

Map produced on December 03, 2014

State of Idaho
Department of Water Resources

Water Right

36-2113K

IRRIGATION

The map depicts the place of use for the water use listed above and point(s) of diversion of this right as currently derived from interpretations of the paper records and is used solely for illustrative purposes. Discrepancies between the computer representation and the permanent document file will be resolved in favor of the actual water right documents in the water right file.

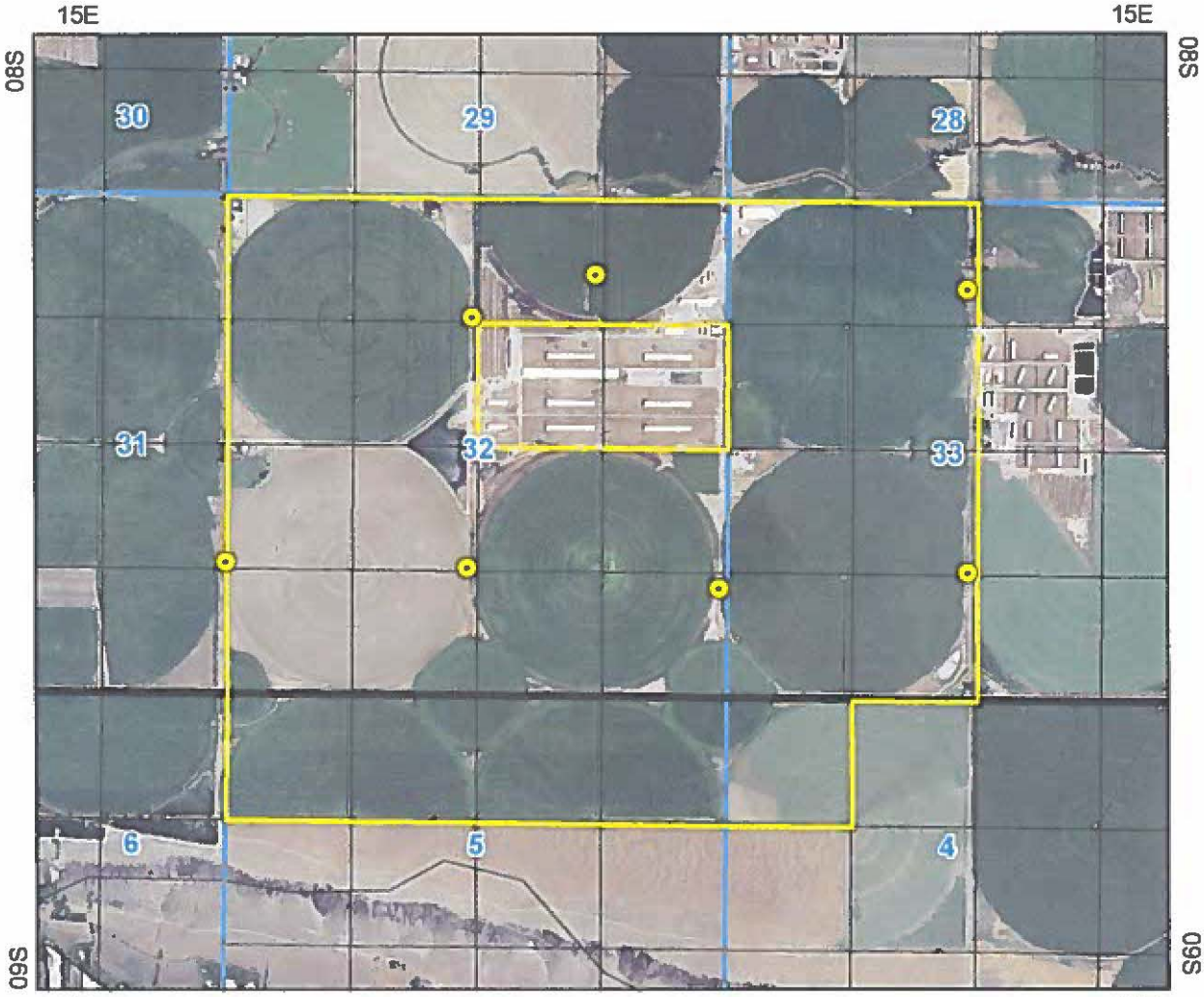

Point of Diversion

Place Of Use Boundary

Townships

PLS Sections

Quarter Quarters

Taxlots

0 0.225 0.45 0.9 Miles

N

Map produced on December 03, 2014

State of Idaho
Department of Water Resources

Water Right

36-2113D

STOCKWATER

The map depicts the place of use for the water use listed above and point(s) of diversion of this right as currently derived from interpretations of the paper records and is used solely for illustrative purposes. Discrepancies between the computer representation and the permanent document file will be resolved in favor of the actual water right documents in the water right file.

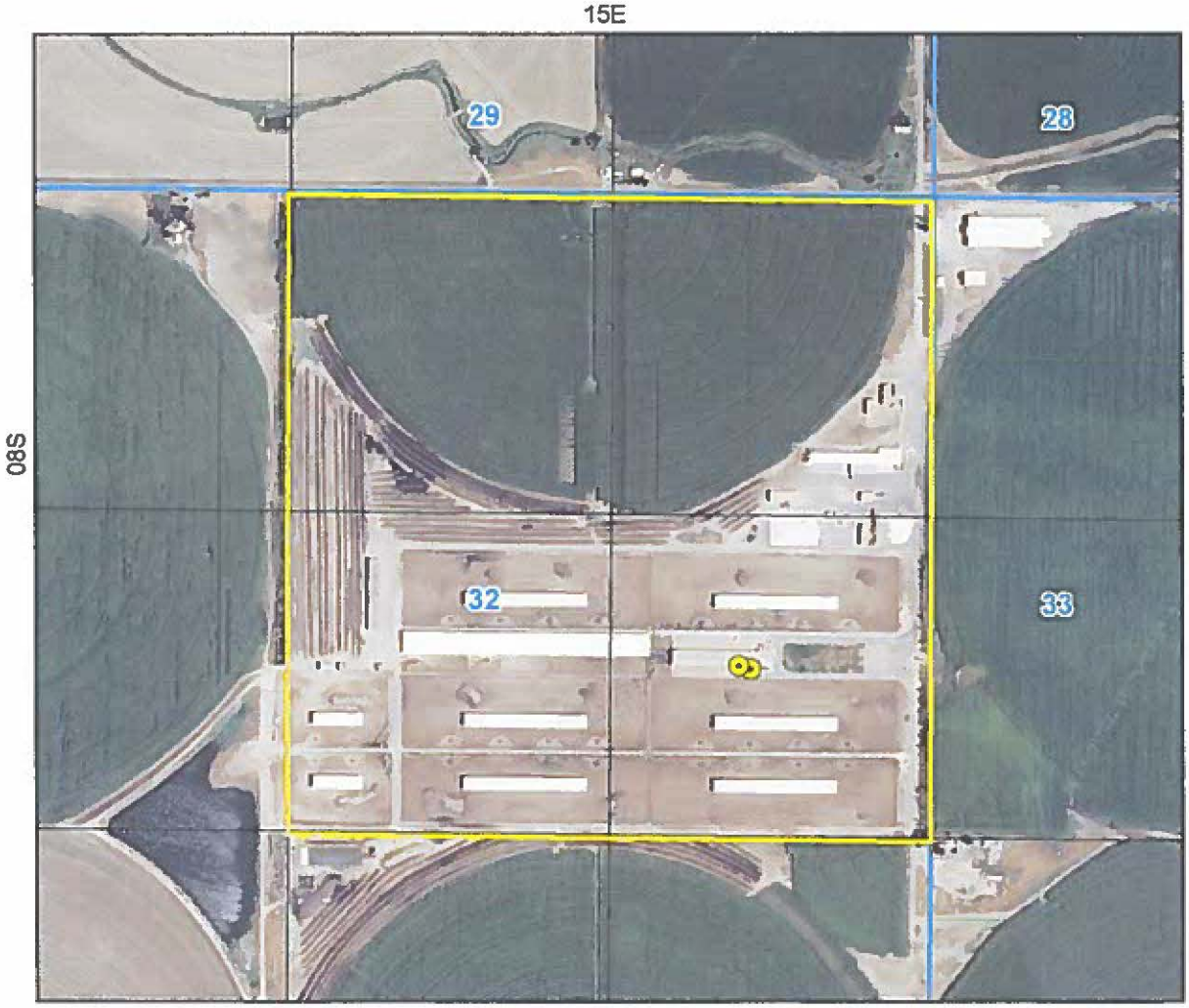

Point of Diversion
Place Of Use Boundary
Townships
PLS Sections
Quarter Quarters
Taxlots

0 0.075 0.15 0.3 Miles

N

Map produced on December 03, 2014

State of Idaho
Department of Water Resources

Water Right

36-2113D

COMMERCIAL

The map depicts the place of use for the water use listed above and point(s) of diversion of this right as currently derived from interpretations of the paper records and is used solely for illustrative purposes. Discrepancies between the computer representation and the permanent document file will be resolved in favor of the actual water right documents in the water right file.

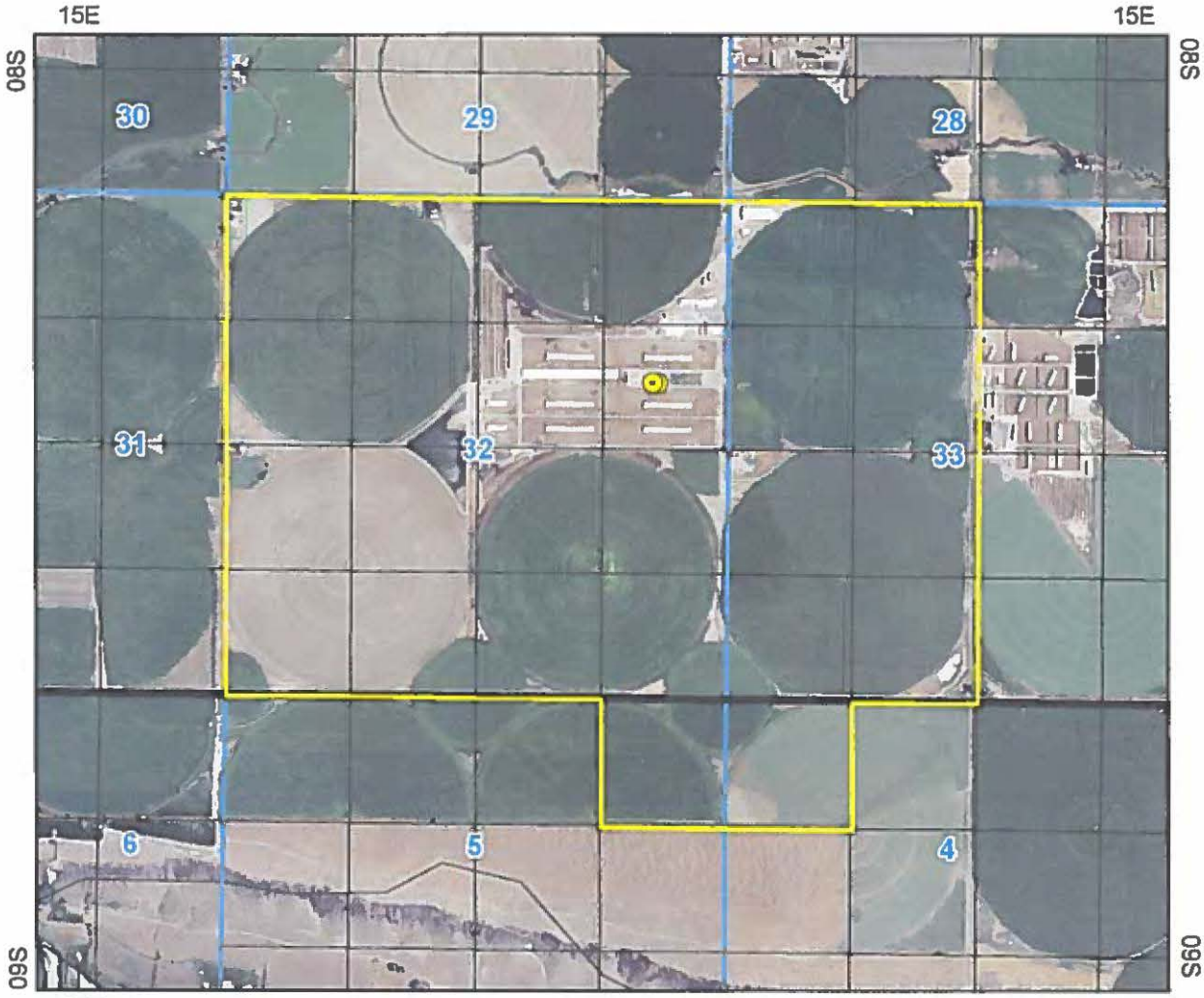

Point of Diversion

Place Of Use Boundary

Townships

PLS Sections

Quarter Quarters

Taxlots

0 0.225 0.45 0.9 Miles

N

Map produced on December 03, 2014

State of Idaho
Department of Water Resources

Water Right

36-2087K

IRRIGATION

The map depicts the place of use for the water use listed above and point(s) of diversion of this right as currently derived from interpretations of the paper records and is used solely for illustrative purposes. Discrepancies between the computer representation and the permanent document file will be resolved in favor of the actual water right documents in the water right file.

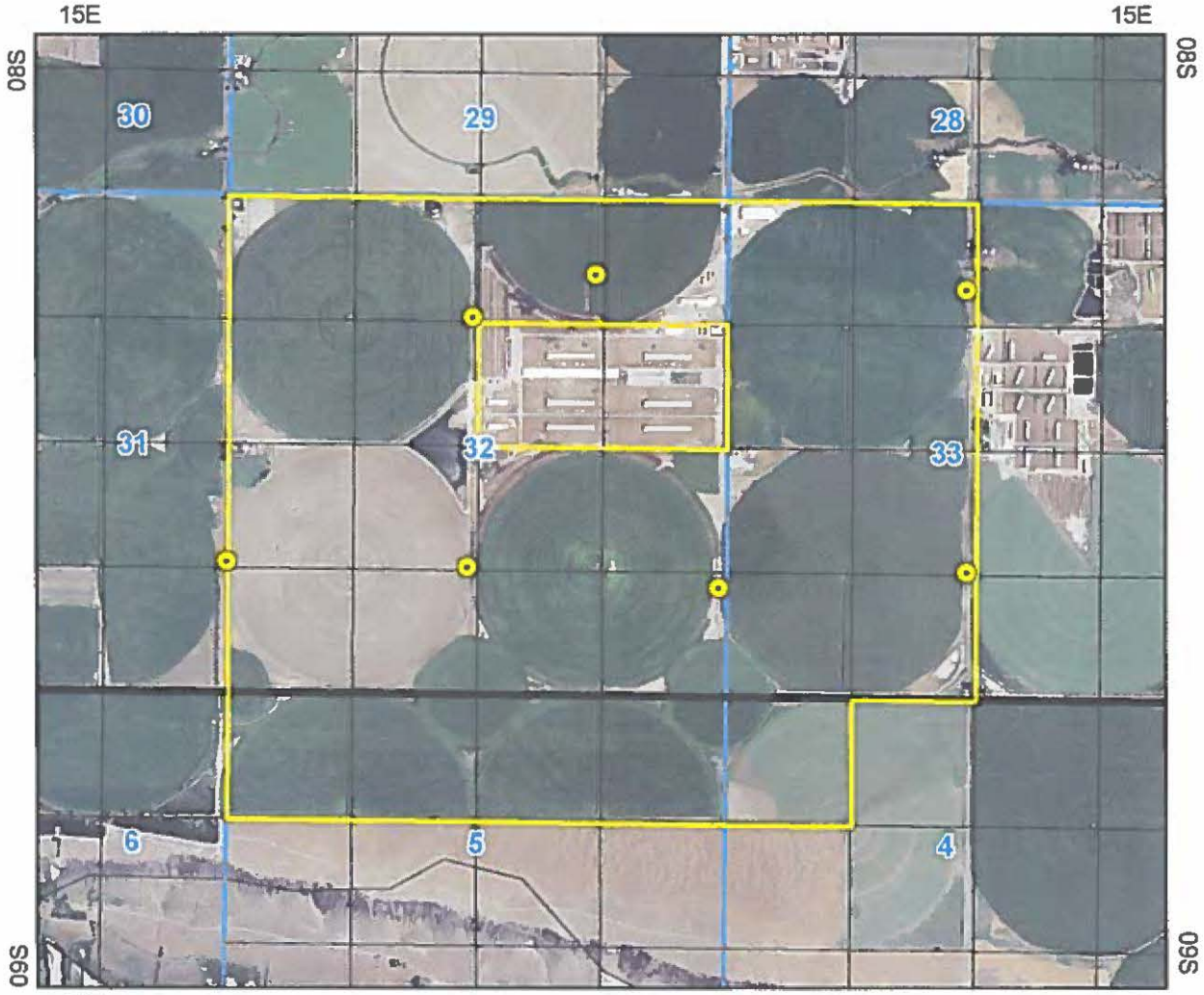

Point of Diversion

Place Of Use Boundary

Townships

PLS Sections

Quarter Quarters

Taxlots

0 0.225 0.45 0.9 Miles

N

Map produced on December 03, 2014

State of Idaho
Department of Water Resources

Water Right
36-2087D

STOCKWATER

The map depicts the place of use for the water use listed above and point(s) of diversion of this right as currently derived from interpretations of the paper records and is used solely for illustrative purposes. Discrepancies between the computer representation and the permanent document file will be resolved in favor of the actual water right documents in the water right file.

15E

08S

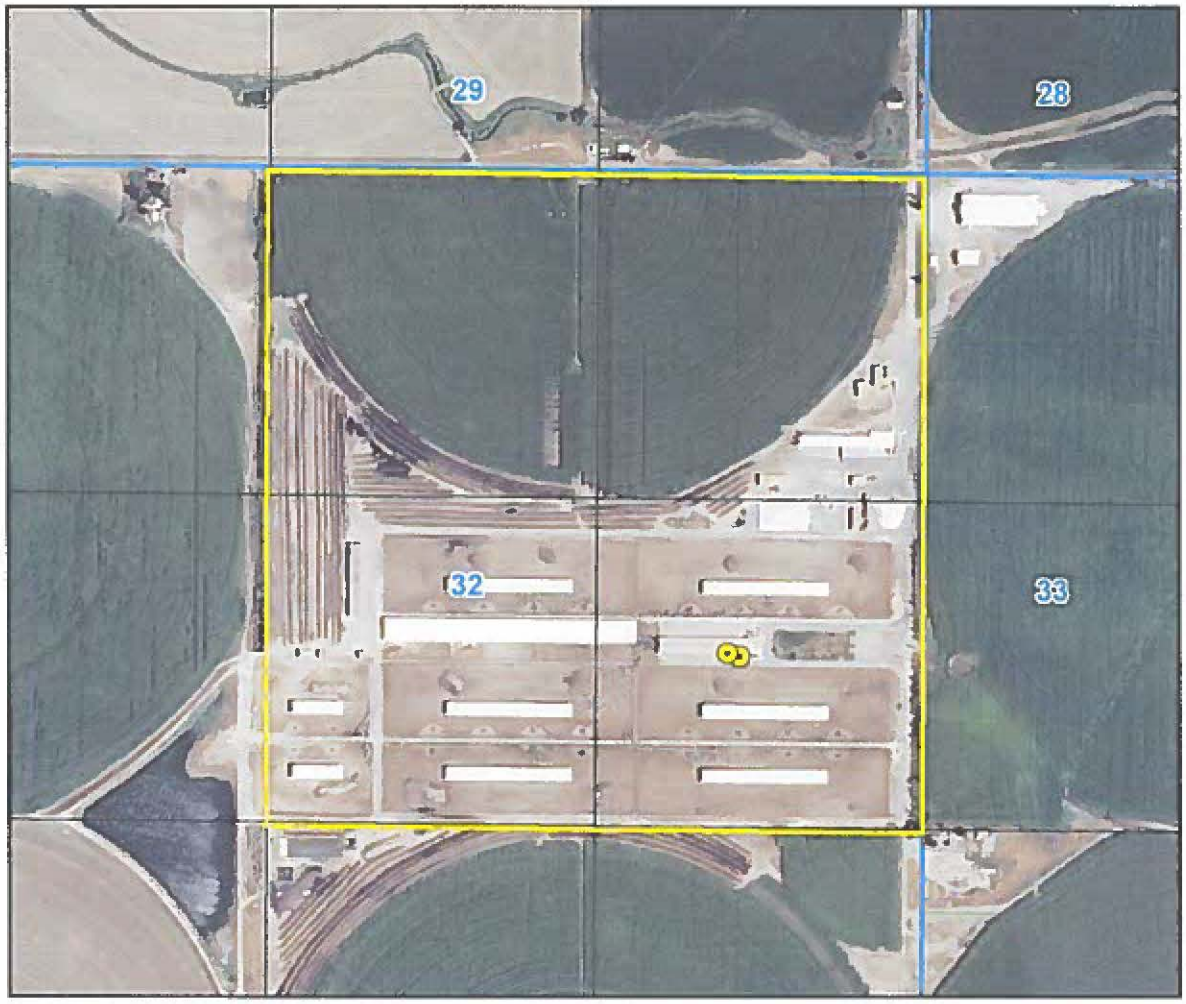

Point of Diversion
Place Of Use Boundary
Townships
PLS Sections
Quarter Quarters
Taxlots

0 0.075 0.15 0.3 Miles

N

Map produced on December 03, 2014

State of Idaho
Department of Water Resources

Water Right

36-2087D

COMMERCIAL

The map depicts the place of use for the water use listed above and point(s) of diversion of this right as currently derived from interpretations of the paper records and is used solely for illustrative purposes. Discrepancies between the computer representation and the permanent document file will be resolved in favor of the actual water right documents in the water right file.

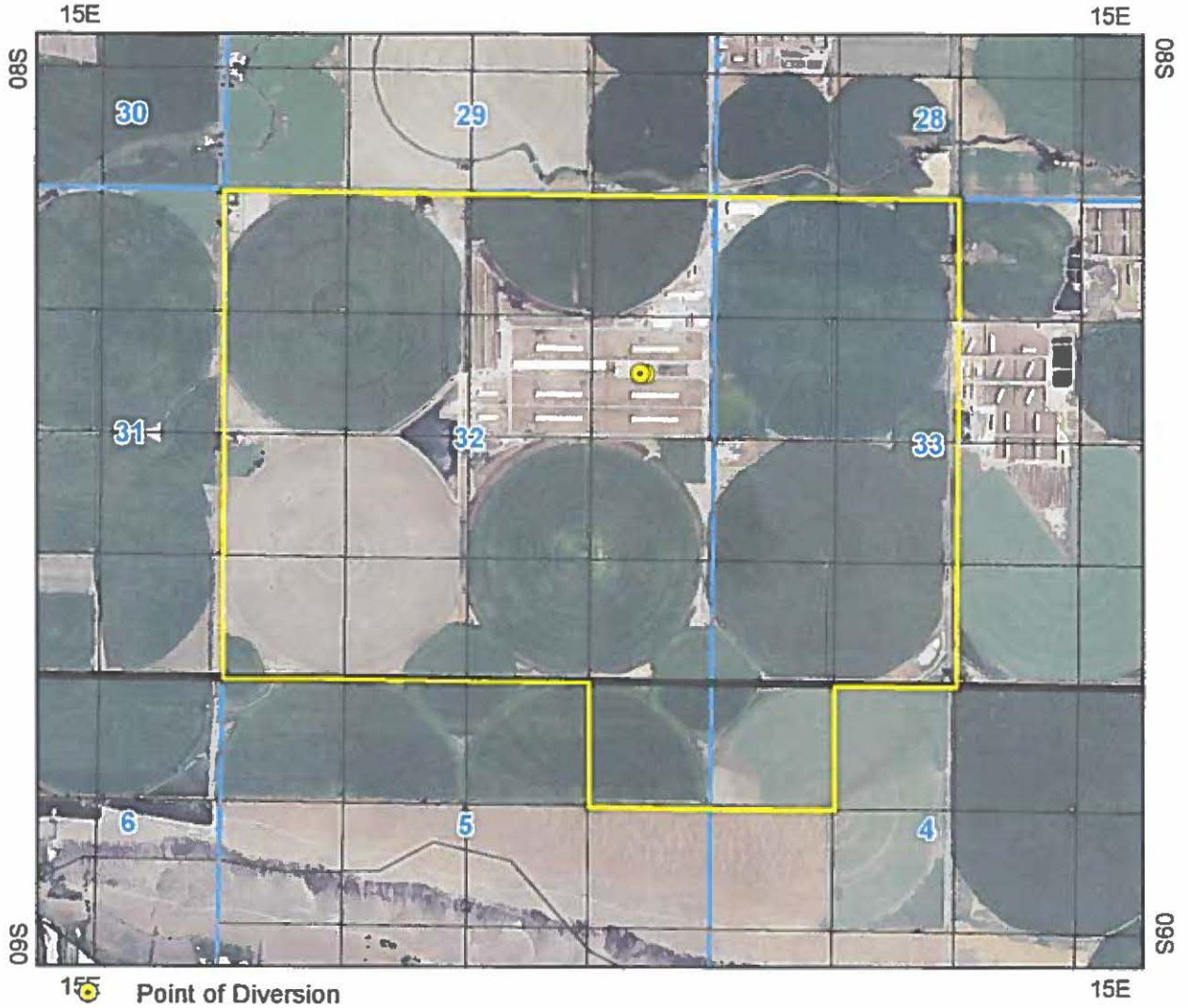

Point of Diversion

Place Of Use Boundary

Townships

PLS Sections

Quarter Quarters

Taxlots

0 0.225 0.45 0.9 Miles

N

Map produced on December 03, 2014