

STATE OF IDAHO
DEPARTMENT OF WATER RESOURCES

RECEIVED

OCT 29 2015

RECEIVED

OCT 29 2015

Department of Water Resources

Department of Water Resources
Eastern F...

80489

APPLICATION FOR TRANSFER OF WATER RIGHT
PART 1

Name of Applicant(s) Flinders Scamaria Ranch LLC Phone 208 766-3152
Mailing address 4889 S. 4400 W. Email Spade737@gmail.com

- If applicant is not an individual and not registered to do business in the State of Idaho, attach documentation identifying officers authorized to sign or act on behalf of the applicant. Label it Attachment #1.
- Attach water right ownership documentation if Department records do not show the transfer applicant as the current water right owner. Label it Attachment #2a.
- If the ownership of the water right will change as a result of the proposed transfer to a new place of use, attach documentation showing land and water right ownership at the new place of use. Include documentation for all affected land and owner(s). Label it Attachment #2b.
- Attach documentation of authority to make the proposed change if the applicant is not the water right owner. Label it Attachment #3.

Provide contact information below if a consultant, attorney, or any other person is representing the applicant in this transfer process.

No Representative

Name of Representative _____ Phone _____
Mailing address _____ Email _____

- Send all correspondence for this application to the representative and not to the applicant.
OR
- Send original correspondence to the applicant and copies to the representative.
- The representative may submit information for the applicant but is not authorized to sign for the applicant.
OR
- The representative is authorized to sign for the applicant. Attach a Power of Attorney or other documentation providing authority to sign for the applicant and label it Attachment #4.

I hereby assert that no one will be injured by the proposed changes and that the proposed changes do not constitute an enlargement in use of the original right(s). The information contained in this application is true to the best of my knowledge. I understand that any willful misrepresentations made in this application may result in rejection of the application or cancellation of an approval.

Flinders Scamaria Ranch LLC by Josh Pasvetti Josh Pasvetti owner/manager 10-19-15
Signature of Applicant or Authorized Representative Print Name and Title if applicable Date

Signature of Applicant or Authorized Representative Print Name and Title if applicable Date

A. PURPOSE OF TRANSFER

- 1. Change point of diversion Add diversion point(s) Change place of use
 Change nature of use Change period of use Other _____

2. Describe your proposal in narrative form, including a detailed description of non-irrigation uses to justify amounts transferred (i.e. number of stock, etc.), and provide additional explanation of any other items on the application. Attach additional pages if necessary and label it Part 1A.2.

I am combining two water rights and changing it to irrigate under a pivot.

80489

STATE OF IDAHO
DEPARTMENT OF WATER RESOURCES

APPLICATION FOR TRANSFER OF WATER RIGHT
PART 1 Continued

B. DESCRIPTION OF RIGHTS AFTER THE REQUESTED CHANGES. IF THE RIGHTS ARE BEING SPLIT, DESCRIBE PORTIONS TO BE CHANGED AS THEY WOULD APPEAR AFTER THE REQUESTED CHANGES.

	1.	Right Number	Amount (cfs/ac-ft)	Nature of Use	Period of Use	Source & Tributary
All or Part <input checked="" type="checkbox"/> <input type="checkbox"/>		15-7320	1.45/304.9	Irrigation	04/01 to 10/31	Ground water
<input checked="" type="checkbox"/> <input type="checkbox"/>		15-7416	0.54/157.5	Irrigation	04/01 to 10/31	Ground water
<input type="checkbox"/> <input type="checkbox"/>					to	
<input type="checkbox"/> <input type="checkbox"/>					to	
<input type="checkbox"/> <input type="checkbox"/>					to	
<input type="checkbox"/> <input type="checkbox"/>					to	
<input type="checkbox"/> <input type="checkbox"/>					to	
<input type="checkbox"/> <input type="checkbox"/>					to	
<input type="checkbox"/> <input type="checkbox"/>					to	

Total authorized under rights 1.99 cfs and/or 423.9 acre-feet.

2. Total amount of water proposed to be transferred or changed .87 cubic feet per second and/or _____ acre-feet per year.

3. Point(s) of Diversion:

- No changes to point(s) of diversion are proposed - the following chart is therefore not completed. (Proceed to #4.)
- Attach Eastern Snake Plain Aquifer analysis if this transfer proposes to change a point of diversion affecting the ESPA. Label it Attachment #5.

New ?	Lot	¼	¼	¼	Sec	Twp	Rge	County	Source	Local name or tag #
			NW	NW	13	15S	35E	ONEIDA	GROUND WATER	

4. Place of use: (If irrigation, identify with number of acres irrigated per ¼ ¼ tract.)

- No changes to place of use are proposed - the following chart is therefore not completed. (Proceed to #5.)

Twp	Rge	Sec	NE ¼				NW ¼				SW ¼				SE ¼				Acre Totals	
			NE	NW	SW	SE	NE	NW	SW	SE	NE	NW	SW	SE	NE	NW	SW	SE		
15S	35E	12																1	1	2
15S	35E	13		34.5	27.5				31.5				25.6							119.1

Total Acres (for irrigation use) 121.1

Close

IDAHO DEPARTMENT OF WATER RESOURCES
Water Right Report

10/27/2015

WATER RIGHT NO. 15-7320

<u>Owner Type</u>	<u>Name and Address</u>
Current Owner	FLINDERS SAMARIA RANCH LC 4889 S 4400 W MALAD, ID 83252

Priority Date: 03/03/2009
Basis: License
Status: Active

<u>Source</u>	<u>Tributary</u>
GROUND WATER	

<u>Beneficial Use</u>	<u>From</u>	<u>To</u>	<u>Diversion Rate</u>	<u>Volume</u>
IRRIGATION	04/01	10/31	1.45 CFS	304.9 AFA
Total Diversion			1.45 CFS	

Location of Point(s) of Diversion:

GROUND WATER|NWNW|Sec. 13|Township 15S|Range 35E|ONEIDA County

Place(s) of use:

Place of Use Legal Description: IRRIGATION ONEIDA County

<u>Township</u>	<u>Range</u>	<u>Section</u>	<u>Lot</u>	<u>Tract</u>	<u>Acres</u>	<u>Lot</u>	<u>Tract</u>	<u>Acres</u>	<u>Lot</u>	<u>Tract</u>	<u>Acres</u>	<u>Lot</u>	<u>Tract</u>	<u>Acres</u>

15S	35E	12	SESW	3.2															
			SWSE	3.7															
		13	NWNE	38															
			NENW	31.4	NWNW	10.8													

Total Acres: 87.1

Conditions of Approval:

1. X35 Rights 15-7320 and 15-7416 when combined shall not exceed a total annual maximum diversion volume of 423.9 af at the field headgate, and the irrigation of 121.1 acres.
2. R63 This right when combined with all other rights shall provide no more than 0.02 cfs per acre nor more than 3.5 afa per acre at the field headgate for irrigation of the place of use. After specific notification by the Department, the right holder shall install a suitable measuring device or shall enter into an agreement with the Department to use power records to determine the amount of water diverted and shall annually report the information to the Department.
3. 01M

Dates:

Licensed Date: 10/09/2015

Decreed Date:

Permit Proof Due Date: 8/1/2014

Permit Proof Made Date: 7/10/2014

Permit Approved Date: 7/13/2012

Permit Moratorium Expiration Date:

Enlargement Use Priority Date:

Enlargement Statute Priority Date:

Water Supply Bank Enrollment Date Accepted:

Water Supply Bank Enrollment Date Removed:

Application Received Date: 03/03/2009

Protest Deadline Date: 04/06/2009

Number of Protests: 0

Other Information:

State or Federal:

Owner Name Connector:

Water District Number:

Generic Max Rate per Acre: 0.02

Generic Max Volume per Acre: 3.5

Combined Acres Limit: 121.1

Combined Volume Limit: 423.9

Combined Rate Limit:

Civil Case Number:

Old Case Number:

80489

Close

IDAHO DEPARTMENT OF WATER RESOURCES
Water Right Report

10/27/2015

WATER RIGHT NO. 15-7416

<u>Owner Type</u>	<u>Name and Address</u>
Current Owner	FLINDERS SAMARIA RANCH LC 4889 S 4400 W MALAD, ID 83252

Priority Date: 05/10/1967
Basis: License
Status: Active

<u>Source</u>	<u>Tributary</u>
GROUND WATER	

<u>Beneficial Use</u>	<u>From</u>	<u>To</u>	<u>Diversion Rate</u>	<u>Volume</u>
IRRIGATION	04/01	11/01	0.54 CFS	157.5 AFA
Total Diversion			0.54 CFS	

Location of Point(s) of Diversion:

GROUND WATER|SENE|Sec. 11|Township 15S|Range 35E|ONEIDA County

Licensed Diversion Capacity: 2.4

Place(s) of use:

Place of Use Legal Description: IRRIGATION ONEIDA County

80489

<u>Township</u>	<u>Range</u>	<u>Section</u>	<u>Lot</u>	<u>Tract</u>	<u>Acres</u>	<u>Lot</u>	<u>Tract</u>	<u>Acres</u>	<u>Lot</u>	<u>Tract</u>	<u>Acres</u>	<u>Lot</u>	<u>Tract</u>	<u>Acres</u>
15S	35E	13		NWNW	22									
		14		NENE	23									

Total Acres: 45

Dates:

Licensed Date: 11/29/1973

Decreed Date:

Enlargement Use Priority Date:

Enlargement Statute Priority Date:

Water Supply Bank Enrollment Date Accepted:

Water Supply Bank Enrollment Date Removed:

Application Received Date:

Protest Deadline Date:

Number of Protests: 0

Other Information:

State or Federal:

Owner Name Connector:

Water District Number:

Generic Max Rate per Acre: 0.02

Generic Max Volume per Acre: 3.5

Combined Acres Limit: 121.1

Combined Volume Limit: 423.9

Combined Rate Limit:

Civil Case Number:

Old Case Number:

Decree Plaintiff:

Decree Defendant:

Swan Falls Trust or Nontrust:

Swan Falls Dismissed:

DLE Act Number:

Cary Act Number:

Mitigation Plan: False

80489

STATE OF IDAHO
DEPARTMENT OF WATER RESOURCES

APPLICATION FOR TRANSFER OF WATER RIGHT
PART 1 Continued

5. General Information:

a. Describe the complete diversion system, including how you will accommodate a measuring device and lockable controlling works should they be required now or in the future:

Well located to point, measuring device may be placed in Manhole after the well.

b. Who owns the property at the point(s) of diversion? Flinders Sanction Ranch L.C.

If other than the applicant, describe the arrangement enabling the applicant to access the property for the diversion system:

c. Are the lands from which you propose to transfer the water right subject to any liens, deeds of trust, mortgages, or contracts?

If yes, attach a notarized statement from the holder of the lien, deed of trust, mortgage or contract agreeing to the proposed changes on official letterhead signed by an authorized representative. Label it Attachment #6. List the name of the entity and type of lien: _____

It is the applicant's responsibility to provide notice to lien holder, trustee, mortgagor, or contract holder of the proposed changes that may impact or change the value of the water rights or affected real property. Any misrepresentation of legal encumbrance on this application may result in rejection of the application or cancellation of an approval.

d. Are any of the water rights proposed for transfer currently leased to the Water Supply Bank?

If yes, complete Attachment WSB.

e. Describe the effect on the land now irrigated if the place or purpose of use is changed pursuant to this transfer:

Will change from Flood Irrigation to Sprinkle Irrigation. Also will dry w/ some ground.

f. Describe the use of any other water right(s) for the same purpose or land, or the same diversion system as right(s) proposed to be transferred at both the existing and proposed point(s) of diversion and place(s) use:

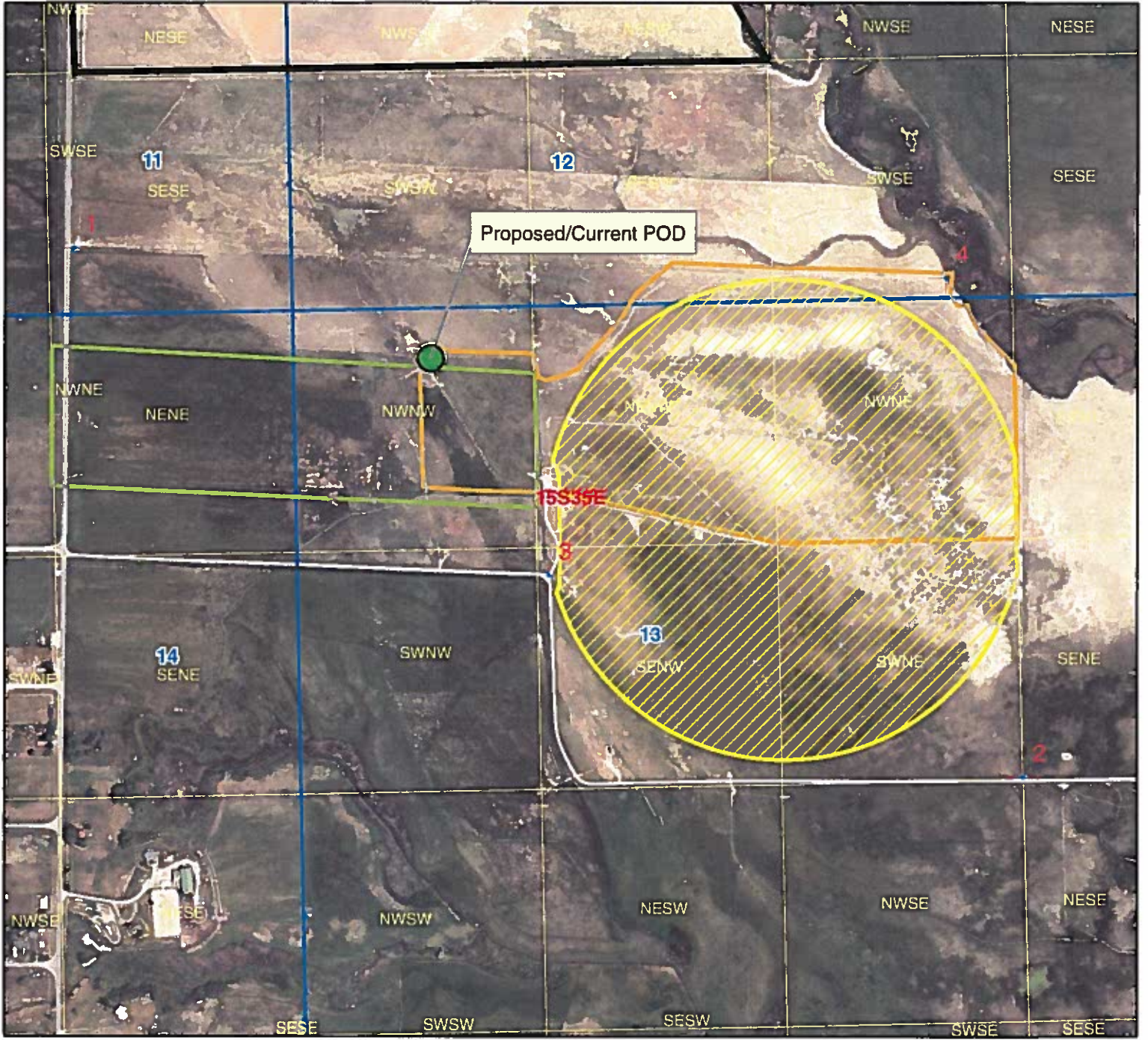
g. To your knowledge, has/is any portion of the water right(s) proposed to be changed:






Yes No

- undergone a period of five or more consecutive years of non-use,
- currently leased to the Water Supply Bank,
- currently used in a mitigation plan limiting the use of water under the right, or
- currently enrolled in a Federal set-aside program limiting the use of water under the rights?

If yes, describe:

Water Right Transfer 15-7320 and 15-7416



-  Proposed POU
-  POU 15-7416
-  POU 15-7320
-  Township/Range
-  Sections
- QQ

0 470 940 1,880 Feet

80489

Onida County
IDWR Basin 15