

State of Idaho
 Department of Water Resources
Permit to Appropriate Water

NO. 63-34112

Priority: July 14, 2015

Maximum Diversion Rate: 0.14 CFS

This is to certify, that M3 EAGLE LLC
 4222 E CAMELBACK RD STE H100
 PHOENIX AZ 85018

has applied for a permit to appropriate water from:

Source: GROUND WATER

and a permit is APPROVED for development of water as follows:

<u>BENEFICIAL USE</u>	<u>PERIOD OF USE</u>	<u>RATE OF DIVERSION</u>
DOMESTIC	01/01 to 12/31	0.04 CFS
IRRIGATION	03/01 to 11/15	0.10 CFS

LOCATION OF POINT(S) OF DIVERSION:

GROUND WATER NW1/4NE1/4 Sec. 34, Twp 05N, Rge 01W, B.M. ADA County

PLACE OF USE: DOMESTIC

Twp Rge Sec	NE				NW				SW				SE				Totals
	NE	NW	SW	SE	NE	NW	SW	SE	NE	NW	SW	SE	NE	NW	SW	SE	
05N 01W 34		X															

PLACE OF USE: IRRIGATION

Twp Rge Sec	NE				NW				SW				SE				Totals
	NE	NW	SW	SE	NE	NW	SW	SE	NE	NW	SW	SE	NE	NW	SW	SE	
05N 01W 34			5.2														5.2

Total Acres: 5.2

CONDITIONS OF APPROVAL

1. Proof of application of water to beneficial use shall be submitted on or before **November 01, 2020**.
2. Subject to all prior water rights.
3. Project construction shall commence within one year from the date of permit issuance and shall proceed diligently to completion unless it can be shown to the satisfaction of the Director of the Department of Water Resources that delays were due to circumstances over which the permit holder had no control.
4. This right when combined with all other rights shall provide no more than 0.02 cfs per acre nor more than 4.5 afa per acre at the field headgate for irrigation of the place of use.
5. After specific notification by the Department, the right holder shall install a suitable measuring device or shall enter into an agreement with the Department to use power records to determine the amount of water diverted and shall annually report the information to the Department.
6. Domestic use is for 1 home.
7. Point of diversion is located within Lot 3, Blk. 1, M-3 Hanson Subdivision.
8. Place of use is located within Lot 3, Blk. 1, M-3 Hanson Subdivision.

State of Idaho
Department of Water Resources
Permit to Appropriate Water


NO. 63-34112

9. Right holder shall comply with the drilling permit requirements of Section 42-235, Idaho Code and applicable Well Construction Rules of the Department.
10. The Director retains jurisdiction to require the right holder to provide purchased or leased natural flow or stored water to offset depletion of Lower Snake River flows if needed for salmon migration purposes. The amount of water required to be released into the Snake River or a tributary, if needed for this purpose, will be determined by the Director based upon the reduction in flow caused by the use of water pursuant to this permit.

This permit is issued pursuant to the provisions of Section 42-204, Idaho Code. Witness the signature of the Director, affixed at Boise, this 12th day of November, 20 15.


for

GARY SPACKMAN, Director



Attachment to Permit to Appropriate Water






63-34112

This map depicts the DOMESTIC and IRRIGATION place of use boundary for this water right at the time of this approval and is attached to the approval document solely for illustrative purposes.

01W



The USDA-FSA Aerial Photography Field office asks to be credited in derived products.

-  Point of Diversion
-  Place Of Use Boundary
-  Townships
-  PLS Sections
-  Quarter Quarters

0 0.035 0.07 0.14 Miles





State of Idaho

DEPARTMENT OF WATER RESOURCES

Western Region, 2735 Airport Way • Boise, Idaho 83705-5082

Phone: (208) 334-2190 • Fax: (208) 334-2348 • Web Site: www.idwr.idaho.gov

C. L. "BUTCH" OTTER
Governor

GARY SPACKMAN
Director

November 13, 2015

M3 EAGLE LLC
4222 E CAMELBACK RD STE H100
PHOENIX AZ 85018

RE: Permit No.63-34112

Permit Approval Notice

Dear Permit Holder:

The Department of Water Resources has issued the enclosed permit authorizing you to establish a new water right. Please be sure to thoroughly review the conditions of approval and remarks listed on your permit.

The permit is a PRELIMINARY ORDER issued by the Department pursuant to Section 67-5243, Idaho Code. It can and will become a final order without further action by the Department unless a party petitions for reconsideration or files an exception and/or brief within fourteen (14) days of the service date as described in the enclosed information sheet.

As a permit owner you must commence the excavation or construction of the diverting works within one year of the date the permit was issued, and you must proceed diligently until the project is completed. The date shown under condition no. 1 is the date when the project must be completed.


The Department will send you a 'Proof Due Notice' approximately 60 days prior to the above referenced date requesting you to file either a Proof of Beneficial Use form or a Request for Extension of Time form.

The right to drill a well is not a part of this permit to appropriate water. Beginning in July of 1987, a statute was enacted which requires a drilling permit for new well construction and deepening of existing wells. If the well(s) proposed for use under this water right permit were drilled or deepened after July 1, 1987, a separate drilling permit must be obtained from this Department. Please contact the Ground Water Protection Section located here at this office or our regional office nearest you.

Also, please note that water right owners are required to report any change of water right ownership and/or mailing address to the Department within 120 days of the change. Failure to report these changes could result in a \$100 late filing fee. Contact any office of the Department or visit the Department's homepage on the Internet to obtain the proper forms and instructions.

If you have any questions, please contact me at (208)334-2190.

Sincerely,

 Rachel Neely for:

Nick Miller
Western Region Manager

Enclosure(s)

cc: HYDRO LOGIC INC

CERTIFICATE OF SERVICE

I hereby certify that on November 13, 2015 I mailed a true and correct copy, postage prepaid, of the foregoing PRELIMINARY ORDER(Approved Permit) to the person(s) listed below:

RE: WATER RIGHT NO. 63-34112

**HYDRO LOGIC INC
C/O ED SQUIRES
1002 W FRANKLIN ST
BOISE ID 83702**

**M3 EAGLE LLC
4222 E CAMELBACK RD STE H100
PHOENIX AZ 85018**



**Rachel Neely
Administrative Assistant**

EXPLANATORY INFORMATION TO ACCOMPANY A PRELIMINARY ORDER

(To be used in connection with actions when a hearing was **not** held)

(Required by Rule of Procedure 730.02)

The accompanying order or approved document is a "**Preliminary Order**" issued by the department pursuant to section 67-5243, Idaho Code. **It can and will become a final order without further action of the Department of Water Resources ("department") unless a party petitions for reconsideration, files an exception and brief, or requests a hearing as further described below:**

PETITION FOR RECONSIDERATION

Any party may file a petition for reconsideration of a preliminary order with the department within fourteen (14) days of the service date of this order. **Note: the petition must be received by the department within this fourteen (14) day period.** The department will act on a petition for reconsideration within twenty-one (21) days of its receipt, or the petition will be considered denied by operation of law. See Section 67-5243(3) Idaho Code.

EXCEPTIONS AND BRIEFS

Within fourteen (14) days after: (a) the service date of a preliminary order, (b) the service date of a denial of a petition for reconsideration from this preliminary order, or (c) the failure within twenty-one (21) days to grant or deny a petition for reconsideration from this preliminary order, any party may in writing support or take exceptions to any part of a preliminary order and may file briefs in support of the party's position on any issue in the proceeding with the Director. Otherwise, this preliminary order will become a final order of the agency.

REQUEST FOR HEARING

Unless a right to a hearing before the Department or the Water Resource Board is otherwise provided by statute, any person aggrieved by any final decision, determination, order or action of the Director of the Department and who has not previously been afforded an opportunity for a hearing on the matter may request a hearing pursuant to section 42-1701A(3), Idaho Code. A written petition contesting the action of the Director and requesting a hearing shall be filed within fifteen (15) days after receipt of the denial or conditional approval.

ORAL ARGUMENT

If the Director grants a petition to review the preliminary order, the Director shall allow all parties an opportunity to file briefs in support of or taking exceptions to the preliminary order and may schedule oral argument in the matter before issuing a final order. If oral arguments are to be heard, the Director will within a reasonable time period notify each party of the place, date and hour for the argument of the case. Unless the Director orders otherwise, all oral arguments will be heard in Boise, Idaho.

CERTIFICATE OF SERVICE

All exceptions, briefs, requests for oral argument and any other matters filed with the Director in connection with the preliminary order shall be served on all other parties to the proceedings in accordance with IDAPA Rules 37.01.01302 and 37.01.01303 (Rules of Procedure 302 and 303).

FINAL ORDER

The Director will issue a final order within fifty-six (56) days of receipt of the written briefs, oral argument or response to briefs, whichever is later, unless waived by the parties or for good cause shown. The Director may remand the matter for further evidentiary hearings if further factual development of the record is necessary before issuing a final order. The department will serve a copy of the final order on all parties of record.

Section 67-5246(5), Idaho Code, provides as follows:

Unless a different date is stated in a final order, the order is effective fourteen (14) days after its service date if a party has not filed a petition for reconsideration. If a party has filed a petition for reconsideration with the agency head, the final order becomes effective when:

- (a) The petition for reconsideration is disposed of; or
- (b) The petition is deemed denied because the agency head did not dispose of the petition within twenty-one (21) days.

APPEAL OF FINAL ORDER TO DISTRICT COURT

Pursuant to sections 67-5270 and 67-5272, Idaho Code, if this preliminary order becomes final, any party aggrieved by the final order or orders previously issued in this case may appeal the final order and all previously issued orders in this case to district court by filing a petition in the district court of the county in which:

- i. A hearing was held,
- ii. The final agency action was taken,
- iii. The party seeking review of the order resides, or
- iv. The real property or personal property that was the subject of the agency action is located.

The appeal must be filed within twenty-eight (28) days of this preliminary order becoming final. See section 67-5273, Idaho Code. The filing of an appeal to district court does not itself stay the effectiveness or enforcement of the order under appeal.

LEGAL PROOF OF PUBLICATION

Account #	Ad Number	Identification	PO	Amount	Cols	Lines
263978	0001991257	LEGAL NOTICE The following applications	Woodard	\$449.53	3	91

Attention: RACHEL NEELY

IDAHO DEPT OF WATER RESOURCES / WEST
2735 AIRPORT WAY
BOISE, ID 837055082

RECEIVED

OCT 13 2015

WATER RESOURCES
WESTERN REGION

JANICE HILDRETH, being duly sworn, deposes and says: That she is the Principal Clerk of The Idaho Statesman, a daily newspaper printed and published at Boise, Ada County, State of Idaho, and having a general circulation therein, and which said newspaper has been continuously and uninterruptedly published in said County during a period of twelve consecutive months prior to the first publication of the notice, a copy of which is attached hereto: that said notice was published in The Idaho Statesman, in conformity with Section 60-108, Idaho Code, as amended, for:

LEGAL NOTICE

The following applications have been filed to appropriate the public waters of the State of Idaho:

63-34095
STEVE WOODARD
ELLEN WOODARD
 4795 N HARTLEY RD
 EAGLE, ID 83616
 (2) Points of Diversion NWNE S34 T05N R01W ADA County Source GROUND WATER
 Use: IRRIGATION 03/01 to 11/15 0.18 CFS
 Total Diversion: 0.18 CFS
 Date Filed: 6/4/2015
 Place of Use: IRRIGATION
 T05N R01W S34 NWNE
 Total Acres: 9
 Water bearing zone to be appropriated is from 275 to 375 feet.

✓ OK RN 10/20/15

County Source GROUND WATER
 Use: DOMESTIC 01/01 to 12/31 0.04 CFS
 Use: IRRIGATION 03/01 to 11/15 0.11 CFS
 Total Diversion: 0.15 CFS
 Date Filed: 7/14/2015
 Places of Use: DOMESTIC, IRRIGATION
 T05N R01W S34 NWNE
 Total Acres: 5.4
 Water bearing zone to be appropriated is from 200 to 600 feet

63-34141
TES FARMS LLC
 7551 S FLAT LN
 KUONA, ID 83634
 Point of Diversion NWSE S16 T01N R01E ADA County Source GROUND WATER
 Use: IRRIGATION 03/01 to 11/15 1.6 CFS
 Total Diversion: 1.6 CFS
 Date Filed: 9/17/2015
 Place of Use: IRRIGATION
 T01N R01E S16 NESE NWSE
 Total Acres: 80
 Water bearing zone to be appropriated is from 250 to 400 feet.

✓ OK RN 10/20/15

63-34110
ROBERT J HANSON
ELSIE V HANSON
 4151 N HARTLEY RD
 EAGLE, ID 83616
 Point of Diversion NWNE S34 T05N R01W ADA County Source GROUND WATER
 Use: DOMESTIC 01/01 to 12/31 0.04 CFS
 Use: IRRIGATION 03/01 to 11/15 0.12 CFS
 Total Diversion: 0.16 CFS
 Date Filed: 7/14/2015
 Places of Use: DOMESTIC IRRIGATION
 T05N R01W S34 NWNE
 Total Acres: 6
 Water bearing zone to be appropriated is from 200 to 600 feet.

✓ OK RN 10/20/15

63-34113
M3 EAGLE LLC
 4222 E CAMELBACK RD STE H100
 PHOENIX, AZ 85018
 Point of Diversion NWNE S34 T05N R01W ADA County Source GROUND WATER
 Use: DOMESTIC 01/01 to 12/31 0.04 CFS
 Use: IRRIGATION 03/01 to 11/15 0.12 CFS
 Total Diversion: 0.16 CFS
 Date Filed: 7/14/2015
 Places of Use: DOMESTIC, IRRIGATION
 T05N R01W S34 NWNE
 Total Acres: 6
 Water bearing zone to be appropriated is from 200 to 600 feet.

✓ OK RN 10/20/15

63-34046
MELLIN PROPERTIES LTD PARTNERSHIP
 10100 W FRANKLIN RD
 BOISE, ID 83709-0333
 Point of Diversion NESE S24 T01N R01E ADA County Source GROUND WATER
 Use: IRRIGATION 03/01 to 11/15 1.6 CFS
 Total Diversion: 1.6 CFS
 Date Filed: 2/25/2015
 Place of Use: IRRIGATION
 T01N R01E S24 NESE NWSE
 Total Acres: 80
 Water bearing zone to be appropriated is from 225 to 600 feet.

✓ OK RN 10/20/15

63-34112
M3 EAGLE LLC
 4222 E CAMELBACK RD STE H100
 PHOENIX, AZ 85018
 Point of Diversion NWNE S34 T05N R01W ADA County Source GROUND WATER
 Use: DOMESTIC 01/01 to 12/31 0.04 CFS
 Use: IRRIGATION 03/01 to 11/15 0.1 CFS
 Total Diversion: 0.14 CFS
 Date Filed: 7/14/2015
 Places of Use: DOMESTIC, IRRIGATION
 T05N R01W S34 NWNE
 Total Acres: 5.2
 Water bearing zone to be appropriated is from 200 to 600 feet.

✓ OK RN 10/20/15

63-34115
DAVID SCAGGS
 9408 W BURNETT DR
 BOISE, ID 83709
 Point of Diversion NWNE S26 T03N R01E ADA County Source GROUND WATER
 Use: IRRIGATION 03/01 to 11/15 0.05 CFS
 Total Diversion: 0.05 CFS
 Date Filed: 7/16/2015
 Place of Use: IRRIGATION
 T03N R01E S26 NWNE
 Total Acres: 1.5
 Water bearing zone to be appropriated is from 100 to 150 feet.

✓ OK RN 10/20/15

PROPOSED AMENDMENT OF WATER PERMIT
City of Boise, Department of Parks and Recreation
 of 1104 Royal Blvd, Boise, ID, 83706 filed Application No. 80390 on August 18, 2015 to amend a water permit no. 63-33845 with a 2013 priority from groundwater totaling 0.14 cfs for municipal use. The permit provides municipal water for property located at Boise Hills Park on East Club View Drive in the Boise Foothills. The applicant proposes to amend the permit to change the water bearing zone from 225-250 feet to 200-400 feet.

2 Insertions

Beginning issue of: 10/01/2015

Ending issue of: 10/08/2015

Janice Hildreth
(Legals Clerk)

STATE OF IDAHO)

SS


COUNTY OF ADA)

On this 8th day of October in the year of 2015 before me, a Notary Public, personally appeared before me Janice Hildreth known or identified to me to be the person whose name subscribed to the within instrument, and being by first duly sworn, declared that the statements therein are true, and acknowledged to me that she executed the same.

Heather Harradine

Notary Public FOR Idaho
Residing at: Boise, Idaho

My Commission Expires: 2/11/2020



Permits will be subject to all prior water rights. For additional information concerning the property location, contact Western Region office at (208) 334-2190; or for a full description of the right(s) or proposed amendment(s), please see www.idwr.idaho.gov/WaterManagement/WaterRights. Protests may be submitted based on the criteria of Idaho Code §§ 42-203A and 42-211. Any protest against the approval of the application(s) must be filed with the Director, Dept. of Water Resources, Western Region, 2735 Airport Way, Boise ID 83705 together with a protest fee of \$25.00 for each application on or before 10-19-15. The protestant must also send a copy of the protest to the applicant.
GARY SPACKMAN, Director