

FEB 01 2016

APPLICATION FOR TRANSFER OF WATER RIGHT – POINT(S) OF DIVERSION

DEPT OF WATER RESOURCES
SOUTHERN REGION

This form may be used to apply to change and/or add points of diversion for existing water rights and to report an ownership change for a water right(s) in connection with the proposed point of diversion change(s). Do not use this form to apply for changes to other elements of a water right. See the Application for Transfer Instructions for help completing this form and for mailing addresses of Department offices where your application can be submitted.

Check all that apply:

- Change diversion point(s) Add diversion point(s) Ownership change Ownership split

1. APPLICANT(S) A&B Irrigation District Phone 208 436-3152

2. MAILING ADDRESS P.O. Box 675 City Rupert

State Id Zip 83350 Email abid@pmt.org

- If the applicant is not an individual and not registered to do business in the State of Idaho, attach documentation identifying officers authorized to sign for the applicant.
- If the applicant is not the current water right(s) owner, attach documentation of authority to file the application.
- If the application includes a change in ownership of water right(s), attach a copy of the conveyance document, such as a warranty deed, court decree, contract of sale, etc. The conveyance document must include a legal description of the property conveyed or description of the water right if no land is conveyed. Additional fee(s) are required for water right ownership changes; see Item 9 for the fee schedule.

If the ownership change resulted in the water right(s) being split, how did the division occur? Mark one:

- The water rights or claims were divided as specifically identified in a deed, contract, or other conveyance document.
- The water rights or claims were divided proportionately based on the portion of their place(s) of use acquired by the new owner.

- If the application is not signed by the applicant, attach a Power of Attorney or other documentation providing authority to sign for the applicant.

3. LIST WATER RIGHT NUMBER(S) Attachment A

- Attach a copy of the water right(s) as recorded, available at www.idwr.idaho.gov, *Water Right Transfers, Step 1*, or by contacting any Department office.

4. TOTAL AMOUNT OF WATER transferred is 10 cubic feet per second and/or _____ acre-feet per annum.
(diversion rate) (storage volume)

5. POINT OF DIVERSION – Describe all the point(s) of diversion to be included on the water right(s) after the proposed change.

- Attach Eastern Snake Plain Aquifer (ESPA) analysis if this transfer proposes to change a point of diversion affecting the ESPA. ESPA analysis information is available at www.idwr.idaho.gov, *Water Right Transfers, Online Resources*.

New?	Lot	¼	¼	¼	Sec	Twp	Rge	County	Source	Local name or tag #
* X	95		SE NE	NE	34	8 S.	21 E.	Jerome		34A821
* X	88 99	NW	NE	SE	22	8 S.	21 E.	Jerome		22B821
	95	SE	SE	SW	20	8 S.	24 E.	Minidoka		20B824
								(see attachments	B and C)	
* X	99	NW	NE	SE	22	8 S.	21 E.			22A821

6. GENERAL INFORMATION

a. Describe the complete diversion system, including how you will accommodate a measuring device and lockable controlling works should they be required now or in the future:

The new point of diversion will be hooked direct to the district water users. All systems will have lockable valves, controlled by the district, and flow meters.

b. Who owns the property at the point(s) of diversion? 22821- A&B water users, 34821- BOR, A&B has special use permit
 If other than the applicant, describe the arrangement enabling the applicant to access the property for the diversion system:
A&B will prepare or has legal grants of operation and maintenance easements.

c. To your knowledge, has/is any portion of the water right(s) proposed to be changed:

Yes No

- undergone a period of five or more consecutive years of non-use,
- currently used in a mitigation plan limiting the use of water under the right(s), or
- currently enrolled in a Federal set-aside program limiting the use of water under the right(s)?

If yes, describe:

The district has an approved mitigation plan on file with the department for the Blue Lake delivery call, and approx. 121 acres enrolled in the CREP program.

d. Is any portion of the water right(s) proposed to be changed currently leased to the Water Supply Bank? Yes No

- If yes and there are multiple owners, attach a Lessor Designation form.
- If yes, the individual owner or designated lessor must complete, sign and attach an IRS Form W-9.
 (Disregard if these items are on file and ownership has not changed.)

7. **MAP** - Attach a map of the diversion, measurement, control and distribution system. Include the place of use if a split of the water right occurred. Clearly label the map with township, range, section and ¼ ¼ of section information. The Map Tool, available at maps.idwr.idaho.gov/TransferApplicationLayouts/ provides a satisfactory template for creating the required map.

8. **SIGNATURE** - The information in this application is true to the best of my knowledge. I understand any willful misrepresentations in this application may result in rejection of the application or cancellation of an approval.


 Signature of applicant or authorized agent

Dan Temple Mgr.
 Print name and title if applicable

1-13-16
 Date

Signature of applicant or authorized agent

Print name and title if applicable

Date

9. **FEE** - The application filing fee provided in Section 42-221, Idaho Code, must be submitted with the application for transfer. The Application fee is based on the total amount of water proposed for transfer in Item 4: the larger fee for either cubic feet per second (diversion rate) or acre-feet per annum (storage volume). The Fee Schedule is available at www.idwr.idaho.gov, Water Right Transfers, Step 4 and in the Application for Transfer Instructions.

FOR DEPARTMENT USE ONLY

Transfer includes 3 pages of attachments. Received by AM Date 2-1-2016

Fee paid \$1,220- Date 2-1-2016 Received by AM Receipt # S035243

Preliminary review by _____ Date _____ Active in the Water Supply Bank? Yes No

W-9 received? Yes No Name on W-9 _____ W-9 forwarded to fiscal? Yes No

(Do NOT scan the W-9 – confidential information is held by fiscal only)

ATTACHMENT "A"

Summary of Water Rights Affected

<u>Right</u>	<u>Priority</u>	<u>Rate</u>	<u>Volume</u>
36-2080	09/09/1948	1100.00 cfs	250416.0 af
36-15192	04/01/1962	0.60 cfs	
36-15127A	04/01/1962	20.00 cfs	4823.2 af
36-15127B	04/01/1984	34.03 cfs	8206.0 af
36-15193B	04/01/1965	0.31 cfs	75.6 af
36-15195B	04/01/1978	2.25 cfs	542.4 af
36-15196B	04/01/1981	0.08 cfs	18.8 af
36-15194A	04/01/1962	0.23 cfs	54.8 af
36-15194B	04/01/1968	2.53 cfs	609.6 af
36-15193A	04/01/1962	0.21 cfs	50.0 af
36-15195A	04/01/1962	0.87 cfs	210.0 af
36-15196A	04/01/1962	0.29 cfs	69.6 af

STATE OF IDAHO
DEPARTMENT OF WATER RESOURCES
TRANSFER OF WATER RIGHT
TRANSFER NO. 75339

GROUND WATER	L90 (NWNWNE) Sec. 13 Twp 08S	Rge 24E MINIDOKA County	
GROUND WATER	L90 (NWNWNE) Sec. 13 Twp 08S	Rge 24E MINIDOKA County	
GROUND WATER	L99(SWSWNW) Sec. 13 Twp 08S	Rge 24E MINIDOKA County	130824
GROUND WATER	L95 (SWSESW) Sec. 14 Twp 08S	Rge 24E MINIDOKA County	
GROUND WATER	L97 (SESWNW) Sec. 15 Twp 08S	Rge 24E MINIDOKA County	
GROUND WATER	L96 (NESESE) Sec. 15 Twp 08S	Rge 24E MINIDOKA County	
GROUND WATER	L90 (SESESW) Sec. 17 Twp 08S	Rge 24E MINIDOKA County	170824
GROUND WATER	L96 (NESWNW) Sec. 18 Twp 08S	Rge 24E MINIDOKA County	
GROUND WATER	L95 (SESESW) Sec. 20 Twp 08S	Rge 24E MINIDOKA County	200824
GROUND WATER	L95 (NENWNE) Sec. 21 Twp 08S	Rge 24E MINIDOKA County	
GROUND WATER	L97 (NESWSW) Sec. 21 Twp 08S	Rge 24E MINIDOKA County	
GROUND WATER	L96 (SWNESE) Sec. 22 Twp 08S	Rge 24E MINIDOKA County	
GROUND WATER	L95 (SESESW) Sec. 23 Twp 08S	Rge 24E MINIDOKA County	
GROUND WATER	L98 (SESWNE) Sec. 26 Twp 08S	Rge 24E MINIDOKA County	
GROUND WATER	L90 (NWNENW) Sec. 26 Twp 08S	Rge 24E MINIDOKA County	
GROUND WATER	L93 (SENWSE) Sec. 29 Twp 08S	Rge 24E MINIDOKA County	
GROUND WATER	L92 (SWNENW) Sec. 30 Twp 08S	Rge 24E MINIDOKA County	
GROUND WATER	L98(SWSWNW) Sec. 30 Twp 08S	Rge 24E MINIDOKA County	300824
GROUND WATER	L99 (SENWSE) Sec. 30 Twp 08S	Rge 24E MINIDOKA County	
GROUND WATER	L98 (SWSESW) Sec. 31 Twp 08S	Rge 24E MINIDOKA County	
GROUND WATER	L98 (SWSESW) Sec. 31 Twp 08S	Rge 24E MINIDOKA County	
GROUND WATER	L99 (SENENW) Sec. 3 Twp 08S	Rge 25E MINIDOKA County	
GROUND WATER	L99 (SENENW) Sec. 3 Twp 08S	Rge 25E MINIDOKA County	
GROUND WATER	L96(NWNWNW) Sec. 3 Twp 08S	Rge 25E MINIDOKA County	
GROUND WATER	L96(NWNWNW) Sec. 3 Twp 08S	Rge 25E MINIDOKA County	
GROUND WATER	L98 (NENESE) Sec. 3 Twp 08S	Rge 25E MINIDOKA County	
GROUND WATER	L95 (NWNENE) Sec. 5 Twp 08S	Rge 25E MINIDOKA County	
GROUND WATER	L95 (NWNENE) Sec. 5 Twp 08S	Rge 25E MINIDOKA County	
GROUND WATER	L98 (NENESE) Sec. 6 Twp 08S	Rge 25E MINIDOKA County	
GROUND WATER	L98 (NENESE) Sec. 6 Twp 08S	Rge 25E MINIDOKA County	
GROUND WATER	L95 (NESESW) Sec. 11 Twp 08S	Rge 25E MINIDOKA County	
GROUND WATER	L99(NWNWNW) Sec. 12 Twp 08S	Rge 25E MINIDOKA County	
GROUND WATER	L99(NWNWNW) Sec. 12 Twp 08S	Rge 25E MINIDOKA County	
GROUND WATER	L99(NWSWSW) Sec. 13 Twp 08S	Rge 25E MINIDOKA County	
GROUND WATER	L97 (SWNESW) Sec. 14 Twp 08S	Rge 25E MINIDOKA County	
GROUND WATER	L94(NWSWSW) Sec. 15 Twp 08S	Rge 25E MINIDOKA County	
GROUND WATER	L94(NWSWSW) Sec. 15 Twp 08S	Rge 25E MINIDOKA County	
GROUND WATER	L95 (NWNENE) Sec. 17 Twp 08S	Rge 25E MINIDOKA County	
GROUND WATER	L90 (NENWNE) Sec. 19 Twp 08S	Rge 25E MINIDOKA County	
GROUND WATER	L90 (NENWNE) Sec. 19 Twp 08S	Rge 25E MINIDOKA County	
GROUND WATER	L94 (SESWNW) Sec. 19 Twp 08S	Rge 25E MINIDOKA County	
GROUND WATER	L94 (SESWNW) Sec. 19 Twp 08S	Rge 25E MINIDOKA County	
GROUND WATER	L96 (NESESW) Sec. 21 Twp 08S	Rge 25E MINIDOKA County	
GROUND WATER	L91(NWNWNW) Sec. 23 Twp 08S	Rge 25E MINIDOKA County	
GROUND WATER	L91(NWNWNW) Sec. 23 Twp 08S	Rge 25E MINIDOKA County	
GROUND WATER	L95 (SENWNW) Sec. 24 Twp 08S	Rge 25E MINIDOKA County	

Attachment C
a

abid

From: Yenter, Cindy <Cindy.Yenter@idwr.idaho.gov>
Sent: Thursday, February 12, 2015 10:23 AM
To: abid
Subject: RE: question

No, I'm following you but it will take me a few days (or more) to research it out. Thank you for the history.

I may be taking a few days off next week. When you get the conversion spreadsheet completed, would you please send back to me and copy to Tim Luke? That way he will have it right away and I don't miss it.

Thanks!
cindy

From: abid [mailto:abid@pmt.org]
Sent: Thursday, February 12, 2015 10:15 AM
To: Yenter, Cindy
Subject: RE: question

Cindy,

In transfer No. 72566 done in 2006, there is no POD showing in Section 20 824 which is correct.

In transfer No 75339 done in 2008, the District added a POD for 20B824 in the SE SE SW ¼ and it is listed in that transfer. Then on Feb. 2011, the District filed an abandonment on a District well constructed by Reclamation 20A824 in the SE NW that had never been put into production because of well problems.

So what I believe happened was with this abandonment POD 20B824 was removed mistakenly by the Department from the POD list. I know this is confusing but give me a call with any questions.

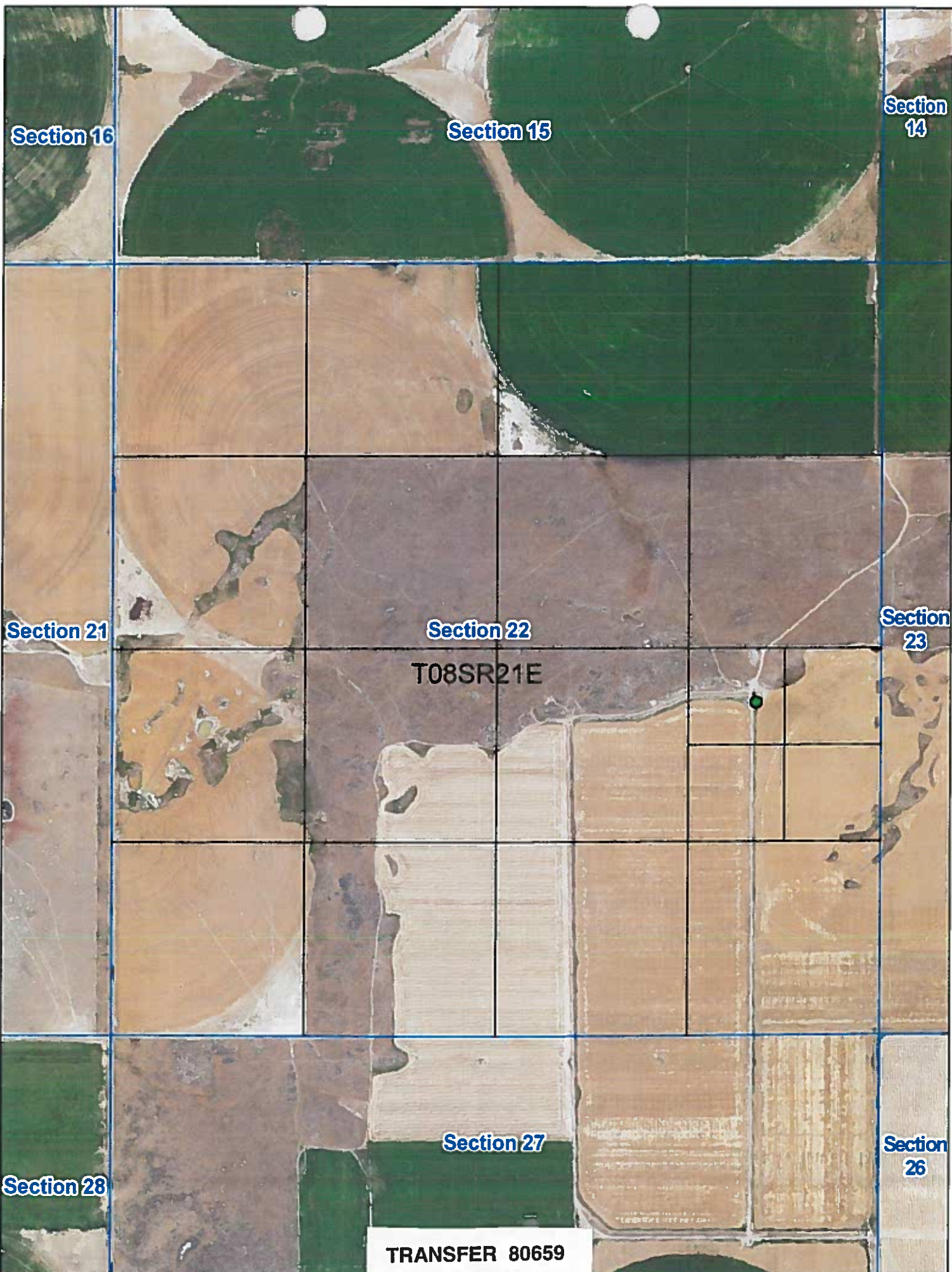
Dan
A&B Irrigation

From: Yenter, Cindy [mailto:Cindy.Yenter@idwr.idaho.gov]
Sent: Wednesday, February 11, 2015 1:18 PM
To: abid
Subject: RE: question

Hi Steve – the well I found in both 2013 and 2014 data you have named 20B824, Site tag D0050368. There are no water right pods at that location. Nathan thought perhaps this was a test hole that got developed and not included in a transfer. In fact I don't think A&B filed their annual transfer in 2014. So one may be in order?

Cindy

From: abid [mailto:abid@pmt.org]
Sent: Thursday, February 05, 2015 10:51 AM
To: Yenter, Cindy
Subject: question



Section 16

Section 15

Section 14

Section 21

Section 22

Section 23

T08SR21E

Section 28

Section 27

Section 26

TRANSFER 80659

Section 16

Section 15

Section 14

Section 21

Section 22

Section 23

T08SR21E



Section 28

Section 27

Section 26

TRANSFER 80659

Section
28

Section 27

Section
26

T08SR21E

Section
33

Section 34

Section
35

Section
4

T09SR21E

Section 3

Section
2

TRANSFER 80659

**Section
28**

Section 27

**Section
26**

**Section
33**

T08SR21E

Section 34

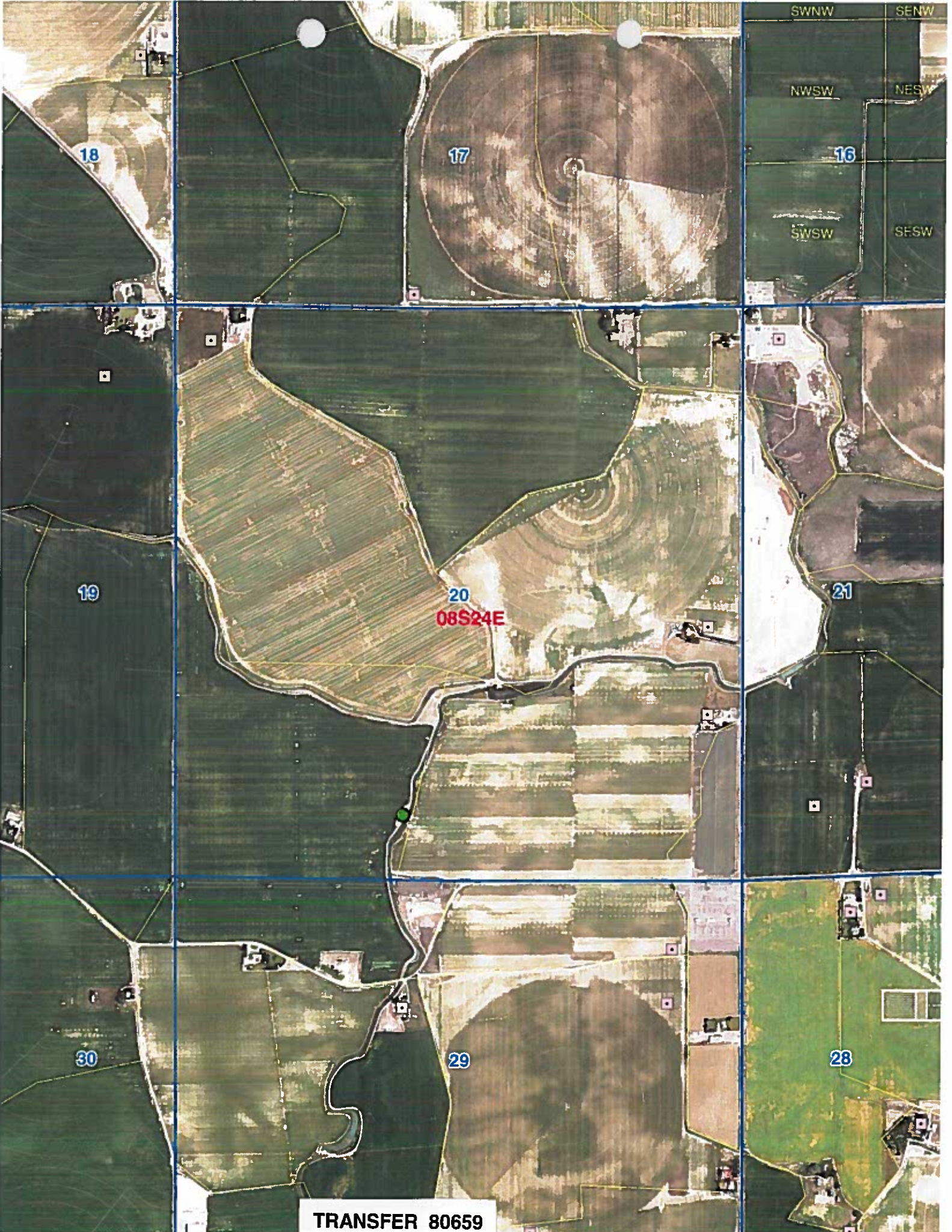
**Section
35**

**Section
4**

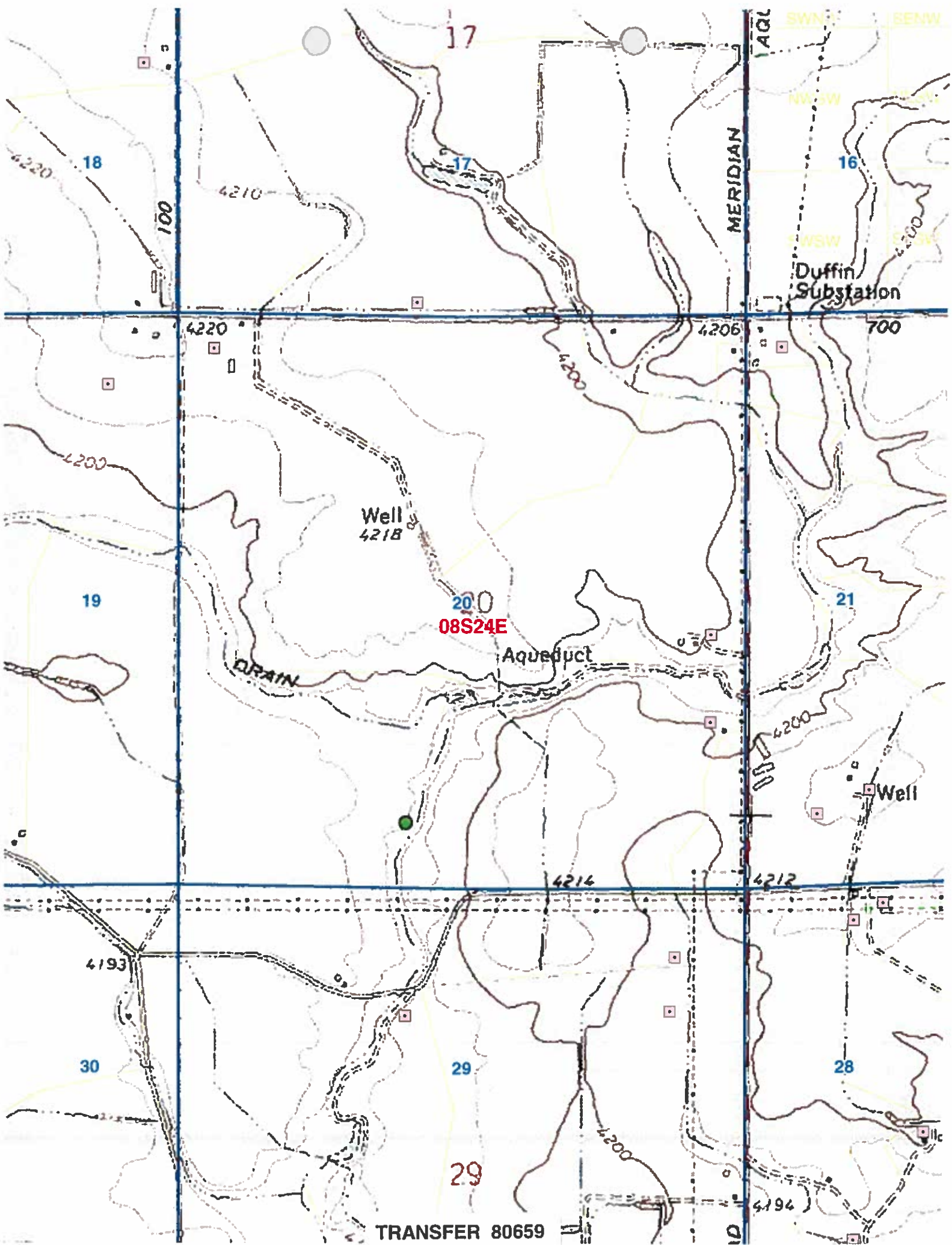
T09SR21E
Section 3

**Section
2**

TRANSFER 80659



TRANSFER 80659



TRANSFER 80659



United States Department of the Interior **RECEIVED**

BUREAU OF RECLAMATION
Pacific Northwest Regional Office
1150 North Curtis Road, Suite 100
Boise, ID 83706-1234

FEB 01 2016

DEPT OF WATER RESOURCES
SOUTHERN REGION

IN REPLY REFER TO:

PN-3100
WTR-4.10

JAN 27 2016

Mr. Dan Temple
Manager
A&B Irrigation District
P.O. Box 675
Rupert, ID 83350-0675

Subject: Application for Transfer of Water Rights 36-2080 etc., A&B Irrigation District,
Minidoka Project, Idaho

Dear Mr. Temple:

As the water right holder, the Bureau of Reclamation hereby consents to the enclosed proposed transfer, which you sent to me on January 12, 2016. The proposed transfer adds three (3) new points of diversion. Should you have questions, please contact me at 208-378-5306.

Sincerely,

E. Gail McGarry, PE
Program Manager
Water Rights and Acquisition

Enclosure

TRANSFER 80659



State of Idaho

DEPARTMENT OF WATER RESOURCES

Southern Region • 650 Addison Ave W, Suite 500 • Twin Falls, Idaho 83301-5858

Phone: (208) 736-3033 • Fax: (208) 736-3037 • Website: www.idwr.idaho.gov

C.L. "BUTCH" OTTIER
Governor

GARY SPACKMAN
Director

February 11, 2016

A&B IRRIGATION DISTRICT
PO BOX 675
RUPERT, ID 83350

RE: Transfer No. 80659
Water Right No(s). 36-15127A, 36-15127B, 36-15192, 36-15193A, 36-15193B,
36-15194A, 36-15194B, 36-15195A, 36-15195B, 36-15196A, 36-15196B, 36-2080

Dear Applicant(s):

The Department of Water Resources has received your water right transfer application. Please refer to the transfer number referenced above in all future correspondence regarding this transfer.

A legal notice of the application has been prepared and is scheduled for publication in the **TIMES NEWS** on **2/18/2016** and **2/25/2016**. Protests to this application may be submitted for a period ending ten (10) days after the second publication (**March 7, 2016**).

If the application is protested, you will be sent a copy of each protest. All protests must be resolved before the application can be considered for approval. If the protest(s) cannot be resolved voluntarily, the Department will conduct a conference and/or hearing on the matter.

If the application is not protested, the Department will process your application and notify you of any action taken on the application. If your application is approved, the Department will send you a copy of the approval document.

Please contact this office if you have any questions regarding the application.

Sincerely,

A handwritten signature in cursive script that reads "Denise Maline".

Denise Maline
Administrative Assistant

Maline, Denise

From: Maline, Denise
Sent: Thursday, February 11, 2016 1:07 PM
To: Times News
Subject: LEGAL NOTICE
Attachments: Times News Ad.doc; Times News Cover Letter.docx

Attached please find (1) legal notice being submitted for publication on February 18th & 25th, 2016. Please feel free to contact me if you have any questions, or if you are not able to run the ad on the dates requested.

Thank you in advance,

Denise Maline
Administrative Assistant
Idaho Dept of Water Resources, Southern Region
650 Addison Ave W, Ste 500
Twin Falls, ID 83301
(208) 736-3033
denise.maline@idwr.idaho.gov



State of Idaho

DEPARTMENT OF WATER RESOURCES

Southern Region • 650 Addison Ave W, Suite 500 • Twin Falls, Idaho 83301-5858

Phone: (208) 736-3033 • Fax: (208) 736-3037 • Website: www.idwr.idaho.gov

C.L. "BUTCH" OTTER
Governor

GARY SPACKMAN
Director

February 11, 2016

LEGAL NOTICE DEPARTMENT

TIMES NEWS

PO BOX 548

TWIN FALLS, ID 83303-0548

RE: Transfer No. 80659

Water Right No(s): 36-15127A, 36-15127B, 36-15192, 36-15193A, 36-15193B, 36-15194A, 36-15194B,
36-15195A, 36-15195B, 36-15196A, 36-15196B, 36-2080

Dear Legal Notice Department:

Please publish the enclosed legal notice on the dates indicated (once a week for two consecutive weekly issues). If you cannot publish the notice on the proposed dates, please contact us immediately.

An affidavit of publication must be submitted to the Department along with the publication bill. Please send the affidavit and bill to this office before March 7, 2016. Your cooperation is appreciated.

Sincerely,

Denise Maline
Administrative Assistant

Enclosure(s)

**NOTICE OF PROPOSED CHANGE OF WATER RIGHT
TRANSFER NO. 80659**

A&B IRRIGATION DISTRICT, PO BOX 675, RUPERT, ID 83350; has filed Application No. 80659 for changes to the following water rights within JEROME, MINIDOKA County(s): Right No(s). 36-15127A, 36-15127B, 36-15192, 36-15193A, 36-15193B, 36-15194A, 36-15194B, 36-15195A, 36-15195B, 36-15196A, 36-15196B, 36-2080; to see a full description of these rights and the proposed transfer, please see www.idwr.idaho.gov/apps/wr/QueryNewTransfers/QueryNewTransfers.aspx. The purpose of the transfer is to change a portion of the above rights as follows: Transfer proposes adding two new wells as authorized points of diversion within the A & B Irrigation District system. One of the two new wells is located approximately 8.1 miles north and 8.2 miles east of Hazelton and the other new well is located approximately 6.2 miles north and 8.3 miles east of Hazelton. The two new wells will be limited to the diversion of 10.0 cfs for use in the A & B Irrigation District system. Currently 12 water rights allow for the diversion of up to 1100.0 cfs from 185 authorized diversion points (wells) located in Jerome and Minidoka counties for the irrigation of up to 66,686.2 acres within the system. The application will allow for the continued diversion of water from 187 authorized points of diversion to maintain the overall production capacity of the A & B Irrigation District system.

For additional information concerning the property location, contact Southern Region office at (208) 736-3033. Protests may be submitted based on the criteria of Idaho Code Sec. 42-222. Any protest against the proposed change must be filed with the Department of Water Resources, Southern Region, 650 Addison Ave W Ste 500, Twin Falls ID 83301 together with a protest fee of \$25.00 for each application on or before March 7, 2016. The protestant must also send a copy of the protest to the applicant.

GARY SPACKMAN, Director
Published on February 18th & 25th, 2016



State of Idaho

DEPARTMENT OF WATER RESOURCES

Southern Region • 650 Addison Ave W, Suite 500 • Twin Falls, Idaho 83301-5858

Phone: (208) 736-3033 • Fax: (208) 736-3037 • Website: www.idwr.idaho.gov

C.L. "BUTCH" OTTER
Governor

GARY SPACKMAN
Director

February 11, 2016

NATHAN ERICKSON
WATER DISTRICT #130
650 ADDISON AVE W, STE 500
TWIN FALLS, ID 83301

Via hand delivery

RE: Transfer No. 80659
Water Right No(s). 36-15127A, 36-15127B, 36-15192, 36-15193A, 36-15193B,
36-15194A, 36-15194B, 36-15195A, 36-15195B, 36-15196A, 36-15196B, 36-2080

Dear Nathan:

A copy of the above referenced application is enclosed. Please review the application, then complete the enclosed recommendation form as necessary, and return it to this office within 21 days of the date of this letter.

If the application is approved, IDWR will include appropriate standard conditions of approval for a water right located within a water district, such as regulation by the watermaster, lockable controlling works, and/or measuring devices. Any special conditions or other concerns you have related to this application should be specifically addressed in your recommendation.

IDWR's regional offices can finish reviewing an unprotested application as soon as the protest period has past. Your prompt response to this request will ensure that your recommendation can be considered. If IDWR has not received your written recommendation within 21 days from the date of this letter, IDWR will presume that you do not oppose approval of the application and that you have no comments for IDWR to consider.

Sincerely,

Denise Maline
Administrative Assistant

Enclosure(s)

MEMORANDUM

Date: February 9, 2016
To: Transfer 80659 File
From: Benny Walker
Re: Evaluation of Sufficiency of Information Submitted

Transfer proposes adding two new wells as authorized points of diversion within the A & B Irrigation District system. One of the two new wells is located approximately 8.1 miles north and 8.2 miles east of Hazelton and the other new well is located approximately 6.2 miles north and 8.3 miles east of Hazelton. The two new wells will be limited to the diversion of 10.0 cfs for use in the A & B Irrigation District system. Currently 12 water rights allow for the diversion of up to 1100.0 cfs from 184 authorized diversion points (wells) located in Jerome and Minidoka counties for the irrigation of up to 66,686.2 acres within the system. The application will allow for the continued diversion of water from 187 authorized points of diversion to maintain the overall production capacity of the A & B Irrigation District system. All 12 of the rights involved with the transfer were subject to recently approved transfer # 78443 (approved May 31, 2013). Note that this transfer application indicates that the new wells will divert 10.00 cfs. Since the filing fee for the application was based on this 10.00 cfs amount, a condition limiting the diversion from these new wells to 10.00 cfs will need to be implemented. The wells involved with this transfer are located within the ESPA and Water District 130 and are all located within the same, or an adjacent, groundwater model cell as an existing A & B Irrigation District irrigation well so a groundwater model analysis is not required. The other two points of diversion listed on the application are to correct the legal description for the well in section 22 and will rectify a missing point of diversion location that was inadvertently omitted from the previous transfer # 78443 (well in section 20). This missing existing point of diversion is referenced in one of the transfer # 78443 conditions. This will allow for 185 points of diversion within the A & B Irrigation District system rather than the currently authorized 184 points of diversion. Therefore, with the addition of the two new wells and the omitted well, this will allow for a total of 187 authorized points of diversion within the A & B Irrigation system.

- **Authority to File:**

The applicant is listed as the present owner on the rights involved with the transfer. The United States Bureau of Reclamation is listed as the current owner on the rights involved with the transfer. The application includes a copy of a letter from the United States Bureau of Reclamation consenting to the transfer.

- **Water Right Validity:**
The rights involved with the transfer were decreed in the SRBA. Recent aerial photography indicates that the rights involved with the transfer appear to have been used. The rights involved with the transfer were subject to recently approved transfer # 78443 (approved May 31, 2013).

- **Injury to Other Water Rights:**
None anticipated. The wells involved with this transfer are located within the ESPA and Water District 130 and are all located within the same, or an adjacent, groundwater model cell as an existing A & B Irrigation District irrigation well so a groundwater model analysis is not required.

- **Enlargement of Use:**
None anticipated.

- **Local Public Interest:**
No negative impact anticipated. Application will be subject to public notice.

- **Beneficial Use/Conservation of Water Resources:**
Proposed use is recognized as a beneficial use of water.

- **Effect on Economy of the Local Area:**
None anticipated.

- **Effect of the Agricultural Base of the Local Area:**
None anticipated.

Review of the application finds there is no clear inconsistency with criteria set forth in Section 42-222 Idaho Code preventing processing of this application.

MEMORANDUM

TO: Transfer # 80659 File

FROM: Benny Walker

DATE: February 9, 2016

SUBJECT: Filing Fee

The filing fee of, \$1,220.00, for this transfer is based on the amount of water proposed to be transferred or changed, 10.0 cfs. The transfer fee schedule for a transfer involving 9.01-10.0 cfs indicates that the filing fee is \$1,220.00. The applicant's submitted a fee of \$1,220.00 for this transfer (Receipt S035243).

Walker, Benny

From: Dan [abid@pmt.org]
Sent: Monday, February 08, 2016 3:26 PM
To: Walker, Benny
Subject: RE: Point of Diversion Transfer

Benny,

Yes Benny, I agree with the changes proposed. We also want to make sure everything is accurate and up to date, so whatever it takes is alright with me.

Thanks
Dan Temple

From: Walker, Benny [<mailto:Benny.Walker@idwr.idaho.gov>]
Sent: Monday, February 08, 2016 2:49 PM
To: abid@pmt.org
Subject: Point of Diversion Transfer

Dear Dan and/or Justin,

Gentleman,

Per our phone conversation on Friday February 5th, we discussed the legal description of the points of diversion proposed in the currently filed transfer for A&B Irrigation. As discussed, we recommend the following correction to be made to the application. The new wells is section 34 and 22 to be described as follows, **Lot 95, SENE, Sec 34, 8S, 21E, local named 34A821. Lot 99, NWNESE, Sec 22, 8S, 21E, local name 22B821.**

The existing well located in section 22 (currently listed on the water rights) needs to be described as **Lot 99, NWNESE, Sec 22, 8S, 21E, local name 22A821.** This well needs to be added to the transfer to correct the lot number.

If you agree with making the changes to the transfer, please send me an e-mail from Dan approving the correction and to allow the department to make the changes to the transfer.

If you have any questions please feel free to call or e-mail me.

Thank you, Benny

Benny Walker
Water Resource Agent
Idaho Dept of Water Resources
Southern Regional Office
Phone (208) 736-3033
Fax (208) 736-3037
benny.walker@idwr.idaho.gov