

RECEIVED

FEB 10 2016

IDWR/NORTHERN

80765

Ident. No. 96-9610

STATE OF IDAHO
DEPARTMENT OF WATER RESOURCES
APPLICATION FOR PERMIT
To appropriate the public waters of the State of Idaho

1. Name of applicant(s) Resort Water Company, Inc. Phone (208) 255-3046
Name connector (check one): [] and [] or [] and/or
Mailing address 165 Village Lane, Suite A City Sandpoint
State ID Zip 83864 Email ttrulock@schweitzer.com

2. Source of water supply Groundwater which is a tributary of N/A

3. Location of point(s) of diversion:

Table with 10 columns: TWP, RGE, SEC, Govt Lot, 1/4, 1/4, 1/4, County, Source, Local name or tag #. Rows include Well #4, #5, #6, #7 in Bonner County.

4. Water will be used for the following purposes:
Amount 0.45 for Municipal purposes from 1/1 to 12/31 (both dates inclusive)
(cfs or acre-feet per year)
Amount for purposes from to (both dates inclusive)
(cfs or acre-feet per year)
Amount for purposes from to (both dates inclusive)
(cfs or acre-feet per year)
Amount for purposes from to (both dates inclusive)
(cfs or acre-feet per year)

5. Total quantity to be appropriated is (a) 0.45 cubic feet per second (cfs) and/or (b) acre feet per year (af).

6. Proposed diverting works:

a. Describe type and size of devices used to divert water from the source. Existing Wells #4 (60 gpm), #5 (150 gpm) and #6 (70 gpm). Proposed Well #7 (150-200 gpm) utilizing 6-inch submersible well pump.

b. Height of storage dam feet; active reservoir capacity acre-feet; total reservoir capacity acre-feet. If the reservoir will be filled more than once each year, describe the refill plan in item 11. For dams 10 feet or more in height OR reservoirs with a total storage capacity of 50 acre-feet or more, submit a separate Application for Construction or Enlargement of a New or Existing Dam. Application required? [] Yes [] No

c. Proposed well diameter is 8 inches; proposed depth of well is 250 feet.

d. Is ground water with a temperature of greater than 85°F being sought? [] Yes [x] No

e. If well is already drilled, when? ; drilling firm ; well was drilled for (well owner) ; Drilling Permit No.

7. Description of proposed uses (if irrigation only, go to item 8):

- a. Hydropower; show total feet of head and proposed capacity in kW.
b. Stockwatering; list number and kind of livestock.
c. Municipal; complete and attach the Municipal Water Right Application Checklist.
d. Domestic; show number of households
e. Other; describe fully.

8. Description of place of use:

- a. If water is for irrigation, indicate acreage in each subdivision in the tabulation below.
- b. If water is used for other purposes, place a symbol of the use (example: D for Domestic) in the corresponding place of use below. See instructions for standard symbols.

TWP	RGE	SEC	NE				NW				SW				SE				TOTALS
			NE	NW	SW	SE	NE	NW	SW	SE	NE	NW	SW	SE	NE	NW	SW	SE	
58N	02W	20		M	M	M	M		M	M	M	M							
58N	02W	17							M										

Total number of acres to be irrigated: _____

9. Describe any other water rights used for the same purposes as described above. Include water delivered by a municipality, canal company, or irrigation district. If this application is for domestic purposes, do you intend to use this water, water from another source, or both, to irrigate your lawn, garden, and/or landscaping?
96-9129 (0.62 cfs) and 96-8725 (0.2 cfs, pending Licensure)

10. a. Who owns the property at the point of diversion? Schweitzer Mountain Facilities, LLC
 b. Who owns the land to be irrigated or place of use? Schweitzer Mountain Facilities, LLC and private owners.
 c. If the property is owned by a person other than the applicant, describe the arrangement enabling the applicant to make this filing:
Public Water System (PWS #ID1090123) serving Schweitzer Mountain Resort and subdivisions of land.

11. Describe your proposal in narrative form, and provide additional explanation for any of the items above. Attach additional pages if necessary.
Place of use is within the area served by the public water supply system of Resort Water Company, Inc. See attached map depicting place of use boundary, attached completed Municipal Provider Questionnaire and completed Municipal Water Right Application Checklist.

12. Time required for completion of works and application of water to proposed beneficial use is 3 years (minimum 1 year).

13. **MAP OF PROPOSED PROJECT REQUIRED** - Attach an 8 1/2" x 11" map clearly identifying the proposed point of diversion, place of use, section #, township & range. A photocopy of a USGS 7.5 minute topographic quadrangle map is preferred.

The information contained in this application is true to the best of my knowledge. I understand that any willful misrepresentations made in this application may result in rejection of the application or cancellation of an approval.

Tom Trulock
 Signature of Applicant

 Signature of Applicant

TOM TRULOCK PRESIDENT
 Print Name (and title, if applicable)
RWC

 Print Name (and title, if applicable)

For Department Use:

Received by _____ Date _____ Time _____ Preliminary check by _____
 Fee \$ 250.00 Received by N. Steading Receipt No. 11031781 Date 3-24-16

STATE OF IDAHO
DEPARTMENT OF WATER RESOURCES
MUNICIPAL WATER RIGHT APPLICATION CHECKLIST
FOR AN APPLICATION TO APPROPRIATE WATER FOR MUNICIPAL PURPOSES

An application to appropriate water for municipal purposes must be prepared in accordance with the requirements listed below to be acceptable for processing by the Department. There are two types of permits for municipal water use. The first type of municipal permit provides water for reasonably anticipated future needs (RAFN) over a defined planning horizon.¹ The second type of municipal permit, called non-RAFN, provides water solely for use to meet needs that will arise in the near-term (five years).² A non-RAFN permit may have an annual volume limitation associated with it. Each type of municipal water use has a distinct set of review requirements.

Applicant Name: Resort Water Company, Inc.

1. Type of Municipal Provider. Applicant must qualify as a Municipal Provider to obtain a municipal water right. See Idaho Code § 42-202B (5). Check one:

- Type 1 – Municipality
 - Type 2 – Franchise or political subdivision supplying water to a municipality
 - Type 3 – Corporation or association regulated as a “public water supply” system by IDEQ
- Attach documentation of qualification as a Municipal Provider. See Idaho Code § 42-202(2).

2. List existing Water Rights (permits, licenses, decrees, and beneficial use claims) available to the applicant for municipal needs. These rights may or may not have a purpose of use expressly defined as “municipal”. Include a separate attachment as needed.

Right Number	Nature of Use	Diversion Rate (cfs)	Annual Vol. (acre-feet)	Service Area
<u>96-9129</u>	<u>Municipal</u>	<u>0.62</u>	<u>449</u>	<u>See attached map.</u>
<u>96-8725</u>	<u>Comm., Domestic</u>	<u>0.20</u>	<u>145</u>	<u>See attached map.</u>
_____	_____	_____	_____	_____
_____	_____	_____	_____	_____
_____	_____	_____	_____	_____

3. List the total diversion rate from Item 2. Be sure to account for any combined diversion rate limits in the approval conditions of each right listed. 0.82 CFS (total from 2)

4. List the total volume from Item 2. Be sure to account for any combined volume limits in the approval conditions of each right listed 594 AF (total from 2)

¹ For a thorough discussion of RAFN water rights, see IDWR’s *Recommendations for the Processing of Reasonably Anticipated Future Needs (RAFN) Municipal Water Rights at the Time of Application, Licensing, and Transfer*.
² For a thorough discussion of non-RAFN water rights, see IDWR’s Application Processing Memorandum No. 18.

5. Planning Horizon. See Idaho Code § 42-202B (7). Check one:

- RAFN. Specify planning horizon: 20 years. Go to Item 6.
- Non-RAFN (≤5 years). Go to Item 7.

6. If application is for RAFN:

- Attach justification for planning horizon. See Idaho Code § 42-202(2) and § 42-202B(7).
- Attach description of service area. See Idaho Code § 42-202(2) and § 42-202B(9).
- Attach population projection within the service area over the planning horizon. See Idaho Code § 42-202(2) and § 42-202B(8).
- Attach evaluation for demand within the service area over the planning horizon. See Idaho Code § 42-202(2) and § 42-202B(8).

Does demand exceed the totals listed in Items 3 and 4?

- | | | |
|--------------------------|--------------------------|---------|
| Y | N | |
| <input type="checkbox"/> | <input type="checkbox"/> | Rate? |
| <input type="checkbox"/> | <input type="checkbox"/> | Volume? |

If the answer is “No” to both rate and volume and a new point of diversion is needed, file a transfer application pursuant to Idaho Code § 42-222(1).

7. If application is for non-RAFN:

When submitting proof of beneficial use, non-RAFN permit holders will be required to show that water was diverted for an additional increment of beneficial use over existing water rights during the authorized development period, which may be up to five years from the date of approval. Do existing demand and short term needs exceed the combined authorizations from the existing water rights listed in Items 3 and 4?

- | | | |
|-------------------------------------|--------------------------|---------|
| Y | N | |
| <input checked="" type="checkbox"/> | <input type="checkbox"/> | Rate? |
| <input type="checkbox"/> | <input type="checkbox"/> | Volume? |

If the answer is “No” to both rate and volume and a new point of diversion is needed, file a transfer application pursuant to Idaho Code § 42-222(1).

11/9/99 06

NOV 2 1999

IDAHO DEPARTMENT OF WATER RESOURCES

WELL DRILLER'S REPORT

Office Use Only

Inspected by _____

Twp _____ Rge _____ Sec _____

1/4 _____ 1/4 _____ 1/4 _____

Lat _____ Long _____

Pump Baller Air Flowing Artesian

NORTHERN REGION

1. WELL TAG NO. D 0010705

DRILLING PERMIT NO. 96-99-N-242

Other IDWR No. _____

077066

11. WELL TESTS:

Yield gal/min	Drawdown	Pumping Level	Time
160	166'	130'	7.5 hrs

Water Temp. 39° F Bottom hole temp. _____

Water Quality test or comments: Clear / Cold

Depth first Water Encounter 30

12. LITHOLOGIC LOG: (Describe repairs or abandonment) Water

Bore Dia	From	To	Remarks: Lithology, Water Quality & Temperature	T	N
12"	0	50	sand, gravel & boulders	X	
8"	50	54	boulder		X
8"	54	55	boulder		X
8"	55	90	mixed rock buried tubes	X	
8"	90	95	hard granite		X
8"	95	105	hard granite thin fractured		X
8"	105	115	hard & soft granite	X	
8"	115	125	hard granite		X
8"	125	130	broken granite	X	
8"	130	134	hard granite		X
8"	134	137	soft fractured granite	X	
8"	137	139	hard granite		X
8"	139	144	soft fractured granite	X	
8"	144	147	hard granite		X
8"	147	154	soft fractured granite	X	
8"	154	156	hard granite		X
8"	156	174	soft fractured granite	X	
			200+ gallons permeable		

Completed Depth 174' (Measurable)

Date: Started 9-28-99 Completed 10-17-99

13. DRILLER'S CERTIFICATION

I/We certify that all minimum well construction standards were complied with at the time the rig was removed.

Company Name KETTLE DELG INC Firm No. 592

Firm Official Doug Kettle Date Oct 27, 99

and Driller or Operator _____ Date _____

(Sign once if Firm Official & Operator)

2. OWNER:


Name RESDRIT Holdings #5

Address 10000 Schweitzer Mountain RD

City SANDPOINT State ID Zip 83864

3. LOCATION OF WELL by legal description:

Sketch map location must agree with written location.



Twp. 58 N North or South

Rge. 22 W East or West

Sec. 20 SW 1/4 SW 1/4 SW 1/4 NW 1/4

Gov't Lot _____ County BONNER

Lat: _____ Long: _____

Address of Well Site UP Schweitzerhill City _____

(Give at least name of road + Distance to Road or Landmark)

Lt. _____ Blk. _____ Sub. Name _____

4. USE:

- Domestic Municipal Monitor Irrigation
- Thermal Injection Other _____

5. TYPE OF WORK check all that apply (Replacement etc.)

- New Well Modify Abandonment Other _____

6. DRILL METHOD

- Air Rotary Cable Mud Rotary Other _____

7. SEALING PROCEDURES

SEAL/FILTER PACK		AMOUNT		METHOD
Material	From To	Sacks or Pounds		
Cement grout	0 54	305/6	framic	

Was drive shoe used? N Shoe Depth(s) 574'

Was drive shoe seal tested? Y N How? 4 IR

8. CASING/LINER:

Diameter	From	To	Gauge	Material	Casing	Liner	Welded	Threaded
8"	+3	172	322	Steel	<input checked="" type="checkbox"/>	<input type="checkbox"/>	<input checked="" type="checkbox"/>	<input type="checkbox"/>

Length of Headpipe _____ Length of Tailpipe _____

9. PERFORATIONS/SCREENS

Perforations Method Air/Perforator

Screens Screen Type _____

From	To	Slot Size	Number	Diameter	Material	Casing	Liner
134	139	2x1	1600			<input checked="" type="checkbox"/>	<input type="checkbox"/>

10. STATIC WATER LEVEL OR ARTESIAN PRESSURE:

14 ft. below ground Artesian pressure _____ lb.

Depth flow encountered _____ ft. Describe access port or control devices: well cap

58 N 22 W 20

FORWARD WHITE COPY TO WATER RESOURCES

RECEIVED

Form 238-7

NOV 2 1999

11/9/99

IDAHO DEPARTMENT OF WATER RESOURCES

WELL DRILLER'S REPORT 077067

Office Use Only
 Inspected by _____
 Twp _____ Rge _____ Sec _____
 _____ 1/4 _____ 1/4 _____ 1/4
 Lat: : : Long: : :
 Pump Bailor Air Flowing Artesian

NORTHWEST CORNER 001070b
 DRILLER PERMIT NO. 96-99-N-243
 Other IDWR No. _____

2. OWNER:
 Name Resort Holdings, Inc. #6
 Address 10000 Schwertzer Road
 City Sandpoint State ID Zip 83864

3. LOCATION OF WELL by legal description:

Sketch map location must agree with written location.

N		Twp. <u>58</u> North <input checked="" type="checkbox"/> or South <input type="checkbox"/>	
W		Rge. <u>02</u> East <input type="checkbox"/> or West <input checked="" type="checkbox"/>	
E		Sec. <u>20</u> SW 1/4 SW 1/4 NW 1/4	
S		Gov't Lot _____ County <u>Banner</u>	
		Lat: _____ Long: _____	
		Address of Well Site <u>up Schwertzer Rd</u>	
		City _____	

(Give at least name of road - Distance to Road or Landmark)

Lt. _____ Blk. _____ Sub. Name _____

4. USE:
 Domestic Municipal Monitor Irrigation
 Thermal Injection Other _____

5. TYPE OF WORK check all that apply (Replacement etc.)
 New Well Modify Abandonment Other _____

6. DRILL METHOD
 Air Rotary Cable Mud Rotary Other _____

7. SEALING PROCEDURES

SEAL/FILTER PACK	AMOUNT		METHOD
	From	To	
<u>Concrete sand</u>	<u>0</u>	<u>52</u>	<u>28 5/8" tremie</u>

Was drive shoe used? Y N Shoe Depth(s) 112
 Was drive shoe seal tested? Y N How? Air

8. CASING/LINER:

Diameter	From	To	Gauge	Material	Casing	Liner	Welded	Threaded
<u>9"</u>	<u>+3</u>	<u>112</u>	<u>.32</u>	<u>Steel</u>	<input checked="" type="checkbox"/>	<input type="checkbox"/>	<input checked="" type="checkbox"/>	<input type="checkbox"/>

Length of Headpipe _____ Length of Tailpipe _____

9. PERFORATIONS/SCREENS

Perforations Method per / perforator
 Screens Screen Type _____

From	To	Slot Size	Number	Diameter	Material	Casing	Liner
<u>83</u>	<u>111</u>	<u>4x1</u>	<u>200</u>			<input checked="" type="checkbox"/>	<input type="checkbox"/>

10. STATIC WATER LEVEL OR ARTESIAN PRESSURE:

36 ft. below ground Artesian pressure _____ lb.
 Depth flow encountered _____ ft. Describe access port or control devices: well cap

11. WELL TESTS:

Yield gal./min.	Drawdown	Pumping Level	Time
<u>200 GPM</u>		<u>135</u>	

Water Temp. Cold Bottom hole temp. _____
 Water Quality test or comments: Cold / clear
40' Depth first Water Encounter 40'

12. LITHOLOGIC LOG: (Describe repairs or abandonment) Water

Bore Dia.	From	To	Remarks: Lithology, Water Quality & Temperature	Y	N
12"	0	10	Soil, gravel, boulders		X
12"	10	15	boulder		X
12"	15	25	sand, gravel, cobbles		X
12"	25	40	boulder		X
12"	40	47	sand, gravel & cobbles	X	
12"	47	52	granite, hard		X
8"	52	67	granite, hard		X
8"	67	69	broken granite - 50 gpm	X	
8"	69	84	granite, hard		X
8"	84	86	soft fractured granite	X	
8"	86	92	hard granite		X
8"	92	93	soft, fractured granite	X	
8"	93	105	hard granite		X
8"	105	115	fractured, Fe-stained granite	X	
8"	115	120	hard, broken, Fe-stained granite	X	
8"	120	125	soft, Fe-stained granite	X	
8"	125	125	broken, Fe-stained zones	X	
			<u>200+ gpm</u>		

Completed Depth 112 (Measurable)
 Date: Started 10-6-1999 Completed 10-17-1999

13. DRILLER'S CERTIFICATION

I/We certify that all minimum well construction standards were complied with at the time the rig was removed.

Company Name Kettle Drilling, Inc. Firm No. 593

Firm Official Doug Kettle Date Oct 27, 99

and Driller or Operator _____ Date _____


(Sign once if Firm Official & Operator)

58N 2W 20

FORWARD WHITE COPY TO WATER RESOURCES

Legend

- ESPA
- GCDB Township/Range
- GCDB Section
- GCDB Quarter-Quarter
- Counties



Point of Diversion

Resort Water Companies Water Rights 96-9129 96-8725 and Application



Drinking Water Branch

Water System Details

Water System No. : ID1090123 **Federal Type :** NTNC
Water System Name : SCHWEITZER MOUNTAIN RESORT **State Type :** NTNC
Principal County Served : BONNER **Primary Source :** GW
Status : A **Activity Date :** 01-23-1991

Points of Contact

Name	Job Title	Type	Phone	Address	Email
HANSEN, ROBERT F		OP			
HANSEN, ROBERT F		DO			
TRULOCK, TOM		AC			
TRULOCK, TOM		DO			
TRULOCK, TOM		SA			
TRULOCK, TOM		EC			
TRULOCK, TOM		FC			
BURTON, JACKIE	SENIOR OPERATOR	OP			

Annual Operating Periods & Population Served

Start Month	Start Day	End Month	End Day	Population Type	Population Served
1	1	12	31	NT	3000

Service Connections

Type	Count	Meter Type	Meter Size Measure
CB	112	ME	0

Sources of Water

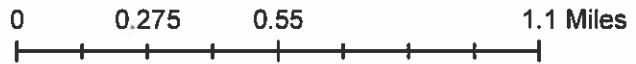
Name	Type Code	Status
WELL 4	WL	A
WELL 5	WL	A
WELL 6	WL	A
SPRING 1 INACTIVE	SP	I
SPRING 2 INACTIVE	SP	I
WELL 3 INACTIVE	WL	I

Service Areas

Code	Name
T	HOTEL/MOTEL
T	LODGE
T	SKI RESORT
T	RECREATION AREA
R	RESIDENTIAL AREA
T	RESTAURANT

Application For Permit

96-9610



- Water Service Area Boundary
- Townships
- PLS Sections
- Quarter Quarters



The following application(s) have been filed to appropriate the public waters of the State of Idaho:

96-9609

STACY BELL-POWELL
10932 81ST
EDMONTON, AB T5H 1L5 CA
Point of Diversion SESE S22 T57N R02W BONNER County
Source PEND OREILLE RIVER tributary COLUMBIA RIVER
Use: DOMESTIC
01/01 to 12/31 0.04 CFS
Total Diversion: 0.04 CFS

Date Filed: 3/17/2016
Place of Use: DOMESTIC T57N R02W S22 SESE
Domestic use is for 1 home with up to 1/2 acre irrigation.

96-9610

RESORT WATER CO INC
165 VILLAGE LN STE A
SANDPOINT, ID 83864
Point of Diversion NWSW S20 T58N R02W BONNER County
Point of Diversion SWNW S20 T58N R02W BONNER County
Point of Diversion SWNW S20 T58N R02W BONNER County
Point of Diversion NWSW S20 T58N R02W BONNER County
Source for all: GROUND WATER
Use: MUNICIPAL
01/01 to 12/31 0.45 CFS
Total Diversion: 0.45 CFS

Date Filed: 2/10/2016
Place of Use: MUNICIPAL
Municipal use is within service area of applicant.

97-7531

DAN TERRY
4827 GLEASON MC ABEE FALLS RD
PRIEST RIVER, ID 83856
Point of Diversion SWSWNE S8 T58N R04W BONNER County
Source SPRING tributary SINKS
Use: POWER
01/01 to 12/31 0.12 CFS
Total Diversion: 0.12 CFS

Date Filed: 3/4/2016
Place of Use: POWER T58N R04W S8 SWNE

97-7532

DAN TERRY
4827 GLEASON MC ABEE FALLS RD
PRIEST RIVER, ID 83856
Point of Diversion L2(ENE) S8 T58N R04W BONNER County
Source PRIEST RIVER tributary PEND OREILLE RIVER
Point of Diversion SWSWNE S8 T58N R04W BONNER County
Source SPRING tributary SINKS
Use: DIVERSION to STORAGE 01/01 to 12/31 0.75 CFS
Use: FIRE PROTECTION Storage 01/01 to 12/31 134.4 AF
Use: IRRIGATION from Storage 01/01 to 12/31 90 AF
Use: IRRIGATION Storage 01/01 to 12/31 24.4 AF
Use: RECREATION Storage 01/01 to 12/31 134.4 AF
Use: STOCKWATER from Storage 01/01 to 12/3 0.4 AF
Use: STOCKWATER Storage 01/01 to 12/31 134.8 AF
Total Diversion: 0.75 CFS

Date Filed: 3/21/2016
Place of Use: DIVERSION to Storage T58N R04W S8 SWNE
L2(ENE)
Place of Use: FIRE PROTECTION Storage T58N R04W S8 SWNE
Place of Use: RECREATION Storage T58N R04W S8 SWNE
Place of Use: STOCKWATER Storage T58N R04W S8 SWNE
Place of Use: IRRIGATION Storage T58N R04W S8 SWNE NESW
Place of Use: IRRIGATION from Storage T58N R04W S8 (ENE)
SWNE L2(ENE)
Place of Use: STOCKWATER from Storage T58N R04W S8 SWNE
Total Acres: 30
Stockwater use is for 30 head of cattle.
Recreation use is for fishing, swimming, & similar activities.

97-7534

STATE OF IDAHO
DEPT. OF LANDS
300 N 6TH ST STE 103
PO BOX 83720
BOISE, ID 83720-0050
DANIEL STOWE
8113 N MEGHAN
SPOKANE, WA 99208
Point of Diversion NENWNW S8 T59N R04W BONNER County
Source SPRING tributary SINKS
Use: DOMESTIC
01/01 to 12/31 0.04 CFS
Total Diversion: 0.04 CFS

Date Filed: 3/15/2016
Place of Use: DOMESTIC T59N R04W S5 L3(NWSW) Domestic use
is for 1 home & up to 1/2 acre irrigation.
Permits will be subject to all prior water rights. For additional
information concerning the property location, contact Northern
Region office at (208) 762-2800; or for a full description of the
right(s), please see:

www.idwr.idaho.gov/apps/ExtSearch/WRFiling.asp
Protests may be submitted based on the criteria of Idaho Code §
42-203A. Any protest against the approval of this application must be
filed with the Director, Dept. of Water Resources, Northern Region,
7600 Mineral Drive, Suite 100, Coeur D'Alene ID 83815 together
with a protest fee of \$25.00 for each application on or before
4/25/2016. The protestant must also send a copy of the protest to
the applicant.

GARY SPACKMAN, Director
Published on 5/19/2016 and 5/24/2016
SNP LEGAL 375A

RECEIVED
JUN 08 2016
IDWR NORTH

Ball, Dianne

From: Ball, Dianne
Sent: Tuesday, May 31, 2016 12:59 PM
To: Legal Notices BCDB & CDA - Holly Fredericks (hfredericks@cdapress.com)
Cc: Case, Morgan; Frederick, Adam; Maxey, Shaun
Subject: Application for Permit No. 97-7531, 97-7532, 97-7534, 96-9609, 96-9610
Attachments: LegalNotice 05-31-16 BCDB e-mail 96-9609, 9610, 97-7531, 7532 7534.doc

Good afternoon, Holly:

Please re-publish the enclosed legal notice in the Bonner County Daily Bee, on the dates indicated, June 2 and 9, 2016 (once a week for two consecutive weekly issues). If you cannot publish the notice on the proposed dates, please contact us immediately.

The first re-publishing did not have the correct protest deadline date as submitted. Please note changes in this attached legal notice, to the publication dates, the protest deadline, and the website. (We had a recent website update.)

This should be very close to press ready – maybe copy and paste, for 2-column, 8pt, Century Old Style font.

Please note the area(s) under **USE** containing dates and water amounts that are offset and lined up. Our legal should appear in this format.

Please also send a proof/preview copy for my review before this actually goes to press.

An affidavit of publication must be submitted to the Department. Please send the affidavit to this office before 6/20/2016. Your cooperation will be greatly appreciated.

Thanks for all your help in this process.

If you have any questions, please contact Morgan Case, our Northern Regional Manager, at 208-762-2800, as early as possible.

Dianne Ball

Administrative Assistant
Idaho Department of Water Resources
7600 N Mineral Dr., Ste. 100
Coeur d'Alene, ID 83815
208-762-2800 Fax 208-762-2819

The following application(s) have been filed to appropriate the public waters of the State of Idaho:

96-9609

STACY BELL-POWELL

10932 81ST

EDMONTON, AB T5H 1L5 CA

Point of Diversion SESE S22 T57N R02W BONNER County

Source PEND OREILLE RIVER tributary COLUMBIA RIVER

Use: DOMESTIC 01/01 to 12/31 0.04 CFS

Total Diversion: 0.04 CFS

Date Filed: 3/17/2016

Place of Use: DOMESTIC T57N R02W S22 SESE

Domestic use is for 1 home with up to 1/2 acre irrigation.

96-9610

RESORT WATER CO INC

165 VILLAGE LN STE A

SANDPOINT, ID 83864

Point of Diversion NWSW S20 T58N R02W BONNER County

Point of Diversion SWNW S20 T58N R02W BONNER County

Point of Diversion SWNW S20 T58N R02W BONNER County

Point of Diversion NWSW S20 T58N R02W BONNER County

Source for all: GROUND WATER

Use: MUNICIPAL 01/01 to 12/31 0.45 CFS

Total Diversion: 0.45 CFS

Date Filed: 2/10/2016

Place of Use: MUNICIPAL

Municipal use is within service area of applicant.

97-7531

DAN TERRY

4827 GLEASON MC ABEE FALLS RD

PRIEST RIVER, ID 83856

Point of Diversion SWSWNE S8 T58N R04W BONNER County

Source SPRING tributary SINKS

Use: POWER 01/01 to 12/31 0.12 CFS

Total Diversion: 0.12 CFS

Date Filed: 3/4/2016

Place of Use: POWER T58N R04W S8 SWNE

97-7532

DAN TERRY

4827 GLEASON MC ABEE FALLS RD

PRIEST RIVER, ID 83856

Point of Diversion L2(SENE) S8 T58N R04W BONNER County

Source PRIEST RIVER tributary PEND OREILLE RIVER

Point of Diversion SWSWNE S8 T58N R04W BONNER County

Source SPRING tributary SINKS

Use: DIVERSION to STORAGE 01/01 to 12/31 0.75 CFS

Use: FIRE PROTECTION Storage 01/01 to 12/31 134.4 AF

Use: IRRIGATION from Storage 01/01 to 12/31 90 AF

Use: IRRIGATION Storage 01/01 to 12/31 224.4 AF

Use: RECREATION Storage 01/01 to 12/31 134.4 AF

Use: STOCKWATER from Storage 01/01 to 12/31 0.4 AF

Use: STOCKWATER Storage 01/01 to 12/31 134.8 AF

Total Diversion: 0.75 CFS

Date Filed: 3/21/2016

Place of Use: DIVERSION to Storage T58N R04W S8 SWNE

L2(SENE)

Place of Use: FIRE PROTECTION Storage T58N R04W S8 SWNE

Place of Use: RECREATION Storage T58N R04W S8 SWNE

Place of Use: STOCKWATER Storage T58N R04W S8 SWNE

Place of Use: IRRIGATION Storage T58N R04W S8 SWNE NESW

Place of Use: IRRIGATION from Storage T58N R04W S8 (NENE)

SWNE L2(SENE)

Place of Use: STOCKWATER from Storage T58N R04W S8 SWNE

Total Acres: 30

Stockwater use is for 30 head of cattle

Recreation use is for fishing, swimming, & similar activities.

97-7534

STATE OF IDAHO
DEPT OF LANDS
300 N 6TH ST STE 103
PO BOX 83720

BOISE, ID 83720-0050

DANIEL STOWE

8113 N MEGHAN

SPOKANE, WA 99208

Point of Diversion NENWNW S8 T59N R04W BONNER County

Source SPRING tributary SINKS

Use: DOMESTIC

01/01 to 12/31 0.04 CFS

Total Diversion: 0.04 CFS

Date Filed: 3/15/2016

Place of Use: DOMESTIC T59N R04W S5 L3(NWSW)

Domestic use is for 1 home & up to 1/2 acre irrigation. Permits will be subject to all prior water rights. For additional information concerning the property location, contact Northern Region office at (208) 762-2800; or for a full description of the right(s) please see: <http://www.idwr.idaho.gov/apps/ExtSearch/WRApplicationResults/>.

Protests may be submitted based on the criteria of Idaho Code § 42-203A. Any protest against the approval of this application must be filed with the Director, Dept. of Water Resources, Northern Region, 7600 Mineral Drive, Suite 100, Coeur D' Alene ID 83815 together with a protest fee of \$25.00 for each application on or before 6/20/2016. The protestant must also send a copy of the protest to the applicant.

GARY SPACKMAN, Director

Published on 6/2/2016 and 6/9/2016



State of Idaho

DEPARTMENT OF WATER RESOURCES

Northern Region, 7600 Mineral Drive, Suite 100, Coeur d'Alene, Idaho 83815

Phone: (208) 762-2800 FAX: (208) 762-2819 www.idwr.idaho.gov

May 31, 2016

C.L. "BUTCH" OTTER
Governor

GARY SPACKMAN
Director

RESORT WATER CO INC
165 VILLAGE LN STE A
SANDPOINT, ID 83864

Application For Permit No. 96-9610

Dear Applicant(s):

The Department of Water Resources has received your water right application. Please refer to the number referenced above in all future correspondence regarding this application.

Due to another publication error at the Bonner County Daily Bee, the legal notice concerning this application must be re-advertised. We apologize for the delay, but we are required to re-publish by Idaho Code § 42-203A.

A legal notice of the application has been prepared and is scheduled for publication in the BONNER COUNTY DAILY BEE, on 6/2/2016 and 6/9/2016. Protests to this application may be submitted for a period ending ten (10) days after the second publication.

If the application is protested, you will be sent a copy of each protest. All protests must be resolved before the application can be considered for approval. If the protest(s) cannot be resolved voluntarily, the Department will conduct a conference and/or hearing on the matter.

If the application is not protested, the Department will process your application and notify you of any action taken on the application. If your application is approved, the Department will send you a copy of the permit.

Please contact this office if you have any questions regarding the application.

Sincerely,

A handwritten signature in cursive script that reads "Morgan Case".

Morgan Case
Northern Regional Manager

Ball, Dianne

From: VanSickle, Melinda [mvansickle@cdapress.com]
Sent: Friday, May 06, 2016 1:26 PM
To: Ball, Dianne
Subject: Re: Application for Permit No. 97-7531, 97-7532, 97-7534, 96-9609, 96-9610
Attachments: SNP LEGAL 3758.pdf

Your ad will be published in the Daily Bee on May 19 and May 26. Please review attached proof.

The total charge will be \$0, due to publishing error on original publication.

Thank you.

Melinda VanSickle

Coeur d'Alene Press~Bonner County Daily Bee

215 N. Second St

Coeur d'Alene, ID 83814

Office: 208.664.8176

Email: mvansickle@cdapress.com; **LEGALS Email:** legals@cdapress.com



On Fri, May 6, 2016 at 11:58 AM, Ball, Dianne <Dianne.Ball@idwr.idaho.gov> wrote:

Please publish the enclosed legal notice on the dates indicated, May 19 and 26, 2016, (once a week for two consecutive weekly issues).

This is a re-publication of our legal notice that was earlier published on the wrong dates (not the dates we requested), therefore there should be no charge for this publication cycle. If you have any questions, please call me. *If you cannot publish the notice on the proposed dates, please contact us immediately.*

This should be very close to press ready – for 2-column, 8pt, Century Old Style font.

Please note the area(s) under **USE** containing dates and water amounts that are offset and lined up. Our legal should appear in this format.

Please also send a **proof/preview** copy for my review before this actually goes to press.

If you have any questions, please contact me as early as possible.

An affidavit of publication must be submitted to the Department along with the publication bill. Please send the affidavit and bill to this office before 6/6/2016. Your cooperation is appreciated.

Ball, Dianne

From: Ball, Dianne
Sent: Friday, May 06, 2016 11:58 AM
To: Legal Notices BCDB
Cc: Frederick, Adam; Maxey, Shaun; Case, Morgan
Subject: Application for Permit No. 97-7531, 97-7532, 97-7534, 96-9609, 96-9610
Attachments: LegalNotice 05-06-16 BCDB e-mail 96-9609, 9610, 97-7531, 7532 7534.doc

Please publish the enclosed legal notice on the dates indicated, May 19 and 26, 2016, (once a week for two consecutive weekly issues).

This is a re-publication of our legal notice that was earlier published on the wrong dates (not the dates we requested), therefore there should be no charge for this publication cycle. If you have any questions, please call me. *If you cannot publish the notice on the proposed dates, please contact us immediately.*

This should be very close to press ready – for 2-column, 8pt, Century Old Style font.

Please note the area(s) under **USE** containing dates and water amounts that are offset and lined up. Our legal should appear in this format.

Please also send a **proof/preview** copy for my review before this actually goes to press.

If you have any questions, please contact me as early as possible.

An affidavit of publication must be submitted to the Department along with the publication bill. Please send the affidavit and bill to this office before 6/6/2016. Your cooperation is appreciated.

Dianne Ball

Administrative Assistant
Idaho Department of Water Resources
7600 N Mineral Dr., Ste. 100
Coeur d'Alene, ID 83815
208-762-2800 Fax 208-762-2819

The following application(s) have been filed to appropriate the public waters of the State of Idaho:

96-9609

STACY BELL-POWELL

10932 81ST

EDMONTON, AB T5H 1L5 CA

Point of Diversion SESE S22 T57N R02W BONNER County

Source PEND OREILLE RIVER tributary COLUMBIA RIVER

Use: DOMESTIC 01/01 to 12/31 0.04 CFS
Total Diversion: 0.04 CFS

Date Filed: 3/17/2016

Place of Use: DOMESTIC T57N R02W S22 SESE

Domestic use is for 1 home with up to 1/2 acre irrigation.

96-9610

RESORT WATER CO INC

165 VILLAGE LN STE A

SANDPOINT, ID 83864

Point of Diversion NWSW S20 T58N R02W BONNER County

Point of Diversion SWNW S20 T58N R02W BONNER County

Point of Diversion SWNW S20 T58N R02W BONNER County

Point of Diversion NWSW S20 T58N R02W BONNER County

Source for all: GROUND WATER

Use: MUNICIPAL 01/01 to 12/31 0.45 CFS
Total Diversion: 0.45 CFS

Date Filed: 2/10/2016

Place of Use: MUNICIPAL

Municipal use is within service area of applicant.

97-7531

DAN TERRY

4827 GLEASON MC ABEE FALLS RD

PRIEST RIVER, ID 83856

Point of Diversion SWSWNE S8 T58N R04W BONNER County

Source SPRING tributary SINKS

Use: POWER 01/01 to 12/31 0.12 CFS
Total Diversion: 0.12 CFS

Date Filed: 3/4/2016

Place of Use: POWER T58N R04W S8 SWNE

97-7532

DAN TERRY

4827 GLEASON MC ABEE FALLS RD

PRIEST RIVER, ID 83856

Point of Diversion L2(SENE) S8 T58N R04W BONNER County

Source PRIEST RIVER tributary PEND OREILLE RIVER

Point of Diversion SWSWNE S8 T58N R04W BONNER County

Source SPRING tributary SINKS

Use: DIVERSION to STORAGE 01/01 to 12/31 0.75 CFS

Use: FIRE PROTECTION Storage 01/01 to 12/31 134.4 AF

Use: IRRIGATION from Storage 01/01 to 12/31 90 AF

Use: IRRIGATION Storage 01/01 to 12/31 224.4 AF

Use: RECREATION Storage 01/01 to 12/31 134.4 AF

Use: STOCKWATER from Storage 01/01 to 12/31 0.4 AF

Use: STOCKWATER Storage 01/01 to 12/31 134.8 AF

Total Diversion: 0.75 CFS

Date Filed: 3/21/2016

Place of Use: DIVERSION to Storage T58N R04W S8 SWNE

L2(SENE)

Place of Use: FIRE PROTECTION Storage T58N R04W S8 SWNE

Place of Use: RECREATION Storage T58N R04W S8 SWNE

Place of Use: STOCKWATER Storage T58N R04W S8 SWNE

Place of Use: IRRIGATION Storage T58N R04W S8 SWNE NESW

Place of Use: IRRIGATION from Storage T58N R04W S8 (NENE)

SWNE L2(SENE)

Place of Use: STOCKWATER from Storage T58N R04W S8 SWNE

Total Acres: 30

Stockwater use is for 30 head of cattle.

Recreation use is for fishing, swimming, & similar activities.

Publication 2
Submission
was correct.
(In publication:
Proof shows ↓
Patent date 4/25/16)

97-7534

STATE OF IDAHO
DEPT OF LANDS
300 N 6TH ST STE 103
PO BOX 83720
BOISE, ID 83720-0050
DANIEL STOWE
8113 N MEGHAN
SPOKANE, WA 99208
Point of Diversion NENWNW S8 T59N R04W BONNER County
Source SPRING tributary SINKS
Use: DOMESTIC 01/01 to 12/31 0.04 CFS
Total Diversion: 0.04 CFS

Date Filed: 3/15/2016

Place of Use: DOMESTIC T59N R04W S5 L3(NWSW)

Domestic use is for 1 home & up to 1/2 acre irrigation. Permits will be subject to all prior water rights. For additional information concerning the property location, contact Northern Region office at (208) 762-2800; or for a full description of the right(s) please see:

www.idwr.idaho.gov/apps/ExtSearch/WRFiling.asp

Protests may be submitted based on the criteria of Idaho Code § 42-203A. Any protest against the approval of this application must be filed with the Director, Dept. of Water Resources, Northern Region, 7600 Mineral Drive, Suite 100, Coeur D' Alene ID 83815 together with a protest fee of \$25.00 for each application on or before 6/6/2016. The protestant must also send a copy of the protest to the applicant.

GARY SPACKMAN, Director

Published on 5/19/2016 and 5/26/2016



State of Idaho

DEPARTMENT OF WATER RESOURCES

Northern Region, 7600 Mineral Drive, Suite 100, Coeur d'Alene, Idaho 83815

Phone: (208) 762-2800 FAX: (208) 762-2819 www.idwr.idaho.gov

May 6, 2016

C.L. "BUTCH" OTTER
Governor

GARY SPACKMAN
Director

RESORT WATER CO INC
165 VILLAGE LN STE A
SANDPOINT, ID 83864

Application For Permit No. 96-9610

Dear Applicant(s):

The Department of Water Resources has received your water right application. Please refer to the number referenced above in all future correspondence regarding this application.

Due to a publication error at the Bonner County Daily Bee, the legal notice concerning this application must be re-advertised.

A legal notice of the application has been prepared and is scheduled for publication in the BONNER COUNTY DAILY BEE on 5/19/2016 and 5/26/2016. Protests to this application may be submitted for a period ending ten (10) days after the second publication.

If the application is protested, you will be sent a copy of each protest. All protests must be resolved before the application can be considered for approval. If the protest(s) cannot be resolved voluntarily, the Department will conduct a conference and/or hearing on the matter.

If the application is not protested, the Department will process your application and notify you of any action taken on the application. If your application is approved, the Department will send you a copy of the permit.

Please contact this office if you have any questions regarding the application.

Sincerely,

Adam Frederick

Adam Frederick
Water Resource Agent

public waters of the State of Idaho:

98-9609

STACY BELL-POWELL
10932 81ST

EDMONTON, AB T5H 1L5 CA

Point of Diversion SESE S22 T57N R02W BONNER County

Source: PEND OREILLE RIVER tributary COLUMBIA RIVER

Use: DOMESTIC

01/01 to 12/31

0.04 CFS

Date Filed: 3/17/2016

Total Diversion:

0.04 CFS

Place of Use: DOMESTIC T57N R02W S22 SESE

Domestic use is for 1 home with up to 1/2 acre irrigation.

98-9610

RESORT WATER CO INC

165 VILLAGE LN STE A

SANDPOINT, ID 83864

Point of Diversion NWSW S20 T58N R02W BONNER County

Point of Diversion SWNW S20 T58N R02W BONNER County

Point of Diversion SWNW S20 T58N R02W BONNER County

Point of Diversion NWSW S20 T58N R02W BONNER County

Source for all: GROUND WATER

Use: MUNICIPAL

01/01 to 12/31

0.45 CFS

Date Filed: 2/10/2016

Total Diversion:

0.45 CFS

Place of Use: MUNICIPAL

Municipal use is within service area of applicant.

97-7531

DAN TERRY

4827 GLEASON MC ABEE FALLS RD

PRIEST RIVER, ID 83856

Point of Diversion SWSWNE S8 T58N R04W-BONNER County

Source: SPRING tributary SINKS

Use: POWER

01/01 to 12/31

0.12 CFS

Date Filed: 3/4/2016

Total Diversion:

0.12 CFS

Place of Use: POWER T58N R04W S8 SWNE

97-7532

DAN TERRY

4827 GLEASON MC ABEE FALLS RD

PRIEST RIVER, ID 83856

Point of Diversion L2(SENE) S8 T58N R04W BONNER County

Source: PRIEST RIVER tributary PEND OREILLE RIVER

Point of Diversion SWSWNE S8 T58N R04W BONNER County

Source: SPRING tributary SINKS

Use: DIVERSION to STORAGE

01/01 to 12/31

0.75 CFS

Use: FIRE PROTECTION Storage

01/01 to 12/31

134.4 AF

Use: IRRIGATION from Storage

01/01 to 12/31

90 AF

Use: IRRIGATION Storage

01/01 to 12/31

24.4 AF

Use: RECREATION Storage

01/01 to 12/31

134.4 AF

Use: STOCKWATER from Storage

01/01 to 12/31

0.4 AF

Use: STOCKWATER Storage

01/01 to 12/31

134.8 AF

Total Diversion:

0.75 CFS

Date Filed: 3/21/2016

Place of Use: DIVERSION to Storage T58N R04W S8 SWNE

L2(SENE)

Place of Use: FIRE PROTECTION Storage T58N R04W S8 SWNE

Place of Use: RECREATION Storage T58N R04W S8 SWNE

Place of Use: STOCKWATER Storage T58N R04W S8 SWNE

Place of Use: IRRIGATION Storage T58N R04W S8 SWNE NESW

Place of Use: IRRIGATION from Storage T58N R04W S8 (NENE)

SWNE L2(SENE)

Place of Use: STOCKWATER from Storage T58N R04W S8 SWNE

Total Acres: 30

Stockwater use is for 30 head of cattle.

Recreation use is for fishing, swimming, & similar activities.

97-7534

STATE OF IDAHO

DEPT OF LANDS

300 N 6TH ST STE 103

PO BOX 83720

BOISE, ID 83720-0050

DANIEL STOWE

8113 N MEGHAN

SPOKANE, WA 99208

Point of Diversion NENWNW S8 T59N R04W BONNER County

Source: SPRING tributary SINKS

Use: DOMESTIC

01/01 to 12/31

0.04 CFS

Date Filed: 3/15/2016

Total Diversion:

0.04 CFS

Place of Use: DOMESTIC T59N R04W S8 L3(NWSW) Domestic use

is for 1 home & up to 1/2 acre irrigation.

Permits will be subject to all prior water rights. For additional

information concerning the property location, contact Northern

Region office at (208) 762-2800; or for a full description of the

right(s), please see:

www.idwr.idaho.gov/apps/ExtSearch/WRFiling.asp

Protests may be submitted based on the criteria of Idaho Code §

42-203A. Any protest against the approval of this application must be

filed with the Director, Dept. of Water Resources, Northern Region,

7800 Mineral Drive, Suite 100, Coeur D'Alene ID 83815 together

with a protest fee of \$25.00 for each application on or before

4/25/2016. The protestant must also send a copy of the protest to

the applicant.

GARY SPACKMAN, Director

Published on 4/7/2016 and 4/14/2016

SNP LEGAL 3693

APR 09 14 2016

RECEIVED
MAY 04 2016
IDWR / NORTH

*Published on
wrong date*

Ball, Dianne

From: Ball, Dianne
Sent: Tuesday, March 29, 2016 12:19 PM
To: Legal Notices BCDB (bcdblegals@cdapress.com); Legal Notices BCDB and CDA - Melinda VanSickle (mvansickle@cdapress.com)
Cc: Frederick, Adam; Maxey, Shaun; Case, Morgan
Subject: Application for Permit No. 97-7531, 97-7532, 97-7534, 96-9609, 96-9610
Attachments: LegalNotice 03-29-16 BCDB e-mail 96-9609, 9610, 97-7531, 7532 7534.doc

Good afternoon, Melinda

Please publish the enclosed legal notice on the dates indicated, April 7 and 14, 2016, (once a week for two consecutive weekly issues). If you cannot publish the notice on the proposed dates, please contact us immediately.

This legal is a little longer than some , but it still should be very close to press ready – for 2-column, 8pt, Century Old Style font.

Please note the area(s) under **USE** containing dates and water amounts that are offset and lined up. Our legal should appear in this format.

Please also send a proof/preview copy for my review before this actually goes to press.

If you have any questions, please contact me as early as possible.

An affidavit of publication must be submitted to the Department along with the publication bill. Please send the affidavit and bill to this office before 4/25/2016. Your cooperation is greatly appreciated.

Melinda, it's truly a pleasure working with you, and thanks for all your help in making our legals appear as submitted.

Dianne Ball

Administrative Assistant
Idaho Department of Water Resources
7600 N Mineral Dr., Ste. 100
Coeur d'Alene, ID 83815
208-762-2800 Fax 208-762-2819

The following application(s) have been filed to appropriate the public waters of the State of Idaho:

96-9609

STACY BELL POWELL

10932 81ST

EDMONTON, AB T5H 1L5 CA

Point of Diversion SESE S22 T57N R02W BONNER County

Source PEND OREILLE RIVER tributary COLUMBIA RIVER

Use: DOMESTIC 01/01 to 12/31 0.04 CFS
Total Diversion: 0.04 CFS

Date Filed: 3/17/2016

Place of Use: DOMESTIC T57N R02W S22 SESE

Domestic use is for 1 home with up to 1/2 acre irrigation.

96-9610

RESORT WATER CO INC

165 VILLAGE LN STE A

SANDPOINT, ID 83864

Point of Diversion NWSW S20 T58N R02W BONNER County

Point of Diversion SWNW S20 T58N R02W BONNER County

Point of Diversion SWNW S20 T58N R02W BONNER County

Point of Diversion NWSW S20 T58N R02W BONNER County

Source for all: GROUND WATER

Use: MUNICIPAL 01/01 to 12/31 0.45 CFS
Total Diversion: 0.45 CFS

Date Filed: 2/10/2016

Place of Use: MUNICIPAL

Municipal use is within service area of applicant.

97-7531

DAN TERRY

4827 GLEASON MC ABEE FALLS RD

PRIEST RIVER, ID 83856

Point of Diversion SWSWNE S8 T58N R04W BONNER County

Source SPRING tributary SINKS

Use: POWER 01/01 to 12/31 0.12 CFS
Total Diversion: 0.12 CFS

Date Filed: 3/4/2016

Place of Use: POWER T58N R04W S8 SWNE

97-7532

DAN TERRY

4827 GLEASON MC ABEE FALLS RD

PRIEST RIVER, ID 83856

Point of Diversion L2(SENE) S8 T58N R04W BONNER County

Source PRIEST RIVER tributary PEND OREILLE RIVER

Point of Diversion SWSWNE S8 T58N R04W BONNER County

Source SPRING tributary SINKS

Use: DIVERSION to STORAGE 01/01 to 12/31 0.75 CFS
Use: FIRE PROTECTION Storage 01/01 to 12/31 134.4 AF
Use: IRRIGATION from Storage 01/01 to 12/31 90 AF
Use: IRRIGATION Storage 01/01 to 12/31 224.4 AF
Use: RECREATION Storage 01/01 to 12/31 134.4 AF
Use: STOCKWATER from Storage 01/01 to 12/31 0.4 AF
Use: STOCKWATER Storage 01/01 to 12/31 134.8 AF
Total Diversion: 0.75 CFS

Date Filed: 3/21/2016

Place of Use: DIVERSION to Storage T58N R04W S8 SWNE
L2(SENE)

Place of Use: FIRE PROTECTION Storage T58N R04W S8 SWNE

Place of Use: RECREATION Storage T58N R04W S8 SWNE

Place of Use: STOCKWATER Storage T58N R04W S8 SWNE

Place of Use: IRRIGATION Storage T58N R04W S8 SWNE NESW

Place of Use: IRRIGATION from Storage T58N R04W S8 (NENE)
SWNE L2(SENE)

Place of Use: STOCKWATER from Storage T58N R04W S8 SWNE

Total Acres: 30

Stockwater use is for 30 head of cattle.

Recreation use is for fishing, swimming, & similar activities.

97-7534

STATE OF IDAHO
DEPT OF LANDS
300 N 6TH ST STE 103
PO BOX 83720
BOISE, ID 83720-0050
DANIEL STOWE
8113 N MEGHAN
SPOKANE, WA 99208

Point of Diversion NENWNW S8 T59N R04W BONNER County
Source SPRING tributary SINKS

Use: DOMESTIC 01/01 to 12/31 0.04 CFS
Total Diversion: 0.04 CFS

Date Filed: 3/15/2016

Place of Use: DOMESTIC T59N R04W S5 L3(NWSW) Domestic use
is for 1 home & up to 1/2 acre irrigation.

Permits will be subject to all prior water rights. For additional
information concerning the property location, contact Northern
Region office at (208) 762-2800, or for a full description of the right(s),
please see:

www.idwr.idaho.gov/apps/ExtSearch/WRFiling.asp.

Protests may be submitted based on the criteria of Idaho Code § 42-
203A. Any protest against the approval of this application must be
filed with the Director, Dept. of Water Resources, Northern Region,
7600 Mineral Drive, Suite 100, Coeur D' Alene ID 83815 together
with a protest fee of \$25.00 for each application on or before
4/25/2016. The protestant must also send a copy of the protest to the
applicant.

GARY SPACKMAN, Director

Published on 4/7/2016 and 4/14/2016



State of Idaho

DEPARTMENT OF WATER RESOURCES

Northern Region, 7600 Mineral Drive, Suite 100, Coeur d'Alene, Idaho 83815

Phone: (208) 762-2800 FAX: (208) 762-2819 www.idwr.idaho.gov

C.L. "BUTCH" OTTER
Governor

GARY SPACKMAN
Director

March 29, 2016

RESORT WATER CO INC
165 VILLAGE LN STE A
SANDPOINT, ID 83864

Application For Permit No. 96-9610

Dear Applicant(s):

The Department of Water Resources has received your water right application. Please refer to the number referenced above in all future correspondence regarding this application.

A legal notice of the application has been prepared and is scheduled for publication in the BONNER COUNTY DAILY BEE on 4/7/2016 and 4/14/2016. Protests to this application may be submitted for a period ending ten (10) days after the second publication.

If the application is protested, you will be sent a copy of each protest. All protests must be resolved before the application can be considered for approval. If the protest(s) cannot be resolved voluntarily, the Department will conduct a conference and/or hearing on the matter.

If the application is not protested, the Department will process your application and notify you of any action taken on the application. If your application is approved, the Department will send you a copy of the permit.

Please contact this office if you have any questions regarding the application.

Sincerely,

Adam Frederick

Adam Frederick
Water Resource Agent,



T-O ENGINEERS

February 8, 2016

Mr. Adam Frederick
Water Resource Agent
Idaho Department of Water Resources
7600 Mineral Drive, Suite 100
Coeur d'Alene, ID 83815-7763

RECEIVED
FEB 10 2016
IDWATER/SOUTHERN

RE: Resort Water Company, Inc.

Subject: Application for Permit – Municipal Water Right

Dear Adam:

Please find enclosed an Application for Permit for additional Municipal Water Rights for Resort Water Company, Inc. Included with the application are the Municipal Water Right Checklist, Place of Use (POU) Boundary Map, Municipal Questionnaire, and DEQ documentation as a Public Water System.

Please note that the applicant would also like to adjust the POU for Water Right 96-9129 and Water Permit 96-8725 per the enclosed map. Also note the two separate POU boundaries shown; one encompassing the main village area and the second encompassing the new Summit Lodge site to the north.

The applicant is also seeking licensure of Water Permit 96-8725 as a Municipal Water Right.

If you have any questions, please contact me at (208) 762-3644.

Sincerely,

T-O ENGINEERS, INC.

Scott McNee, P.E.
Project Manager

Cc: Tom Trulock, Resort Water Company

Enclosures

MUNICIPAL PROVIDER QUESTIONNAIRE

Date February 2, 2016

Applicant Resort Water Company, Inc.

a.) Must be a corporation or association registered to do business in the State of Idaho

Contact Person Tom Trulock, President

Phone Number (208) 255-3046

Public Water Supply Number ID1090123

b.) PWS numbers are issued by the Department of Environmental Quality

- | | | |
|---|-------|--|
| 1. Number of homes proposed | No. | 296 ERUs Existing
709 ERUs Proposed |
| 2. Proposed size of lawn & garden per home in acres <u>0</u> | Total | <u>0</u> |
| 3. Acres of other proposed irrigation such as parks, common areas, open spaces or golf courses | Total | <u>20</u> |
| 4. Total acres proposed to be irrigated #2 + #3 | Total | <u>20</u> |
| 5. a.) Number of Commercial uses proposed | No. | 126 ERUs Existing
147 ERUs Proposed |
| 1.) Specify Type <u>Lodging</u> | | |
| <u>Restaraunts</u> | | |
| <u>Retail</u> | | |
| b.) Total anticipated annual volume use in gallons or acre-feet | No. | <u>6.45 million gallons</u> |
| 6. a.) Number of Industrial uses proposed to be served | No. | <u>0</u> |
| 1.) Specify Type _____ | | |
| _____ | | |
| b.) Total anticipated annual volume in gallons or acre-feet | Total | <u>0</u> |
| 7. Fire Protection diversion requirement in gallons/minute or cfs. | | <u>1875 gpm</u> |
| a.) Fire Protection will be identified as a separate use on the application. | | |
| 8. If the source is ground water, has a pump test been performed? Yes <u>x</u> , No _____. | | |
| a.) If <u>yes</u> explain the result, including maximum rate of diversion, well draw down, rate of recovery, etc. <u>Existing wells and pumps as follows:</u> | | |
| <u>Well #4-60 gpm (0.134 cfs); Well #5-150 gpm (0.334 cfs);</u> | | |
| <u>Well #6-70 gpm (0.156 cfs). Proposed Well #7-150 gpm (0.334 cfs).</u> | | |

*Note: ERU = Equivalent Residential Unit.