

**STATE OF IDAHO
DEPARTMENT OF WATER RESOURCES**

**TRANSFER OF WATER RIGHT
TRANSFER NO. 80686**

This is to certify that: **OAKLEY CANAL CO**
PO BOX 207
OAKLEY, ID 83346

has requested a change to the water right(s) listed below. This change in water right(s) is authorized pursuant to the provisions of Section 42-222, Idaho Code. A summary of the changes is also listed below. The authorized change for each affected water right, including conditions of approval, is shown on the following pages of this document.

Summary of Water Rights Before the Proposed Changes

<u>Water Right</u>	<u>Origin/Basis</u>	<u>Priority Date</u>	<u>Diversion Rate</u>	<u>Diversion Volume</u>	<u>Acre Limit</u>	<u>Total Acres</u>	<u>Source</u>
45-12438	WR/DECREED	5/1/1882	64.800 cfs	N/A	3240.0	27550.0	GOOSE CREEK
45-12443	WR/DECREED	10/1/1881	51.700 cfs	N/A	2585.0	27550.0	GOOSE CREEK
45-12448	WR/DECREED	1/1/1921	0.130 cfs	94.1 af	N/A	27550.0	GROUND WATER
45-12449	WR/DECREED	11/1/1880	25.800 cfs	N/A	1290.2	27550.0	GOOSE CREEK
45-12455	WR/DECREED	5/1/1879	6.400 cfs	N/A	320.0	27550.0	GOOSE CREEK
45-12457	WR/DECREED	1/1/1935	0.640 cfs	434.4 af	N/A	27550.0	GROUND WATER
45-12749	WR/DECREED	7/1/1877	12.200 cfs	N/A	610.0	27550.0	GOOSE CREEK
45-12750	WR/DECREED	6/30/1878	5.000 cfs	N/A	250.0	27550.0	GOOSE CREEK
45-132	WR/DECREED	8/1/1883	0.800 cfs	N/A	40.0	27550.0	GOOSE CREEK
45-133	WR/DECREED	4/1/1884	4.000 cfs	N/A	200.0	27550.0	GOOSE CREEK
45-2040	WR/DECREED	3/27/1908	500.000 cfs	74350.0 af	26905.8	27550.0	GOOSE CREEK
45-2059	WR/DECREED	3/10/1909	600.000 cfs	74350.0 af	24974.0	27550.0	GOOSE CREEK
45-2060	WR/DECREED	3/10/1909	70.000 cfs	N/A	24974.0	27550.0	LITTLE COTTONWOOD CREEK
45-2062	WR/DECREED	3/10/1909	70.000 cfs	N/A	24974.0	27550.0	BIG COTTONWOOD CREEK
45-2063	WR/DECREED	3/10/1909	100.000 cfs	74350.0 af	24974.0	27550.0	BIRCH CREEK
45-93	WR/DECREED	4/1/1875	3.172 cfs	N/A	158.6	27550.0	GOOSE CREEK
45-94	WR/DECREED	4/1/1876	6.350 cfs	N/A	317.5	27550.0	GOOSE CREEK

Purpose of Transfer (Changes Proposed)

<u>Current Number</u>	<u>Split</u>	<u>POD</u>	<u>POU</u>	<u>Add POD</u>	<u>Period of Use</u>	<u>Nature of Use</u>
45-12438	NO	NO	YES	YES	NO	NO
45-12443	NO	NO	YES	YES	NO	NO
45-12448	NO	NO	YES	YES	NO	NO
45-12449	NO	NO	YES	YES	NO	NO
45-12455	NO	NO	YES	YES	NO	NO
45-12457	NO	NO	YES	YES	NO	NO
45-12749	NO	NO	YES	YES	NO	NO
45-12750	NO	NO	YES	YES	NO	NO
45-132	NO	NO	YES	YES	NO	NO
45-133	NO	NO	YES	YES	NO	NO
45-2040	NO	NO	YES	YES	NO	NO

Transfer No. 80686

SUPPORT DATA

IN FILE # **45-93**

**STATE OF IDAHO
DEPARTMENT OF WATER RESOURCES**

**TRANSFER OF WATER RIGHT
TRANSFER NO. 80686**

Purpose of Transfer (Changes Proposed)

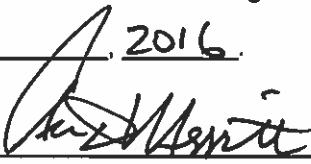
<u>Current Number</u>	<u>Split</u>	<u>POD</u>	<u>POU</u>	<u>Add POD</u>	<u>Period of Use</u>	<u>Nature of Use</u>
45-2059	NO	NO	YES	YES	NO	NO
45-2060	NO	NO	YES	NO	NO	NO
45-2062	NO	NO	YES	NO	NO	NO
45-2063	NO	NO	YES	YES	NO	NO
45-93	NO	NO	YES	YES	NO	NO
45-94	NO	NO	YES	YES	NO	NO

Summary Of Water Rights After the Approved Change

<u>Existing Right</u>	<u>New No. (Changed Portion)</u>	<u>Transfer Rate</u>	<u>Transfer Volume</u>	<u>Acre Limit</u>	<u>Total Acres</u>	<u>New No. (remaining portion)</u>	<u>Remaining Rate</u>	<u>Remaining Volume</u>	<u>Remaining Acre Limit</u>	<u>Remaining Total Acres</u>
45-12438	45-12438	64.800 cfs	N/A	3240.0	157237	N/A	N/A	N/A	N/A	N/A
45-12443	45-12443	51.700 cfs	N/A	2585.0	157237	N/A	N/A	N/A	N/A	N/A
45-12448	45-12448	0.130 cfs	94.1 af	N/A	157237	N/A	N/A	N/A	N/A	N/A
45-12449	45-12449	25.800 cfs	N/A	1290.2	157237	N/A	N/A	N/A	N/A	N/A
45-12455	45-12455	6.400 cfs	N/A	320.0	157237	N/A	N/A	N/A	N/A	N/A
45-12457	45-12457	0.640 cfs	434.4 af	N/A	157237	N/A	N/A	N/A	N/A	N/A
45-12749	45-12749	12.200 cfs	N/A	610.0	157237	N/A	N/A	N/A	N/A	N/A
45-12750	45-12750	5.000 cfs	N/A	250.0	157237	N/A	N/A	N/A	N/A	N/A
45-132	45-132	0.800 cfs	N/A	40.0	157237	N/A	N/A	N/A	N/A	N/A
45-133	45-133	4.000 cfs	N/A	200.0	157237	N/A	N/A	N/A	N/A	N/A
45-2040	45-2040	500.000 cfs	74350.0 af	26905.8	157237	N/A	N/A	N/A	N/A	N/A
45-2059	45-2059	600.000 cfs	74350.0 af	24974.0	157237	N/A	N/A	N/A	N/A	N/A
45-2060	45-2060	70.000 cfs	N/A	24974.0	157237	N/A	N/A	N/A	N/A	N/A
45-2062	45-2062	70.000 cfs	N/A	24974.0	157237	N/A	N/A	N/A	N/A	N/A
45-2063	45-2063	100.000 cfs	48794.1 af	N/A	157237	N/A	N/A	N/A	N/A	N/A
45-93	45-93	3.172 cfs	N/A	158.6	157237	N/A	N/A	N/A	N/A	N/A
45-94	45-94	6.350 cfs	N/A	317.5	157237	N/A	N/A	N/A	N/A	N/A
COMBINED TOTALS		1520.992 cfs	N/A	N/A	157237	N/A	N/A	N/A	N/A	N/A

This water right(s) is subject to all prior water rights and shall be administered in accordance with Idaho law and applicable rules of the Department of Water Resources. Detailed Water Right Description(s) attached.

Dated this 31st day of May, 2016.



 Southern Region Manager

WATER RIGHT NO. 45-2059
As Modified by Transfer No. 80686

CONDITIONS OF APPROVAL

6. Rights 45-2040, 45-2059, 45-2063, 45-12448, and 45-12457 when combined shall not exceed a total annual storage volume of 74,350 AF.
7. Use of water under this right will be regulated by a watermaster with responsibility for the distribution of water among appropriators within a water district. At the time of this approval, this water right is within State Water District No. 45C.
8. The right holder shall maintain a measuring device and lockable controlling works of a type approved by the Department in a manner that will provide the watermaster suitable control of the diversion(s).
9. The storage of water under this right is contingent upon continued certification by the Department of Water Resources under the dam safety provisions of the Idaho Code, authorizing storage.
10. This right does not grant any right-of-way or easement across the land of another.
11. Place of use does not include federal public lands unless authorized in writing by the managing federal agency.
12. The right holder shall accomplish the change authorized by this transfer within one year of the date of this approval.
13. Failure of the right holder to comply with the conditions of this transfer is cause for the Director to rescind approval of the transfer.
14. Pursuant to Section 42-1412(6), Idaho Code, this water right is subject to such general provisions necessary for the definition of the rights or for the efficient administration of water rights as determined by the Snake River Basin Adjudication court in the final unified decree entered 08/26/2014.

WATER RIGHT NO. 45-12449

As Modified by Transfer No. 80686

In accordance with the approval of Transfer No. 80686, Water Right No. 45-12449 is now described as follows:

Right Holder: OAKLEY CANAL CO
PO BOX 207
OAKLEY, ID 83346

Priority Date: 11/1/1880

Source: GOOSE CREEK **Tributary:** SNAKE RIVER

<u>BENEFICIAL USE</u>	<u>From</u>	<u>To</u>	<u>Diversion Rate</u>
IRRIGATION	03/15	to 11/15	25.800 cfs
			25.800 cfs

LOCATION OF POINT(S) OF DIVERSION

GOOSE CREEK	SWNWSW	Sec 17 Twp 14S Rge 22E	CASSIA County	(R)
GOOSE CREEK	NWNENE	Sec 19 Twp 14S Rge 22E	CASSIA County	(R)
GOOSE CREEK	SWNENE	Sec 19 Twp 14S Rge 22E	CASSIA County	
GOOSE CREEK	SWNWSW	Sec 17 Twp 14S Rge 22E	CASSIA County	(R)

CONDITIONS OF APPROVAL

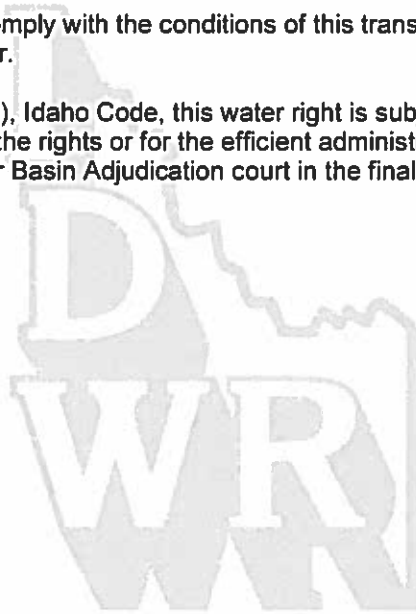
1. Place of use is within the area served by Oakley Canal Company.
2. The boundary encompassing the place of use for this water right is described with a digital boundary as authorized by Idaho law. The data comprising the digital boundary are stored in the electronic document management system of the Department and are incorporated into this approval by this reference. A map depicting the place of use is attached to this approval document to illustrate the place of use described by the digital boundary.
3. This right is limited to the irrigation of 1,290.2 acres within the authorized place of use in a single irrigation season.
4. The natural flow irrigation use described by rights 45-93, 45-94, 45-132, 45-133, 45-2040, 45-2059, 45-2060, 45-2062, 45-12438, 45-12443, 45-12449, 45-12455, 45-12749, and 45-12750 when combined shall not exceed the irrigation of 27,550.0 acres in a single irrigation season.
5. Use of water under this right will be regulated by a watermaster with responsibility for the distribution of water among appropriators within a water district. At the time of this approval, this water right is within State Water District No. 45C.
6. The right holder shall maintain a measuring device and lockable controlling works of a type approved by the Department in a manner that will provide the watermaster suitable control of the diversion(s).
7. This right does not grant any right-of-way or easement across the land of another.

Transfer No. 80686

WATER RIGHT NO. 45-12449
As Modified by Transfer No. 80686

CONDITIONS OF APPROVAL

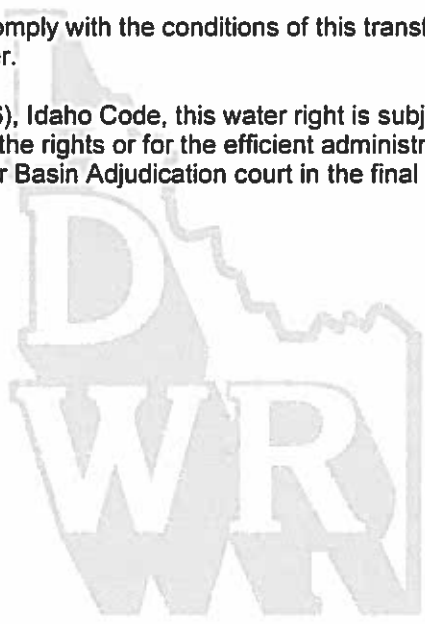
8. Place of use does not include federal public lands unless authorized in writing by the managing federal agency.
9. The right holder shall accomplish the change authorized by this transfer within one year of the date of this approval.
10. Failure of the right holder to comply with the conditions of this transfer is cause for the Director to rescind approval of the transfer.
11. Pursuant to Section 42-1412(6), Idaho Code, this water right is subject to such general provisions necessary for the definition of the rights or for the efficient administration of water rights as determined by the Snake River Basin Adjudication court in the final unified decree entered 08/26/2014.



WATER RIGHT NO. 45-12455
As Modified by Transfer No. 80686

CONDITIONS OF APPROVAL

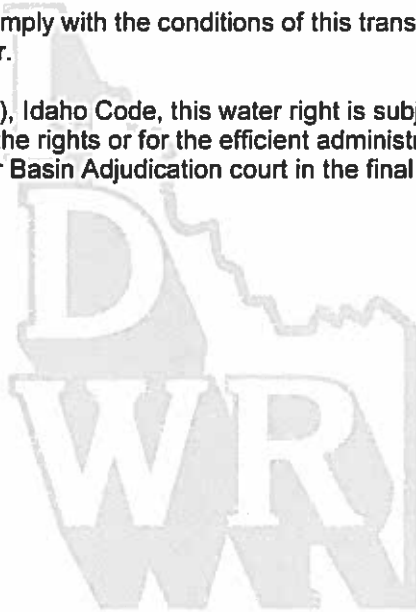
8. Place of use does not include federal public lands unless authorized in writing by the managing federal agency.
9. The right holder shall accomplish the change authorized by this transfer within one year of the date of this approval.
10. Failure of the right holder to comply with the conditions of this transfer is cause for the Director to rescind approval of the transfer.
11. Pursuant to Section 42-1412(6), Idaho Code, this water right is subject to such general provisions necessary for the definition of the rights or for the efficient administration of water rights as determined by the Snake River Basin Adjudication court in the final unified decree entered 08/26/2014.



WATER RIGHT NO. 45-12749
As Modified by Transfer No. 80686

CONDITIONS OF APPROVAL

8. Place of use does not include federal public lands unless authorized in writing by the managing federal agency.
9. The right holder shall accomplish the change authorized by this transfer within one year of the date of this approval.
10. Failure of the right holder to comply with the conditions of this transfer is cause for the Director to rescind approval of the transfer.
11. Pursuant to Section 42-1412(6), Idaho Code, this water right is subject to such general provisions necessary for the definition of the rights or for the efficient administration of water rights as determined by the Snake River Basin Adjudication court in the final unified decree entered 08/26/2014.



WATER RIGHT NO. 45-12750
As Modified by Transfer No. 80686

CONDITIONS OF APPROVAL

8. Place of use does not include federal public lands unless authorized in writing by the managing federal agency.
9. The right holder shall accomplish the change authorized by this transfer within one year of the date of this approval.
10. Failure of the right holder to comply with the conditions of this transfer is cause for the Director to rescind approval of the transfer.
11. Pursuant to Section 42-1412(6), Idaho Code, this water right is subject to such general provisions necessary for the definition of the rights or for the efficient administration of water rights as determined by the Snake River Basin Adjudication court in the final unified decree entered 08/26/2014.



WATER RIGHT NO. 45-12448
As Modified by Transfer No. 80686

In accordance with the approval of Transfer No. 80686, Water Right No. 45-12448 is now described as follows:

Right Holder: OAKLEY CANAL CO
 PO BOX 207
 OAKLEY, ID 83346

Priority Date: 1/1/1921

Source: GROUND WATER

<u>BENEFICIAL USE</u>	<u>From</u>	<u>To</u>	<u>Diversion Rate</u>	<u>Diversion Volume</u>
DIVERSION TO STORAGE	01/01	to 12/31	0.130 cfs	
IRRIGATION FROM STORAGE	03/15	to 11/15		94.1 af
IRRIGATION STORAGE	01/01	to 12/31	0.130 cfs	94.1 af

LOCATION OF POINT(S) OF DIVERSION

GROUND WATER	SWNE	Sec 34 Twp 14S Rge 21E	CASSIA County	
GROUND WATER	SWNE	Sec 34 Twp 14S Rge 21E	CASSIA County	(I)
GROUND WATER	SWNWSW	Sec 17 Twp 14S Rge 22E	CASSIA County	(R)
GROUND WATER	NWNE	Sec 19 Twp 14S Rge 22E	CASSIA County	(R)
GROUND WATER	SWNE	Sec 19 Twp 14S Rge 22E	CASSIA County	(R)
GROUND WATER	SESE	Sec 5 Twp 15S Rge 21E	CASSIA County	
GROUND WATER	SESE	Sec 5 Twp 15S Rge 21E	CASSIA County	
GROUND WATER	SESE	Sec 5 Twp 15S Rge 21E	CASSIA County	(I)
GROUND WATER	SESE	Sec 5 Twp 15S Rge 21E	CASSIA County	(I)
GROUND WATER	SWNWSW	Sec 17 Twp 14S Rge 22E	CASSIA County	(R)

CONDITIONS OF APPROVAL

1. Place of use is within the area served by Oakley Canal Company.
2. The boundary encompassing the place of use for this water right is described with a digital boundary as authorized by Idaho law. The data comprising the digital boundary are stored in the electronic document management system of the Department and are incorporated into this approval by this reference. A map depicting the place of use is attached to this approval document to illustrate the place of use described by the digital boundary.
3. The irrigation from storage use described by this right is limited to the irrigation of 157,237 acres within the digital boundary area served by the Oakley Canal Company in a single irrigation season.
4. The irrigation from storage use described by rights 45-2040, 45-2059, 45-2063, 45-12448, and 45-12457 when combined shall not exceed the irrigation of 157,237 acres within the digital boundary area served by the Oakley Canal Company.
5. Rights 45-2040, 45-2059, 45-2063, 45-12448, and 45-12457 when combined shall not exceed a total annual storage volume of 74,350 AF.

WATER RIGHT NO. 45-12448
As Modified by Transfer No. 80686

CONDITIONS OF APPROVAL

6. Use of water under this right will be regulated by a watermaster with responsibility for the distribution of water among appropriators within a water district. At the time of this approval, this water right is within State Water District No. 140.
7. The right holder shall maintain a measuring device and lockable controlling works of a type approved by the Department in a manner that will provide the watermaster suitable control of the diversion(s).
8. The storage of water under this right is contingent upon continued certification by the Department of Water Resources under the dam safety provisions of the Idaho Code, authorizing storage.
9. This right does not grant any right-of-way or easement across the land of another.
10. Place of use does not include federal public lands unless authorized in writing by the managing federal agency.
11. The right holder shall accomplish the change authorized by this transfer within one year of the date of this approval.
12. Failure of the right holder to comply with the conditions of this transfer is cause for the Director to rescind approval of the transfer.
13. Pursuant to Section 42-1412(6), Idaho Code, this water right is subject to such general provisions necessary for the definition of the rights or for the efficient administration of water rights as determined by the Snake River Basin Adjudication court in the final unified decree entered 08/26/2014.

WATER RIGHT NO. 45-12457
As Modified by Transfer No. 80686

In accordance with the approval of Transfer No. 80686, Water Right No. 45-12457 is now described as follows:

Right Holder: OAKLEY CANAL CO
 PO BOX 207
 OAKLEY, ID 83346

Priority Date: 1/1/1935

Source: GROUND WATER

<u>BENEFICIAL USE</u>	<u>From</u>	<u>To</u>	<u>Diversion Rate</u>	<u>Diversion Volume</u>
DIVERSION TO STORAGE	01/01	to 12/31	0.640 cfs	
IRRIGATION FROM STORAGE	03/15	to 11/15		434.4 af
IRRIGATION STORAGE	01/01	to 12/31	0.640 cfs	434.4 af

LOCATION OF POINT(S) OF DIVERSION

GROUND WATER	SESWNW	Sec 34 Twp 14S Rge 21E	CASSIA County	
GROUND WATER	SESWNW	Sec 34 Twp 14S Rge 21E	CASSIA County	(I)
GROUND WATER	SWNWSW	Sec 17 Twp 14S Rge 22E	CASSIA County	(R)
GROUND WATER	NWNENE	Sec 19 Twp 14S Rge 22E	CASSIA County	(R)
GROUND WATER	SWNENE	Sec 19 Twp 14S Rge 22E	CASSIA County	(R)
GROUND WATER	SWNWSW	Sec 17 Twp 14S Rge 22E	CASSIA County	(R)

CONDITIONS OF APPROVAL

1. Place of use is within the area served by Oakley Canal Company.
2. The boundary encompassing the place of use for this water right is described with a digital boundary as authorized by Idaho law. The data comprising the digital boundary are stored in the electronic document management system of the Department and are incorporated into this approval by this reference. A map depicting the place of use is attached to this approval document to illustrate the place of use described by the digital boundary.
3. The irrigation from storage use described by this right is limited to the irrigation of 157,237 acres within the digital boundary area served by the Oakley Canal Company in a single irrigation season.
4. The irrigation from storage use described by rights 45-2040, 45-2059, 45-2063, 45-12448, and 45-12457 when combined shall not exceed the irrigation of 157,237 acres within the digital boundary area served by the Oakley Canal Company.
5. Rights 45-2040, 45-2059, 45-2063, 45-12448, and 45-12457 when combined shall not exceed a total annual storage volume of 74,350 AF.
6. Use of water under this right will be regulated by a watermaster with responsibility for the distribution of water among appropriators within a water district. At the time of this approval, this water right is within State Water District No. 140.

Transfer No. 80686

WATER RIGHT NO. 45-12457
As Modified by Transfer No. 80686

CONDITIONS OF APPROVAL

7. The right holder shall maintain a measuring device and lockable controlling works of a type approved by the Department in a manner that will provide the watermaster suitable control of the diversion(s).
8. The storage of water under this right is contingent upon continued certification by the Department of Water Resources under the dam safety provisions of the Idaho Code, authorizing storage.
9. This right does not grant any right-of-way or easement across the land of another.
10. Place of use does not include federal public lands unless authorized in writing by the managing federal agency.
11. The right holder shall accomplish the change authorized by this transfer within one year of the date of this approval.
12. Failure of the right holder to comply with the conditions of this transfer is cause for the Director to rescind approval of the transfer.
13. Pursuant to Section 42-1412(6), Idaho Code, this water right is subject to such general provisions necessary for the definition of the rights or for the efficient administration of water rights as determined by the Snake River Basin Adjudication court in the final unified decree entered 08/26/2014.

WATER RIGHT NO. 45-2040

As Modified by Transfer No. 80686

In accordance with the approval of Transfer No. 80686, Water Right No. 45-2040 is now described as follows:

Right Holder: OAKLEY CANAL CO
PO BOX 207
OAKLEY, ID 83346

Priority Date: 3/27/1908

Source: GOOSE CREEK **Tributary:** SNAKE RIVER

<u>BENEFICIAL USE</u>	<u>From</u>	<u>To</u>	<u>Diversion Rate</u>	<u>Diversion Volume</u>
IRRIGATION	03/15	to 11/15	500.000 cfs	
IRRIGATION FROM STORAGE	03/15	to 11/15		74350.0 af
IRRIGATION STORAGE	01/01	to 12/31	500.000 cfs	74350.0 af

LOCATION OF POINT(S) OF DIVERSION

GOOSE CREEK	SWNWSW	Sec 17 Twp 14S Rge 22E	CASSIA County	(R)
GOOSE CREEK	SWNWSW	Sec 17 Twp 14S Rge 22E	CASSIA County	(R)
GOOSE CREEK	NWNENE	Sec 19 Twp 14S Rge 22E	CASSIA County	(R)
GOOSE CREEK	SWNENE	Sec 19 Twp 14S Rge 22E	CASSIA County	

CONDITIONS OF APPROVAL

- Place of use is within the area served by Oakley Canal Company.
- The boundary encompassing the place of use for this water right is described with a digital boundary as authorized by Idaho law. The data comprising the digital boundary are stored in the electronic document management system of the Department and are incorporated into this approval by this reference. A map depicting the place of use is attached to this approval document to illustrate the place of use described by the digital boundary.
- The natural flow irrigation use described by this right is limited to the irrigation of 26,905.8 acres within the digital boundary area served by the Oakley Canal Company in a single irrigation season. Irrigation from storage use described by this right is limited to 157,237 acres within the digital boundary area served by the Oakley Canal Company.
- The natural flow irrigation use described by rights 45-93, 45-94, 45-132, 45-133, 45-2040, 45-2059, 45-2060, 45-2062, 45-12438, 45-12443, 45-12449, 45-12455, 45-12749, and 45-12750 when combined shall not exceed the irrigation of 27,550.0 acres in a single irrigation season.
- The irrigation from storage use described by rights 45-2040, 45-2059, 45-2063, 45-12448, and 45-12457 when combined shall not exceed the irrigation of 157,237 acres within the digital boundary area served by the Oakley Canal Company.

WATER RIGHT NO. 45-2040
As Modified by Transfer No. 80686

CONDITIONS OF APPROVAL

6. Rights 45-2040, 45-2059, 45-2063, 45-12448, and 45-12457 when combined shall not exceed a total annual storage volume of 74,350 AF.
7. Use of water under this right will be regulated by a watermaster with responsibility for the distribution of water among appropriators within a water district. At the time of this approval, this water right is within State Water District No. 45C.
8. The right holder shall maintain a measuring device and lockable controlling works of a type approved by the Department in a manner that will provide the watermaster suitable control of the diversion(s).
9. The storage of water under this right is contingent upon continued certification by the Department of Water Resources under the dam safety provisions of the Idaho Code, authorizing storage.
10. This right does not grant any right-of-way or easement across the land of another.
11. Place of use does not include federal public lands unless authorized in writing by the managing federal agency.
12. The right holder shall accomplish the change authorized by this transfer within one year of the date of this approval.
13. Failure of the right holder to comply with the conditions of this transfer is cause for the Director to rescind approval of the transfer.
14. Pursuant to Section 42-1412(6), Idaho Code, this water right is subject to such general provisions necessary for the definition of the rights or for the efficient administration of water rights as determined by the Snake River Basin Adjudication court in the final unified decree entered 08/26/2014.

WATER RIGHT NO. 45-2060

As Modified by Transfer No. 80686

In accordance with the approval of Transfer No. 80686, Water Right No. 45-2060 is now described as follows:

Right Holder: OAKLEY CANAL CO
PO BOX 207
OAKLEY, ID 83346

Priority Date: 3/10/1909

Source: LITTLE COTTONWOOD CREEK **Tributary:** SINKS

<u>BENEFICIAL USE</u>	<u>From</u>	<u>To</u>	<u>Diversion Rate</u>
IRRIGATION	03/15	to 11/15	70.000 cfs 70.000 cfs

LOCATION OF POINT(S) OF DIVERSION

LITTLE COTTONWOOD CREEK NENENE Sec 36 Twp 13S Rge 21E CASSIA County

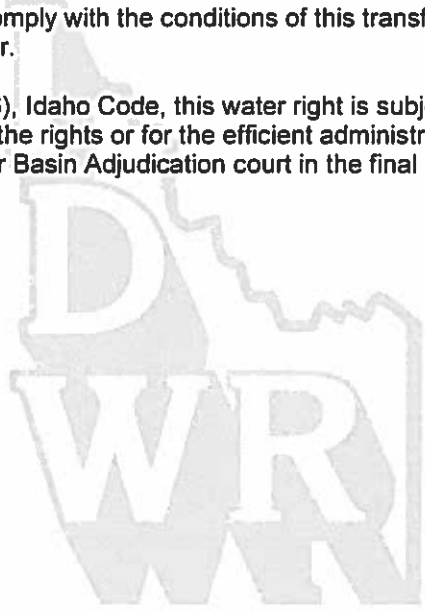
CONDITIONS OF APPROVAL

1. Place of use is within the area served by Oakley Canal Company.
2. The boundary encompassing the place of use for this water right is described with a digital boundary as authorized by Idaho law. The data comprising the digital boundary are stored in the electronic document management system of the Department and are incorporated into this approval by this reference. A map depicting the place of use is attached to this approval document to illustrate the place of use described by the digital boundary.
3. This right is limited to the irrigation of 24,974.0 acres within the authorized place of use in a single irrigation season.
4. The natural flow irrigation use described by rights 45-93, 45-94, 45-132, 45-133, 45-2040, 45-2059, 45-2060, 45-2062, 45-12438, 45-12443, 45-12449, 45-12455, 45-12749, and 45-12750 when combined shall not exceed the irrigation of 27,550.0 acres in a single irrigation season.
5. Use of water under this right will be regulated by a watermaster with responsibility for the distribution of water among appropriators within a water district. At the time of this approval, this water right is within State Water District No. 140.
6. The right holder shall maintain a measuring device and lockable controlling works of a type approved by the Department in a manner that will provide the watermaster suitable control of the diversion(s).
7. This right does not grant any right-of-way or easement across the land of another.

WATER RIGHT NO. 45-2060
As Modified by Transfer No. 80686

CONDITIONS OF APPROVAL

8. Place of use does not include federal public lands unless authorized in writing by the managing federal agency.
9. The right holder shall accomplish the change authorized by this transfer within one year of the date of this approval.
10. Failure of the right holder to comply with the conditions of this transfer is cause for the Director to rescind approval of the transfer.
11. Pursuant to Section 42-1412(6), Idaho Code, this water right is subject to such general provisions necessary for the definition of the rights or for the efficient administration of water rights as determined by the Snake River Basin Adjudication court in the final unified decree entered 08/26/2014.



WATER RIGHT NO. 45-2062
As Modified by Transfer No. 80686

In accordance with the approval of Transfer No. 80686, Water Right No. 45-2062 is now described as follows:

Right Holder: OAKLEY CANAL CO
PO BOX 207
OAKLEY, ID 83346

Priority Date: 3/10/1909

Source: BIG COTTONWOOD CREEK **Tributary:** DRY CREEK

<u>BENEFICIAL USE</u>	<u>From</u>	<u>To</u>	<u>Diversion Rate</u>
IRRIGATION	03/15	to 11/15	70.000 cfs 70.000 cfs

LOCATION OF POINT(S) OF DIVERSION

BIG COTTONWOOD CREEK SENESE Sec 8 Twp 13S Rge 21E CASSIA County

CONDITIONS OF APPROVAL

1. Place of use is within the area served by Oakley Canal Company.
2. The boundary encompassing the place of use for this water right is described with a digital boundary as authorized by Idaho law. The data comprising the digital boundary are stored in the electronic document management system of the Department and are incorporated into this approval by this reference. A map depicting the place of use is attached to this approval document to illustrate the place of use described by the digital boundary.
3. This right is limited to the irrigation of 24,974.0 acres within the authorized place of use in a single irrigation season.
4. The natural flow irrigation use described by rights 45-93, 45-94, 45-132, 45-133, 45-2040, 45-2059, 45-2060, 45-2062, 45-12438, 45-12443, 45-12449, 45-12455, 45-12749, and 45-12750 when combined shall not exceed the irrigation of 27,550.0 acres in a single irrigation season.
5. Use of water under this right will be regulated by a watermaster with responsibility for the distribution of water among appropriators within a water district. At the time of this approval, this water right is within State Water District No. 45K.
6. The right holder shall maintain a measuring device and lockable controlling works of a type approved by the Department in a manner that will provide the watermaster suitable control of the diversion(s).
7. This right does not grant any right-of-way or easement across the land of another.
8. Place of use does not include federal public lands unless authorized in writing by the managing federal agency.

Transfer No. 80686

WATER RIGHT NO. 45-2062
As Modified by Transfer No. 80686

CONDITIONS OF APPROVAL

9. The right holder shall accomplish the change authorized by this transfer within one year of the date of this approval.
10. Failure of the right holder to comply with the conditions of this transfer is cause for the Director to rescind approval of the transfer.
11. Pursuant to Section 42-1412(6), Idaho Code, this water right is subject to such general provisions necessary for the definition of the rights or for the efficient administration of water rights as determined by the Snake River Basin Adjudication court in the final unified decree entered 08/26/2014.



WATER RIGHT NO. 45-2063
As Modified by Transfer No. 80686

CONDITIONS OF APPROVAL

7. The right holder shall maintain a measuring device and lockable controlling works of a type approved by the Department in a manner that will provide the watermaster suitable control of the diversion(s).
8. The storage of water under this right is contingent upon continued certification by the Department of Water Resources under the dam safety provisions of the Idaho Code, authorizing storage.
9. This right does not grant any right-of-way or easement across the land of another.
10. Place of use does not include federal public lands unless authorized in writing by the managing federal agency.
11. The right holder shall accomplish the change authorized by this transfer within one year of the date of this approval.
12. Failure of the right holder to comply with the conditions of this transfer is cause for the Director to rescind approval of the transfer.
13. Pursuant to Section 42-1412(6), Idaho Code, this water right is subject to such general provisions necessary for the definition of the rights or for the efficient administration of water rights as determined by the Snake River Basin Adjudication court in the final unified decree entered 08/26/2014.

WATER RIGHT NO. 45-93

As Modified by Transfer No. 80686

In accordance with the approval of Transfer No. 80686, Water Right No. 45-93 is now described as follows:

Right Holder: OAKLEY CANAL CO
PO BOX 207
OAKLEY, ID 83346

Priority Date: 4/1/1875

Source: GOOSE CREEK **Tributary:** SNAKE RIVER

<u>BENEFICIAL USE</u>	<u>From</u>	<u>To</u>	<u>Diversion Rate</u>
IRRIGATION	03/15	to 11/15	3.172 cfs 3.172 cfs

LOCATION OF POINT(S) OF DIVERSION

GOOSE CREEK	SWNWSW	Sec 17 Twp 14S Rge 22E	CASSIA County	(R)
GOOSE CREEK	SWNWSW	Sec 17 Twp 14S Rge 22E	CASSIA County	(R)
GOOSE CREEK	NWNENE	Sec 19 Twp 14S Rge 22E	CASSIA County	(R)
GOOSE CREEK	SWNENE	Sec 19 Twp 14S Rge 22E	CASSIA County	

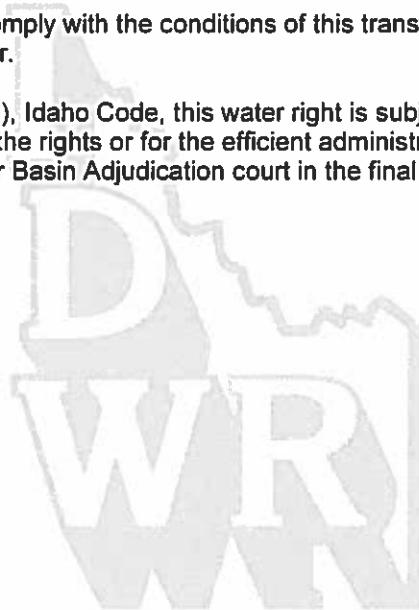
CONDITIONS OF APPROVAL

1. Place of use is within the area served by Oakley Canal Company.
2. The boundary encompassing the place of use for this water right is described with a digital boundary as authorized by Idaho law. The data comprising the digital boundary are stored in the electronic document management system of the Department and are incorporated into this approval by this reference. A map depicting the place of use is attached to this approval document to illustrate the place of use described by the digital boundary.
3. This right is limited to the irrigation of 158.6 acres within the authorized place of use in a single irrigation season.
4. The natural flow irrigation use described by rights 45-93, 45-94, 45-132, 45-133, 45-2040, 45-2059, 45-2060, 45-2062, 45-12438, 45-12443, 45-12449, 45-12455, 45-12749, and 45-12750 when combined shall not exceed the irrigation of 27,550.0 acres in a single irrigation season.
5. Use of water under this right will be regulated by a watermaster with responsibility for the distribution of water among appropriators within a water district. At the time of this approval, this water right is within State Water District No. 45C.
6. The right holder shall maintain a measuring device and lockable controlling works of a type approved by the Department in a manner that will provide the watermaster suitable control of the diversion(s).
7. This right does not grant any right-of-way or easement across the land of another.

WATER RIGHT NO. 45-93
As Modified by Transfer No. 80686

CONDITIONS OF APPROVAL

8. Place of use does not include federal public lands unless authorized in writing by the managing federal agency.
9. The right holder shall accomplish the change authorized by this transfer within one year of the date of this approval.
10. Failure of the right holder to comply with the conditions of this transfer is cause for the Director to rescind approval of the transfer.
11. Pursuant to Section 42-1412(6), Idaho Code, this water right is subject to such general provisions necessary for the definition of the rights or for the efficient administration of water rights as determined by the Snake River Basin Adjudication court in the final unified decree entered 08/26/2014.



WATER RIGHT NO. 45-94

As Modified by Transfer No. 80686

In accordance with the approval of Transfer No. 80686, Water Right No. 45-94 is now described as follows:

Right Holder: OAKLEY CANAL CO
PO BOX 207
OAKLEY, ID 83346

Priority Date: 4/1/1876

Source: GOOSE CREEK **Tributary:** SNAKE RIVER

<u>BENEFICIAL USE</u>	<u>From</u>	<u>To</u>	<u>Diversion Rate</u>
IRRIGATION	03/15	to 11/15	6.350 cfs
			6.350 cfs

LOCATION OF POINT(S) OF DIVERSION

GOOSE CREEK	SWNWSW	Sec 17 Twp 14S Rge 22E	CASSIA County	(R)
GOOSE CREEK	NWNENE	Sec 19 Twp 14S Rge 22E	CASSIA County	(R)
GOOSE CREEK	SWNENE	Sec 19 Twp 14S Rge 22E	CASSIA County	
GOOSE CREEK	SWNWSW	Sec 17 Twp 14S Rge 22E	CASSIA County	(R)

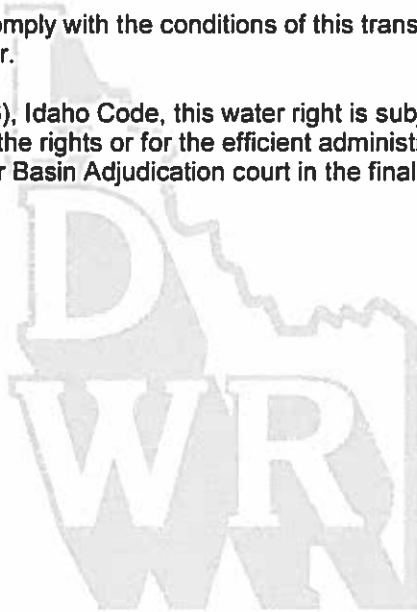
CONDITIONS OF APPROVAL

1. Place of use is within the area served by Oakley Canal Company.
2. The boundary encompassing the place of use for this water right is described with a digital boundary as authorized by Idaho law. The data comprising the digital boundary are stored in the electronic document management system of the Department and are incorporated into this approval by this reference. A map depicting the place of use is attached to this approval document to illustrate the place of use described by the digital boundary.
3. This right is limited to the irrigation of 317.5 acres within the authorized place of use in a single irrigation season.
4. The natural flow irrigation use described by rights 45-93, 45-94, 45-132, 45-133, 45-2040, 45-2059, 45-2060, 45-2062, 45-12438, 45-12443, 45-12449, 45-12455, 45-12749, and 45-12750 when combined shall not exceed the irrigation of 27,550.0 acres in a single irrigation season.
5. Use of water under this right will be regulated by a watermaster with responsibility for the distribution of water among appropriators within a water district. At the time of this approval, this water right is within State Water District No. 45C.
6. The right holder shall maintain a measuring device and lockable controlling works of a type approved by the Department in a manner that will provide the watermaster suitable control of the diversion(s).
7. This right does not grant any right-of-way or easement across the land of another.

WATER RIGHT NO. 45-94
As Modified by Transfer No. 80686

CONDITIONS OF APPROVAL

8. Place of use does not include federal public lands unless authorized in writing by the managing federal agency.
9. The right holder shall accomplish the change authorized by this transfer within one year of the date of this approval.
10. Failure of the right holder to comply with the conditions of this transfer is cause for the Director to rescind approval of the transfer.
11. Pursuant to Section 42-1412(6), Idaho Code, this water right is subject to such general provisions necessary for the definition of the rights or for the efficient administration of water rights as determined by the Snake River Basin Adjudication court in the final unified decree entered 08/26/2014.



WATER RIGHT NO. 45-132

As Modified by Transfer No. 80686

In accordance with the approval of Transfer No. 80686, Water Right No. 45-132 is now described as follows:

Right Holder: OAKLEY CANAL CO
PO BOX 207
OAKLEY, ID 83346

Priority Date: 8/1/1883

Source: GOOSE CREEK **Tributary:** SNAKE RIVER

<u>BENEFICIAL USE</u>	<u>From</u>	<u>To</u>	<u>Diversion Rate</u>
IRRIGATION	03/15	to 11/15	0.800 cfs
			0.800 cfs

LOCATION OF POINT(S) OF DIVERSION

GOOSE CREEK	SWNWSW	Sec 17 Twp 14S Rge 22E	CASSIA County	(R)
GOOSE CREEK	NWNENE	Sec 19 Twp 14S Rge 22E	CASSIA County	(R)
GOOSE CREEK	SWNENE	Sec 19 Twp 14S Rge 22E	CASSIA County	(R)
GOOSE CREEK	SWNWSW	Sec 17 Twp 14S Rge 22E	CASSIA County	(R)

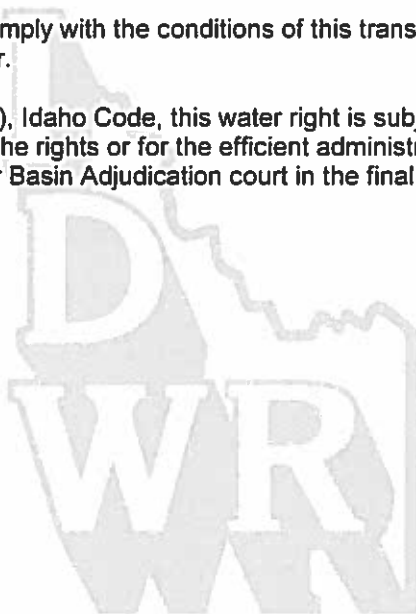
CONDITIONS OF APPROVAL

1. Place of use is within the area served by Oakley Canal Company.
2. The boundary encompassing the place of use for this water right is described with a digital boundary as authorized by Idaho law. The data comprising the digital boundary are stored in the electronic document management system of the Department and are incorporated into this approval by this reference. A map depicting the place of use is attached to this approval document to illustrate the place of use described by the digital boundary.
3. This right is limited to the irrigation of 40.0 acres within the authorized place of use in a single irrigation season.
4. The natural flow irrigation use described by rights 45-93, 45-94, 45-132, 45-133, 45-2040, 45-2059, 45-2060, 45-2062, 45-12438, 45-12443, 45-12449, 45-12455, 45-12749, and 45-12750 when combined shall not exceed the irrigation of 27,550.0 acres in a single irrigation season.
5. Use of water under this right will be regulated by a watermaster with responsibility for the distribution of water among appropriators within a water district. At the time of this approval, this water right is within State Water District No. 45C.
6. The right holder shall maintain a measuring device and lockable controlling works of a type approved by the Department in a manner that will provide the watermaster suitable control of the diversion(s).
7. This right does not grant any right-of-way or easement across the land of another.

WATER RIGHT NO. 45-132
As Modified by Transfer No. 80686

CONDITIONS OF APPROVAL

8. Place of use does not include federal public lands unless authorized in writing by the managing federal agency.
9. The right holder shall accomplish the change authorized by this transfer within one year of the date of this approval.
10. Failure of the right holder to comply with the conditions of this transfer is cause for the Director to rescind approval of the transfer.
11. Pursuant to Section 42-1412(6), Idaho Code, this water right is subject to such general provisions necessary for the definition of the rights or for the efficient administration of water rights as determined by the Snake River Basin Adjudication court in the final unified decree entered 08/26/2014.



WATER RIGHT NO. 45-133

As Modified by Transfer No. 80686

In accordance with the approval of Transfer No. 80686, Water Right No. 45-133 is now described as follows:

Right Holder: OAKLEY CANAL CO
PO BOX 207
OAKLEY, ID 83346

Priority Date: 4/1/1884

Source: GOOSE CREEK **Tributary:** SNAKE RIVER

<u>BENEFICIAL USE</u>	<u>From</u>	<u>To</u>	<u>Diversion Rate</u>
IRRIGATION	03/15	to 11/15	4.000 cfs 4.000 cfs

LOCATION OF POINT(S) OF DIVERSION

GOOSE CREEK	SWNWSW	Sec 17 Twp 14S Rge 22E	CASSIA County	(R)
GOOSE CREEK	SWNWSW	Sec 17 Twp 14S Rge 22E	CASSIA County	(R)
GOOSE CREEK	NWNENE	Sec 19 Twp 14S Rge 22E	CASSIA County	(R)
GOOSE CREEK	SWNENE	Sec 19 Twp 14S Rge 22E	CASSIA County	

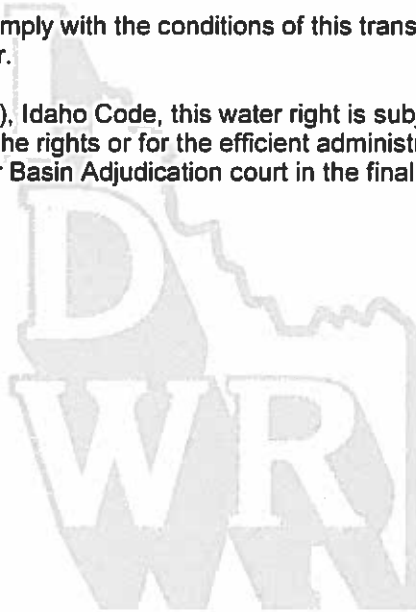
CONDITIONS OF APPROVAL

1. Place of use is within the area served by Oakley Canal Company.
2. The boundary encompassing the place of use for this water right is described with a digital boundary as authorized by Idaho law. The data comprising the digital boundary are stored in the electronic document management system of the Department and are incorporated into this approval by this reference. A map depicting the place of use is attached to this approval document to illustrate the place of use described by the digital boundary.
3. This right is limited to the irrigation of 200.0 acres within the authorized place of use in a single irrigation season.
4. The natural flow irrigation use described by rights 45-93, 45-94, 45-132, 45-133, 45-2040, 45-2059, 45-2060, 45-2062, 45-12438, 45-12443, 45-12449, 45-12455, 45-12749, and 45-12750 when combined shall not exceed the irrigation of 27,550.0 acres in a single irrigation season.
5. Use of water under this right will be regulated by a watermaster with responsibility for the distribution of water among appropriators within a water district. At the time of this approval, this water right is within State Water District No. 45C.
6. The right holder shall maintain a measuring device and lockable controlling works of a type approved by the Department in a manner that will provide the watermaster suitable control of the diversion(s).
7. This right does not grant any right-of-way or easement across the land of another.

WATER RIGHT NO. 45-133
As Modified by Transfer No. 80686

CONDITIONS OF APPROVAL

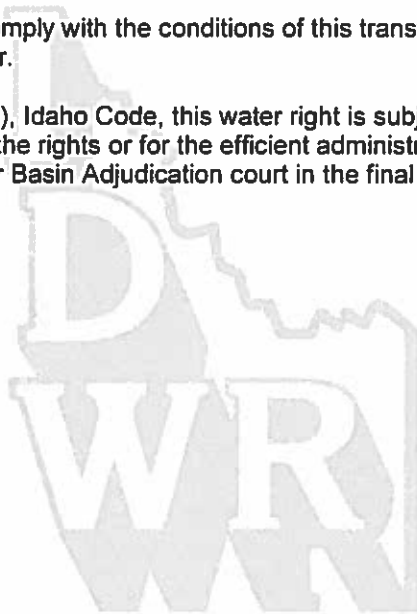
8. Place of use does not include federal public lands unless authorized in writing by the managing federal agency.
9. The right holder shall accomplish the change authorized by this transfer within one year of the date of this approval.
10. Failure of the right holder to comply with the conditions of this transfer is cause for the Director to rescind approval of the transfer.
11. Pursuant to Section 42-1412(6), Idaho Code, this water right is subject to such general provisions necessary for the definition of the rights or for the efficient administration of water rights as determined by the Snake River Basin Adjudication court in the final unified decree entered 08/26/2014.



WATER RIGHT NO. 45-12438
As Modified by Transfer No. 80686

CONDITIONS OF APPROVAL

8. Place of use does not include federal public lands unless authorized in writing by the managing federal agency.
9. The right holder shall accomplish the change authorized by this transfer within one year of the date of this approval.
10. Failure of the right holder to comply with the conditions of this transfer is cause for the Director to rescind approval of the transfer.
11. Pursuant to Section 42-1412(6), Idaho Code, this water right is subject to such general provisions necessary for the definition of the rights or for the efficient administration of water rights as determined by the Snake River Basin Adjudication court in the final unified decree entered 08/26/2014.



WATER RIGHT NO. 45-12443

As Modified by Transfer No. 80686

In accordance with the approval of Transfer No. 80686, Water Right No. 45-12443 is now described as follows:

Right Holder: OAKLEY CANAL CO
PO BOX 207
OAKLEY, ID 83346

Priority Date: 10/1/1881

Source: GOOSE CREEK **Tributary:** SNAKE RIVER

<u>BENEFICIAL USE</u>	<u>From</u>	<u>To</u>	<u>Diversion Rate</u>
IRRIGATION	03/15	to 11/15	51.700 cfs
			51.700 cfs

LOCATION OF POINT(S) OF DIVERSION

GOOSE CREEK	SWNWSW	Sec 17 Twp 14S Rge 22E	CASSIA County	(R)
GOOSE CREEK	SWNWSW	Sec 17 Twp 14S Rge 22E	CASSIA County	(R)
GOOSE CREEK	NWNENE	Sec 19 Twp 14S Rge 22E	CASSIA County	(R)
GOOSE CREEK	SWNENE	Sec 19 Twp 14S Rge 22E	CASSIA County	

CONDITIONS OF APPROVAL

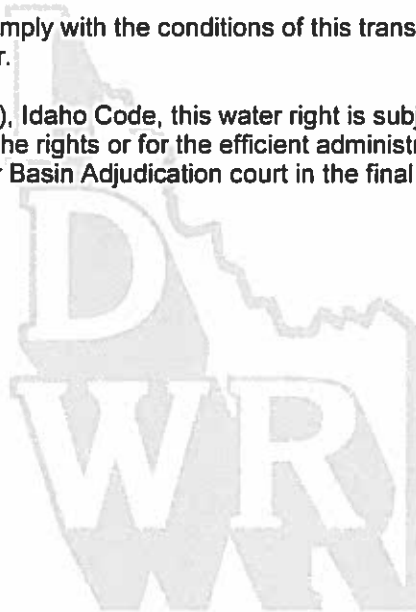
1. Place of use is within the area served by Oakley Canal Company.
2. The boundary encompassing the place of use for this water right is described with a digital boundary as authorized by Idaho law. The data comprising the digital boundary are stored in the electronic document management system of the Department and are incorporated into this approval by this reference. A map depicting the place of use is attached to this approval document to illustrate the place of use described by the digital boundary.
3. This right is limited to the irrigation of 2,585.0 acres within the authorized place of use in a single irrigation season.
4. The natural flow irrigation use described by rights 45-93, 45-94, 45-132, 45-133, 45-2040, 45-2059, 45-2060, 45-2062, 45-12438, 45-12443, 45-12449, 45-12455, 45-12749, and 45-12750 when combined shall not exceed the irrigation of 27,550.0 acres in a single irrigation season.
5. Use of water under this right will be regulated by a watermaster with responsibility for the distribution of water among appropriators within a water district. At the time of this approval, this water right is within State Water District No. 45C.
6. The right holder shall maintain a measuring device and lockable controlling works of a type approved by the Department in a manner that will provide the watermaster suitable control of the diversion(s).
7. This right does not grant any right-of-way or easement across the land of another.

Transfer No. 80686

WATER RIGHT NO. 45-12443
As Modified by Transfer No. 80686

CONDITIONS OF APPROVAL

8. Place of use does not include federal public lands unless authorized in writing by the managing federal agency.
9. The right holder shall accomplish the change authorized by this transfer within one year of the date of this approval.
10. Failure of the right holder to comply with the conditions of this transfer is cause for the Director to rescind approval of the transfer.
11. Pursuant to Section 42-1412(6), Idaho Code, this water right is subject to such general provisions necessary for the definition of the rights or for the efficient administration of water rights as determined by the Snake River Basin Adjudication court in the final unified decree entered 08/26/2014.

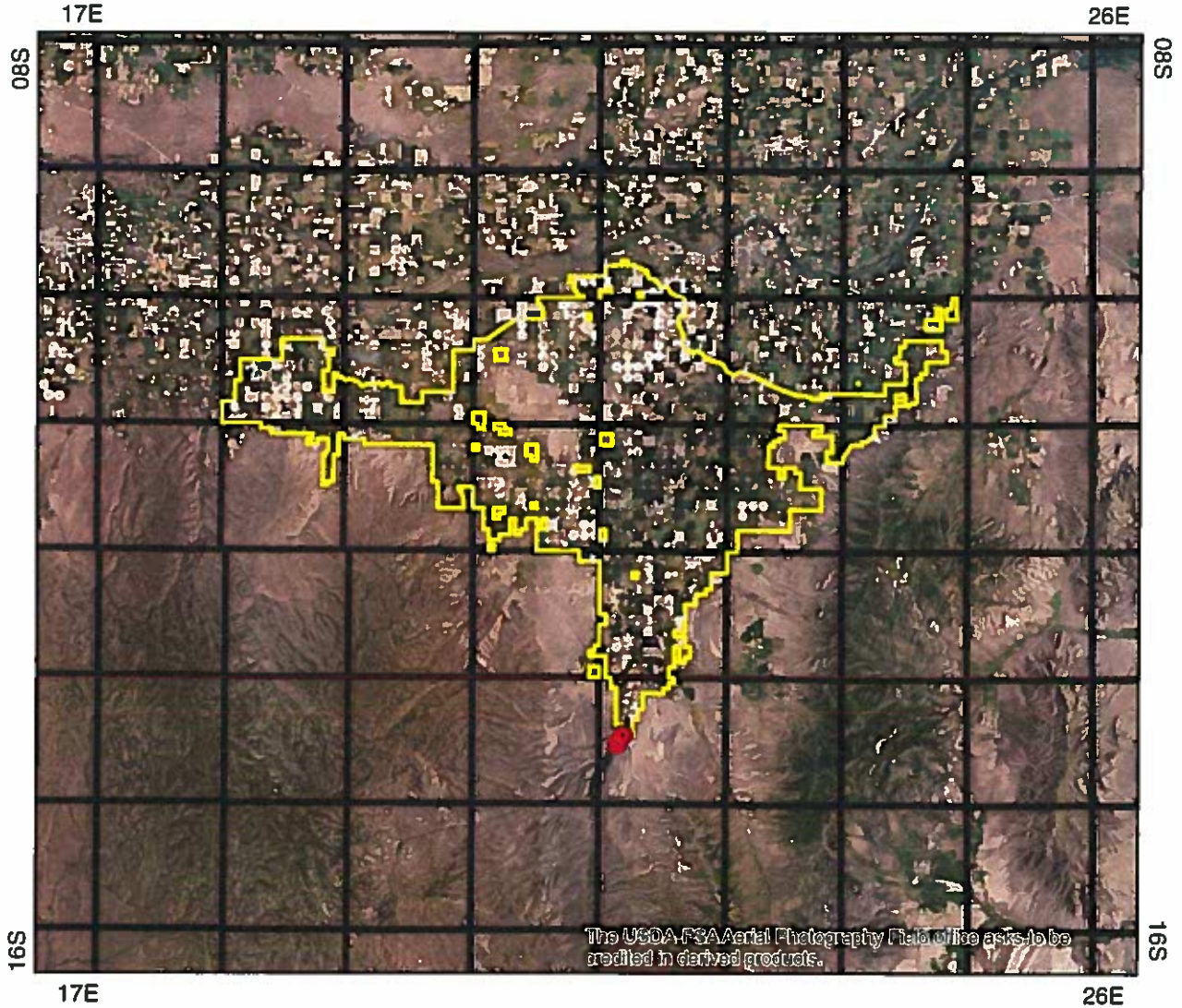


Oakley Canal Co

Attachment to Transfer No. 80686

Goose Creek Rights: 45-93, 45-94, 45-132, 45-133, 45-2040, 45-2059, 45-12438, 45-12443, 45-12449, 45-12455, 45-12749 & 45-12750

This map depicts the IRRIGATION place of use boundary for this water right at the time of this approval and is attached to the approval document solely for illustrative purposes.



- Point of Diversion
- Place Of Use Boundary
- Townships

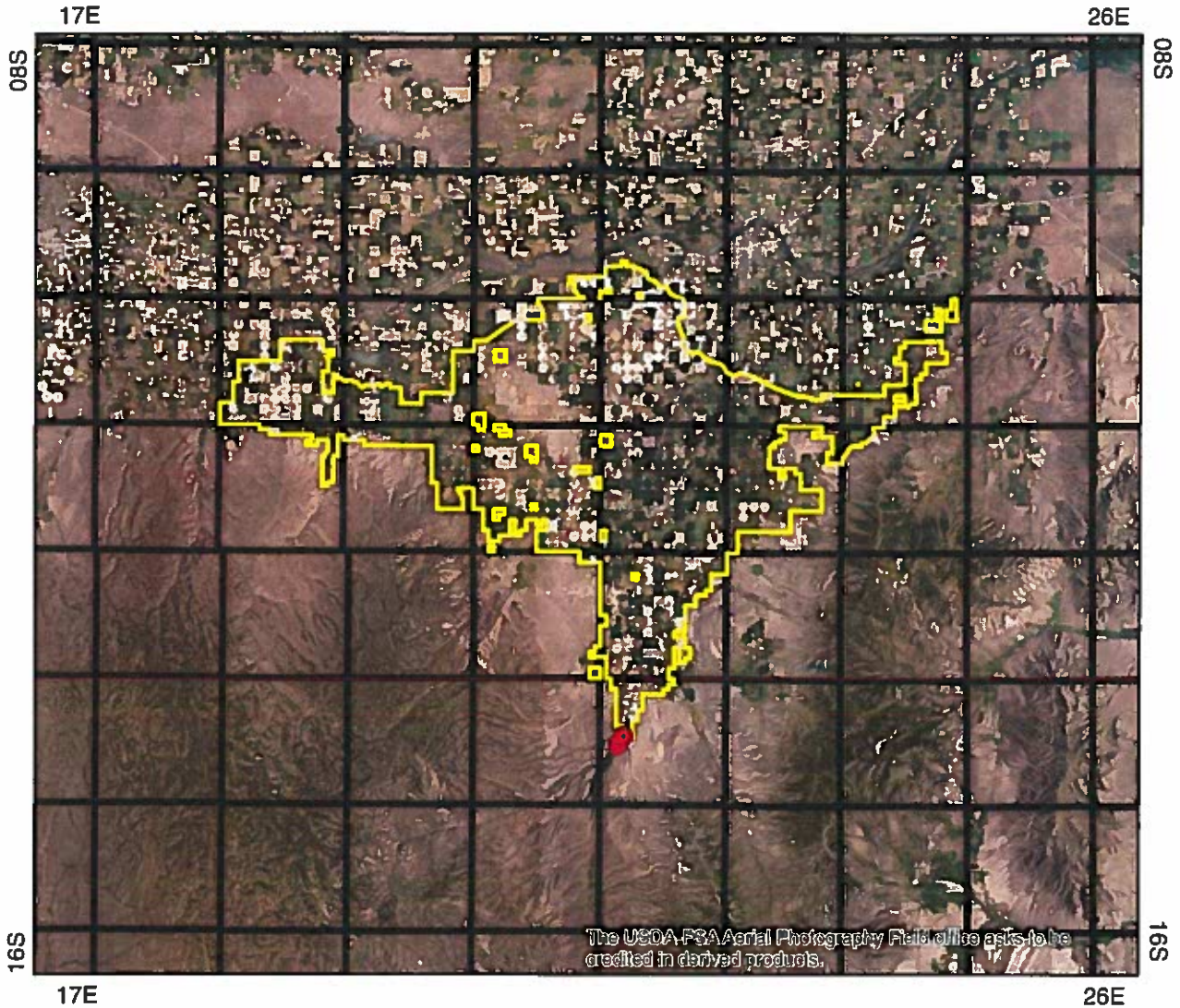


Oakley Canal Co

Attachment to Transfer No. 80686

Goose Creek Rights: 45-2040 & 45-2059

This map depicts the IRRIGATION FROM STORAGE place of use boundary for this water right at the time of this approval and is attached to the approval document solely for illustrative purposes.



- Point of Diversion
- Place Of Use Boundary
- Townships

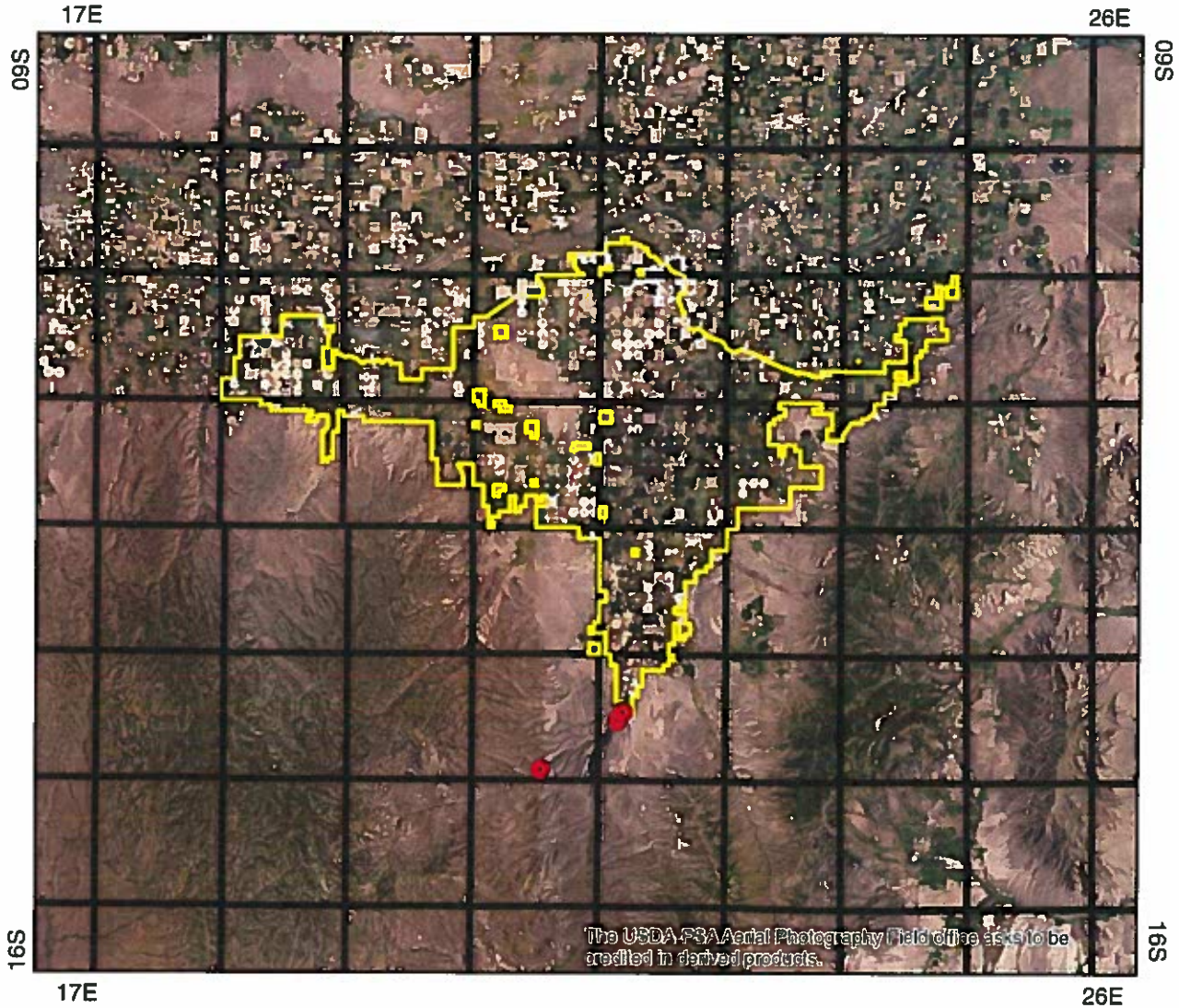


Oakley Canal Co

Attachment to Transfer No. 80686

Ground water Right: 45-12457

This map depicts the IRRIGATION FROM STORAGE place of use boundary for this water right at the time of this approval and is attached to the approval document solely for illustrative purposes.



- Point of Diversion
- Place Of Use Boundary
- Townships

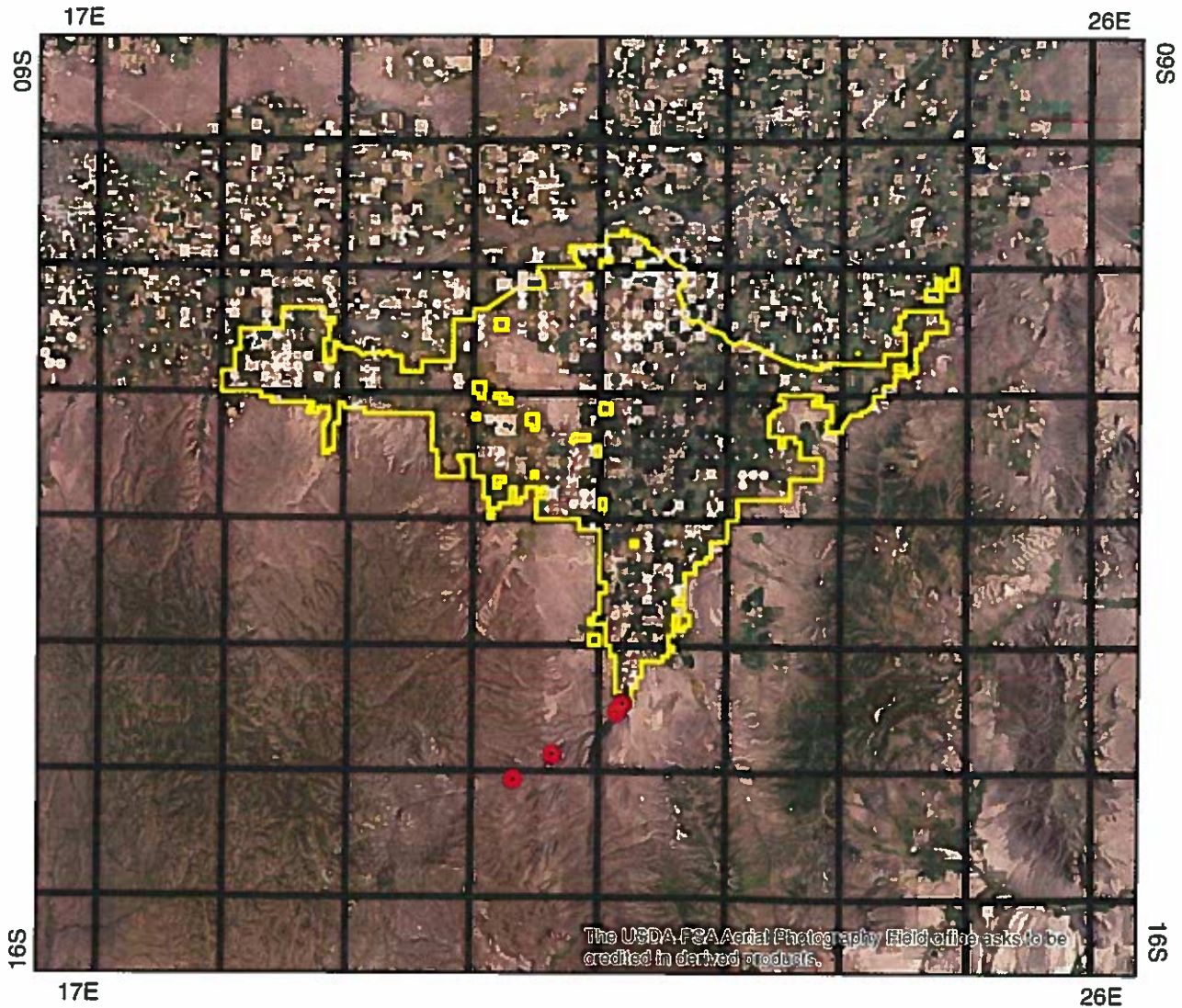


Oakley Canal Co

Attachment to Transfer No. 80686

Ground water Right: 45-12448

This map depicts the IRRIGATION FROM STORAGE place of use boundary for this water right at the time of this approval and is attached to the approval document solely for illustrative purposes.



- Point of Diversion
- Place Of Use Boundary
- Townships

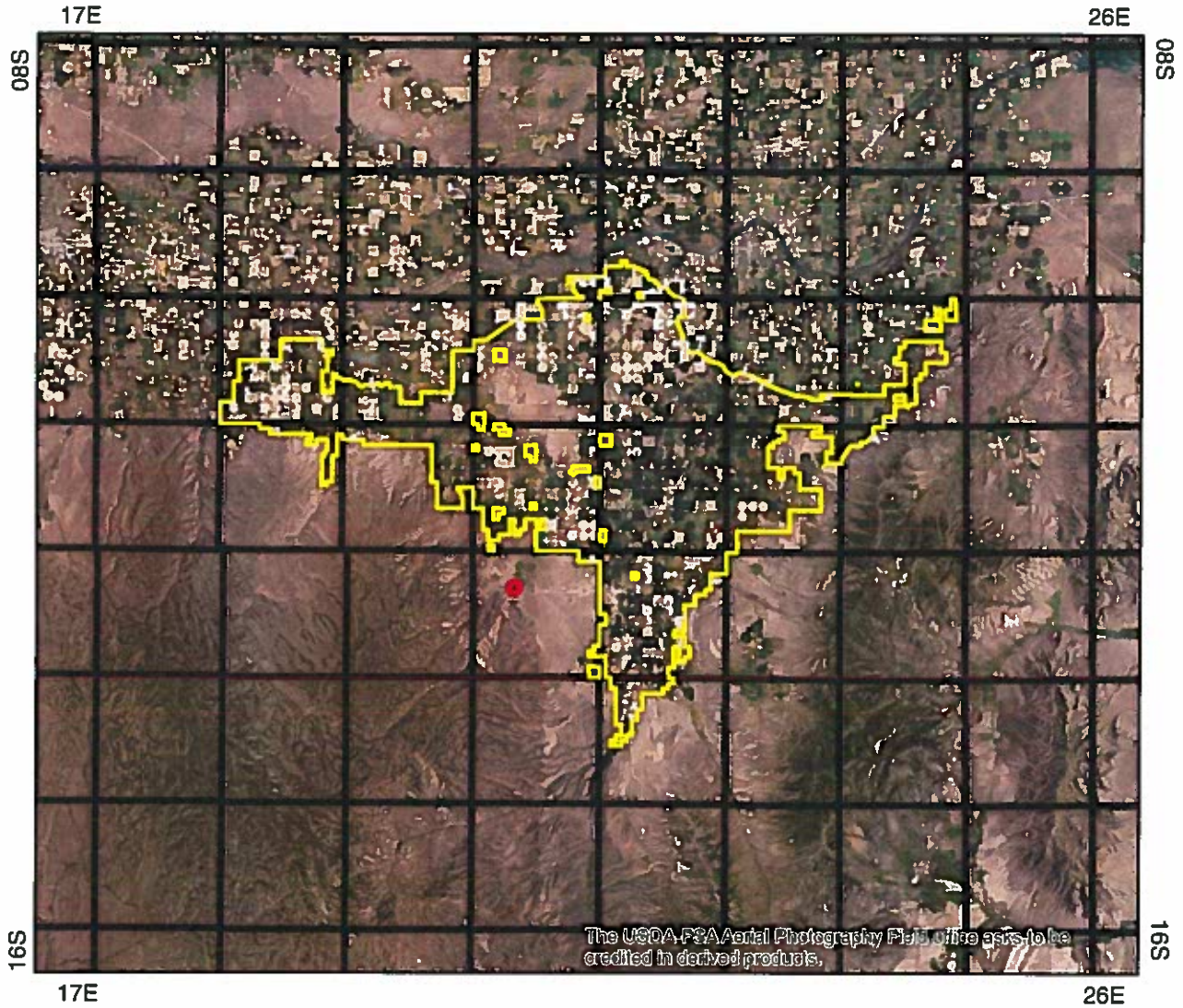


Oakley Canal Co

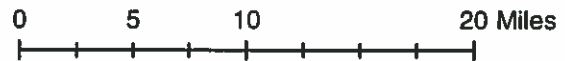
Attachment to Transfer No. 80686

Big Cottonwood Creek Right: 45-2062

This map depicts the IRRIGATION place of use boundary for this water right at the time of this approval and is attached to the approval document solely for illustrative purposes.



The USDA-FSA Aerial Photography Field Office asks to be credited in derived products.



- Point of Diversion
- Place Of Use Boundary
- Townships

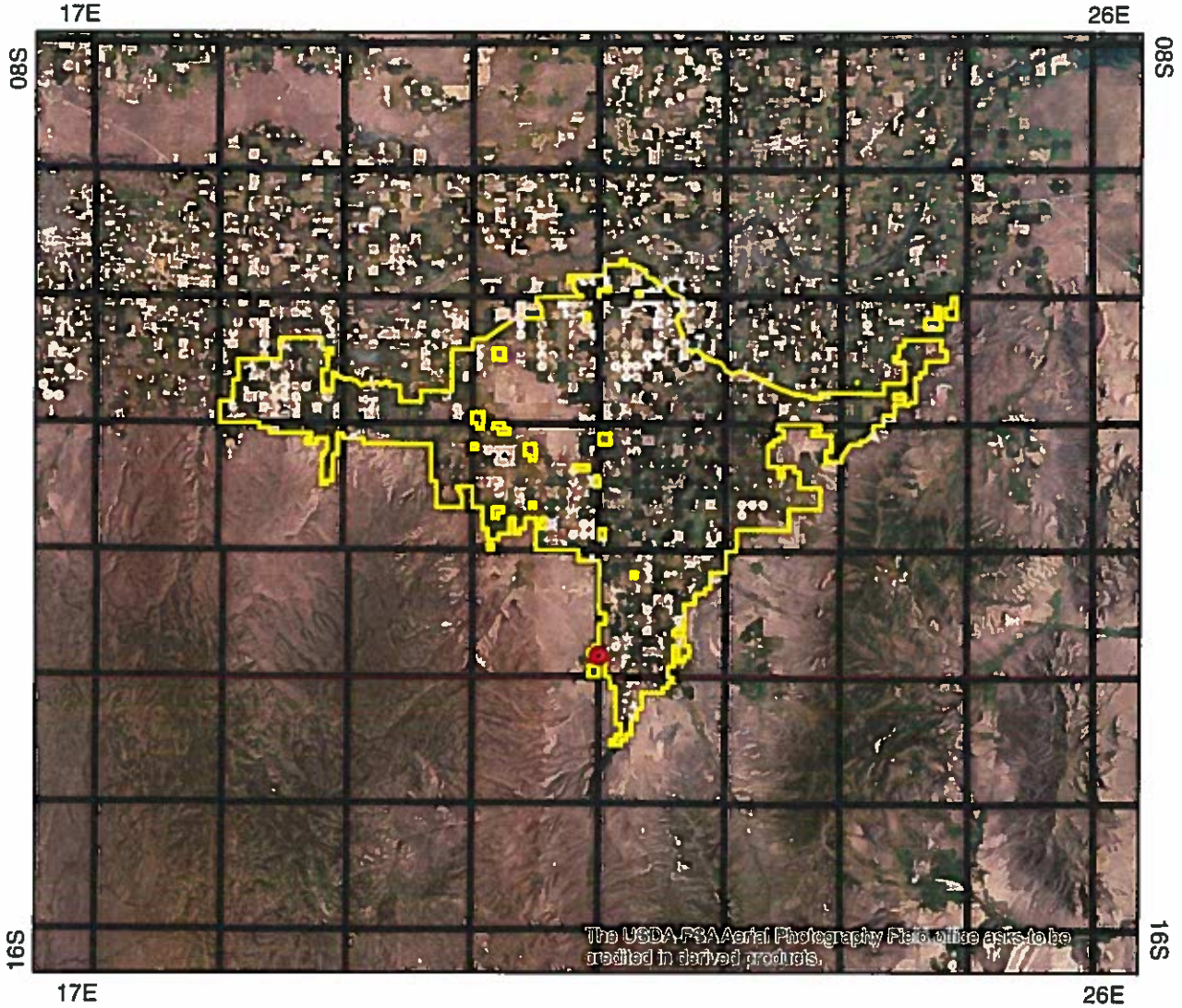


Oakley Canal Co

Attachment to Transfer No. 80686

Little Cottonwood Creek Right: 45-2060

This map depicts the IRRIGATION place of use boundary for this water right at the time of this approval and is attached to the approval document solely for illustrative purposes.



- Point of Diversion
- Place Of Use Boundary
- Townships

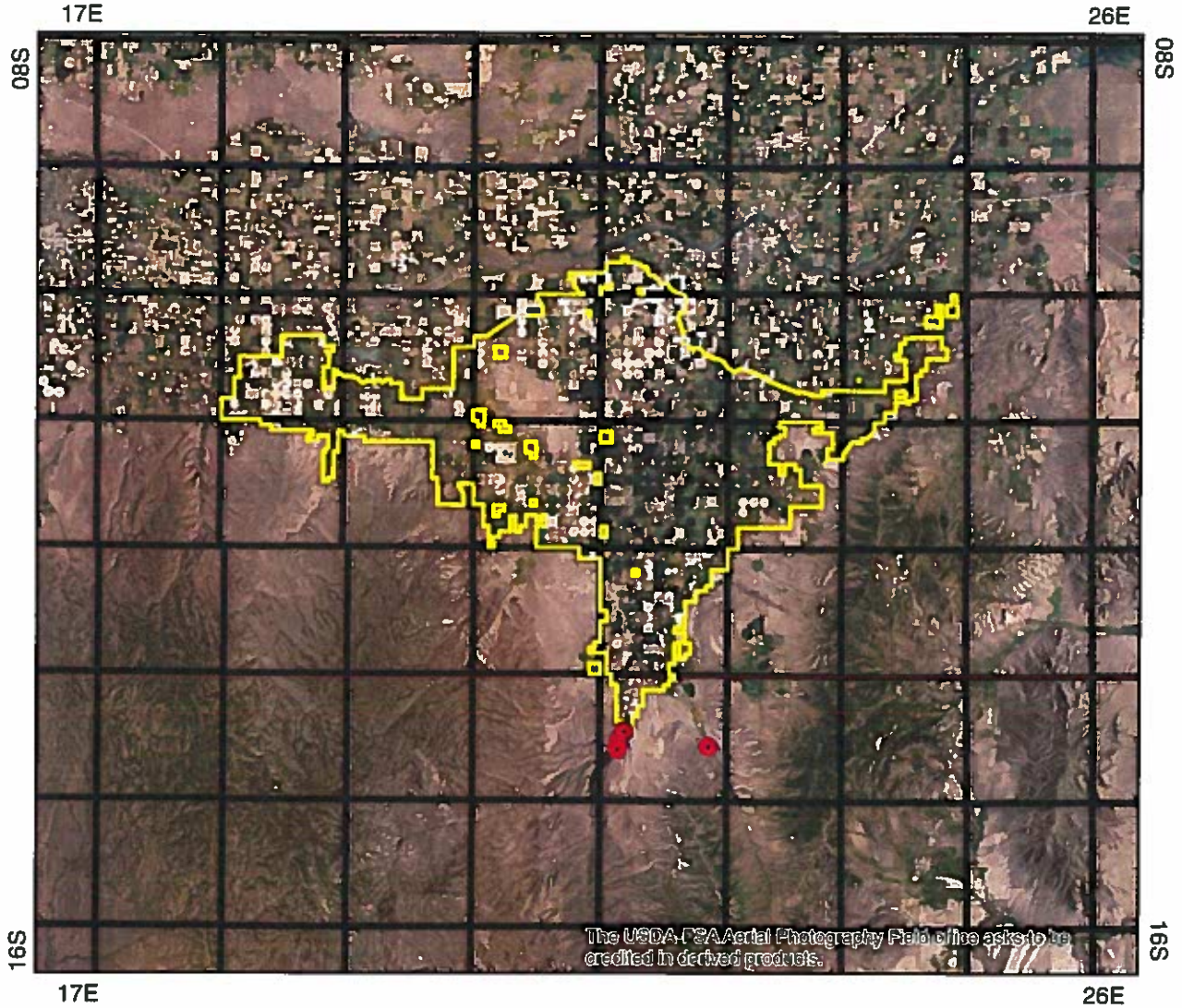


Oakley Canal Co

Attachment to Transfer No. 80686

Birch Creek Right: 45-2063

This map depicts the IRRIGATION FROM STORAGE place of use boundary for this water right at the time of this approval and is attached to the approval document solely for illustrative purposes.



- Point of Diversion
- Place Of Use Boundary
- Townships

