

State of Idaho
 Department of Water Resources
Amendment of Permit
 NO. 63-34038

Priority: June 26, 2015

Maximum Diversion Rate: 4.00 CFS

This is to certify, that CS PROPERTY DEVELOPMENT LLC
 PO BOX 27
 BOISE ID 83707

has applied for an amendment of a permit and the amendment is APPROVED for development of water as follows:

Source: GROUND WATER

<u>BENEFICIAL USE</u>	<u>PERIOD OF USE</u>	<u>RATE OF DIVERSION</u>
IRRIGATION	03/01 to 11/15	3.20 CFS
INDUSTRIAL	01/01 to 12/31	4.00 CFS

LOCATION OF POINT(S) OF DIVERSION:

GROUND WATER	L6(NW¼SW¼)	Sec. 6,	Twp 01N,	Rge 02E, B.M.	ADA County
GROUND WATER	L6(NW¼SW¼)	Sec. 6,	Twp 01N,	Rge 02E, B.M.	ADA County
GROUND WATER	SW¼SE¼	Sec. 11,	Twp 01N,	Rge 01E, B.M.	ADA County
GROUND WATER	SE¼SE¼	Sec. 11,	Twp 01N,	Rge 01E, B.M.	ADA County
GROUND WATER	L7(SW¼SW¼)	Sec. 6,	Twp 01N,	Rge 02E, B.M.	ADA County
GROUND WATER	L7(SW¼SW¼)	Sec. 6,	Twp 01N,	Rge 02E, B.M.	ADA County
GROUND WATER	SW¼NW¼	Sec. 12,	Twp 01N,	Rge 01E, B.M.	ADA County
GROUND WATER	SE¼NW¼	Sec. 12,	Twp 01N,	Rge 01E, B.M.	ADA County
GROUND WATER	NW¼NE¼	Sec. 13,	Twp 01N,	Rge 01E, B.M.	ADA County
GROUND WATER	NW¼NW¼	Sec. 13,	Twp 01N,	Rge 01E, B.M.	ADA County
GROUND WATER	NE¼SE¼	Sec. 13,	Twp 01N,	Rge 01E, B.M.	ADA County
GROUND WATER	NE¼NE¼	Sec. 14,	Twp 01N,	Rge 01E, B.M.	ADA County
GROUND WATER	NW¼NE¼	Sec. 14,	Twp 01N,	Rge 01E, B.M.	ADA County
GROUND WATER	SW¼NE¼	Sec. 14,	Twp 01N,	Rge 01E, B.M.	ADA County
GROUND WATER	SE¼NE¼	Sec. 14,	Twp 01N,	Rge 01E, B.M.	ADA County
GROUND WATER	NE¼SE¼	Sec. 14,	Twp 01N,	Rge 01E, B.M.	ADA County
GROUND WATER	NW¼SE¼	Sec. 14,	Twp 01N,	Rge 01E, B.M.	ADA County

PLACE OF USE: IRRIGATION

Twp	Rge	Sec	NE				NW				SW				SE				Totals
			NE	NW	SW	SE	NE	NW	SW	SE	NE	NW	SW	SE	NE	NW	SW	SE	
01N	01E	11															40.0	40.0	80.0
01N	01E	12					40.0	40.0	40.0	40.0	40.0	40.0	40.0	40.0			40.0	40.0	440.0
01N	01E	13	40.0	40.0	40.0	40.0	40.0	40.0							40.0				280.0
01N	01E	14	40.0	40.0	40.0	40.0			40.0	40.0	40.0	40.0	40.0	40.0	40.0	40.0	40.0	40.0	560.0
01N	01E	23	40.0	40.0			40.0	40.0											160.0
01N	01E	24					40.0	40.0	40.0	40.0									160.0

Total Acres: 1680

State of Idaho
 Department of Water Resources
Amendment of Permit
 NO. 63-34038

PLACE OF USE: INDUSTRIAL

Twp Rge Sec	NE				NW				SW				SE				Totals
	NE	NW	SW	SE	NE	NW	SW	SE	NE	NW	SW	SE	NE	NW	SW	SE	
01N 01E 11															X	X	
01N 01E 12					X	X	X	X	X	X	X	X		X	X	X	
01N 01E 13	X	X	X	X	X	X							X				
01N 01E 14	X	X	X	X			X	X	X	X	X	X	X	X	X	X	
01N 01E 23	X	X			X	X											
01N 01E 24					X	X	X	X									
01N 02E 6									X	X	X	X		X	X		
										L6	L7						

CONDITIONS OF APPROVAL

1. Proof of application of water to beneficial use shall be submitted on or before **November 01, 2020**.
2. Subject to all prior water rights.
3. Irrigation beneficial use of this right is limited to the irrigation of a specific 160.0 acres within the 1680.0 acre place of use authorized by this right in a single irrigation season. The specific 160.0 acres to be irrigated by the right holder shall be identified prior to use by submittal of a land list and a representative electronic shape file or by submittal of a land list and a map sufficiently detailed to allow creation of an electronic shape file to be associated with this right in the geographic information system component of the water rights database maintained by the department. Before changing the 160.0 acres to be irrigated within the 1680.0 acre place of use, the right holder shall submit a new land list and representative electronic shape file or map to the Department prior to the irrigation season in which the change will occur.
5. Irrigation beneficial use of rights 63-32680, 63-33296, and 63-34038 when combined shall not exceed a total diversion rate of 14.96 cfs, a total annual maximum diversion volume of 4,248 af at the field headgate, and the irrigation of 944 acres. This condition does not limit the acreage upon which wastewater from the industrial beneficial use under this right may be land applied for wastewater treatment purposes to satisfy water quality requirements.
6. The place of industrial use authorized by this approval includes land upon which wastewater may be applied for irrigation purposes to satisfy water quality requirements. Water diverted under the industrial beneficial use of this approval shall not be used for irrigation unless the water is first used in the industrial facility as authorized by this water right.
7. Prior to the diversion and use of water for wastewater treatment land application purposes under this approval, the right holder shall comply with applicable water quality monitoring and/or permitting requirements administered by the Department of Environmental Quality or the Department of Agriculture.
8. This right does not grant any right-of-way or easement across the land of another.
9. Project construction shall commence within one year from the date of permit issuance and shall proceed diligently to completion unless it can be shown to the satisfaction of the Director of the Department of Water Resources that delays were due to circumstances over which the permit holder had no control.

State of Idaho
Department of Water Resources
Amendment of Permit
NO. 63-34038

10. Each point of diversion (well) authorized for this right shall include a measuring device or other suitable method to allow measurement of the static water level in the well. Water level measurements shall be made monthly throughout the year from the beginning of the diversion and use of water in connection with this right until notified by the Department. The records shall be made available to the Department upon request.
11. The right holder shall install or construct a straight length of conduit or ditch suitable for installation of a device for measuring the entire flow of water being diverted in connection with this right. If the right holder uses conduit, the straight length of conduit shall be at least fifteen times the diameter of the conduit and shall be above ground or otherwise easily accessible.
12. The right holder shall install a measuring device acceptable to the Department at each point of diversion authorized under this right. The measuring device shall be capable of displaying diversion flow rate and totalized volume measurement. The right holder shall record the flow rate and volume measurements monthly for any calendar year in which water is diverted and used in connection with this right until notified by the Department. The records shall be made available to the Department upon request.
13. Diversion and use of water with a temperature greater than 85 degrees Fahrenheit is not authorized under this right.
14. If the Department determines based on credible evidence, measurement reports, area data or otherwise that diversion and use of ground water under this right is causing material injury to any senior water right(s), the Department may order the diversion reduced, the diversion curtailed, or the right holder to provide adequate mitigation to remedy the injury.
15. Prior to submitting proof of beneficial use, the right holder shall not assign ownership of the permit to another individual, corporation, partnership, or association without prior approval of the Department.
16. Proof of beneficial use may not be submitted until one month prior to the deadline to submit proof of beneficial use set forth in these conditions; provided, however, if less than four (4) years of ground water monitoring data have been collected while beneficial use authorized under this permit has occurred, then an extension of time for up to five additional years shall be requested by the permit holder. The permit holder shall submit a report from a qualified professional engineer, hydrologist, or hydrogeologist summarizing hydrogeologic data collected to fulfill the conditions of approval of this permit. Submittal of a proof of beneficial use statement without the required data and report will not be accepted by the Department and may result in lapse of the permit.
17. Right holder shall comply with the drilling permit requirements of Section 42-235, Idaho Code and applicable Well Construction Rules of the Department.
18. This right when combined with all other rights shall provide no more than 0.02 cfs per acre nor more than 4.5 afa per acre at the field headgate for irrigation of the place of use.
19. The Director retains jurisdiction to require the right holder to provide purchased or leased natural flow or stored water to offset depletion of Lower Snake River flows if needed for salmon migration purposes. The amount of water required to be released into the Snake River or a tributary, if needed for this purpose, will be determined by the Director based upon the reduction in flow caused by the use of water pursuant to this permit.

State of Idaho
Department of Water Resources
Amendment of Permit
NO. 63-34038

20. Failure of the right holder to comply with any condition of approval is cause for the Director to cancel this permit.

This amendment of permit is issued pursuant to the provisions of Section 42-211, Idaho Code.

Signed this 9th day of February, 2017.



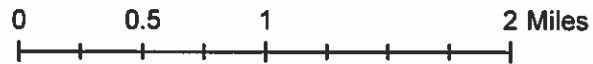
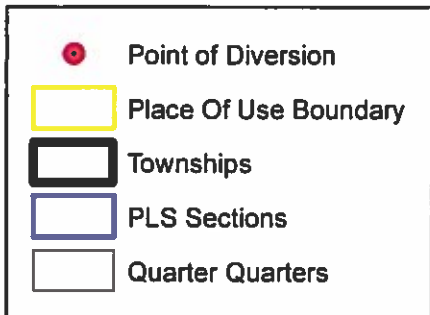
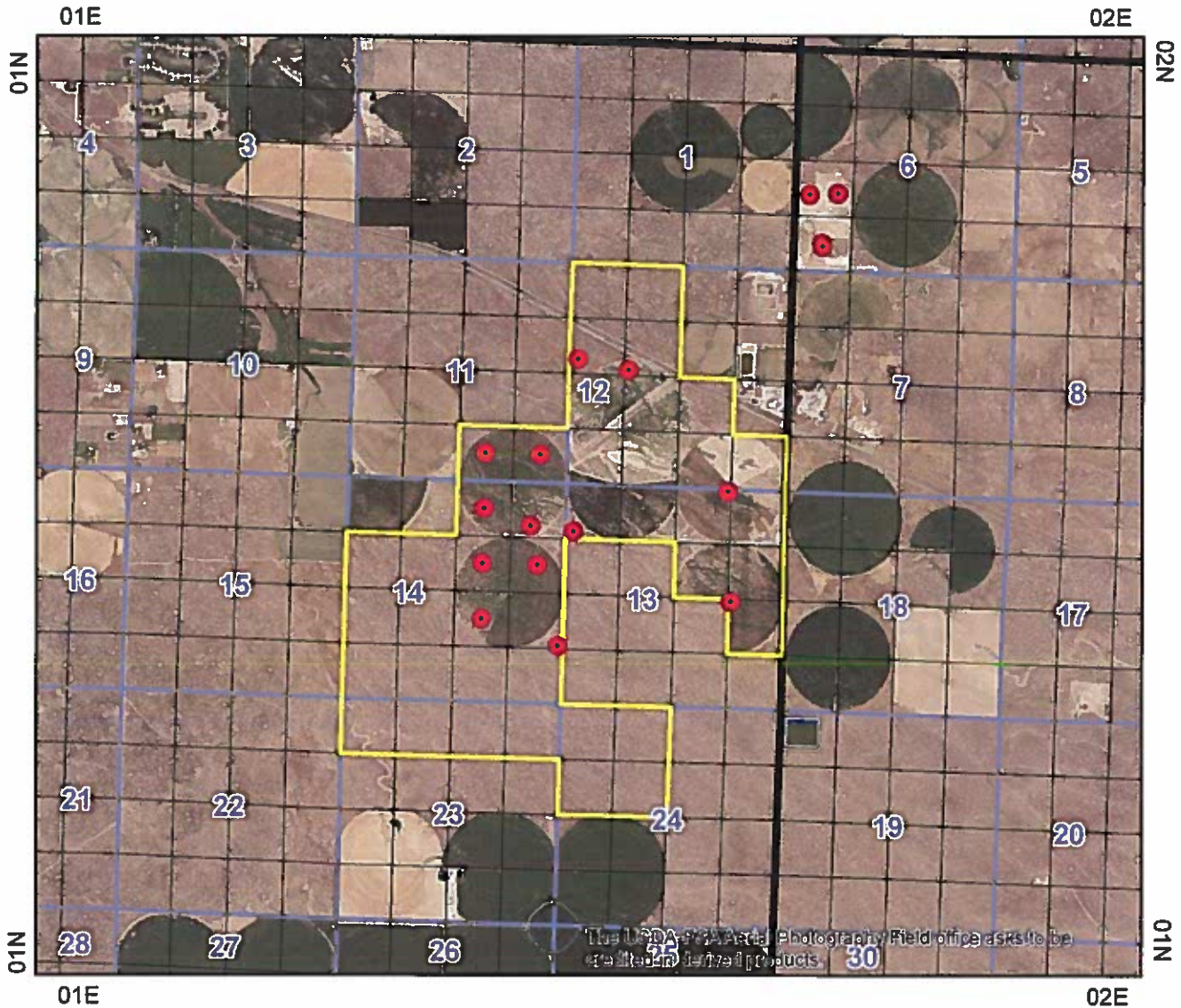
Nick Miller
Manager, IDWR Western Region



Attachment to Permit to Appropriate Water

63-34038

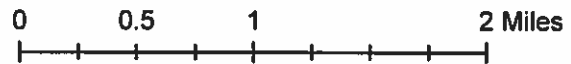
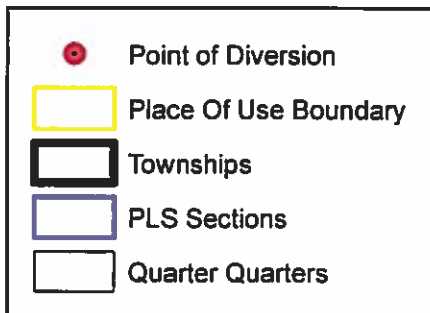
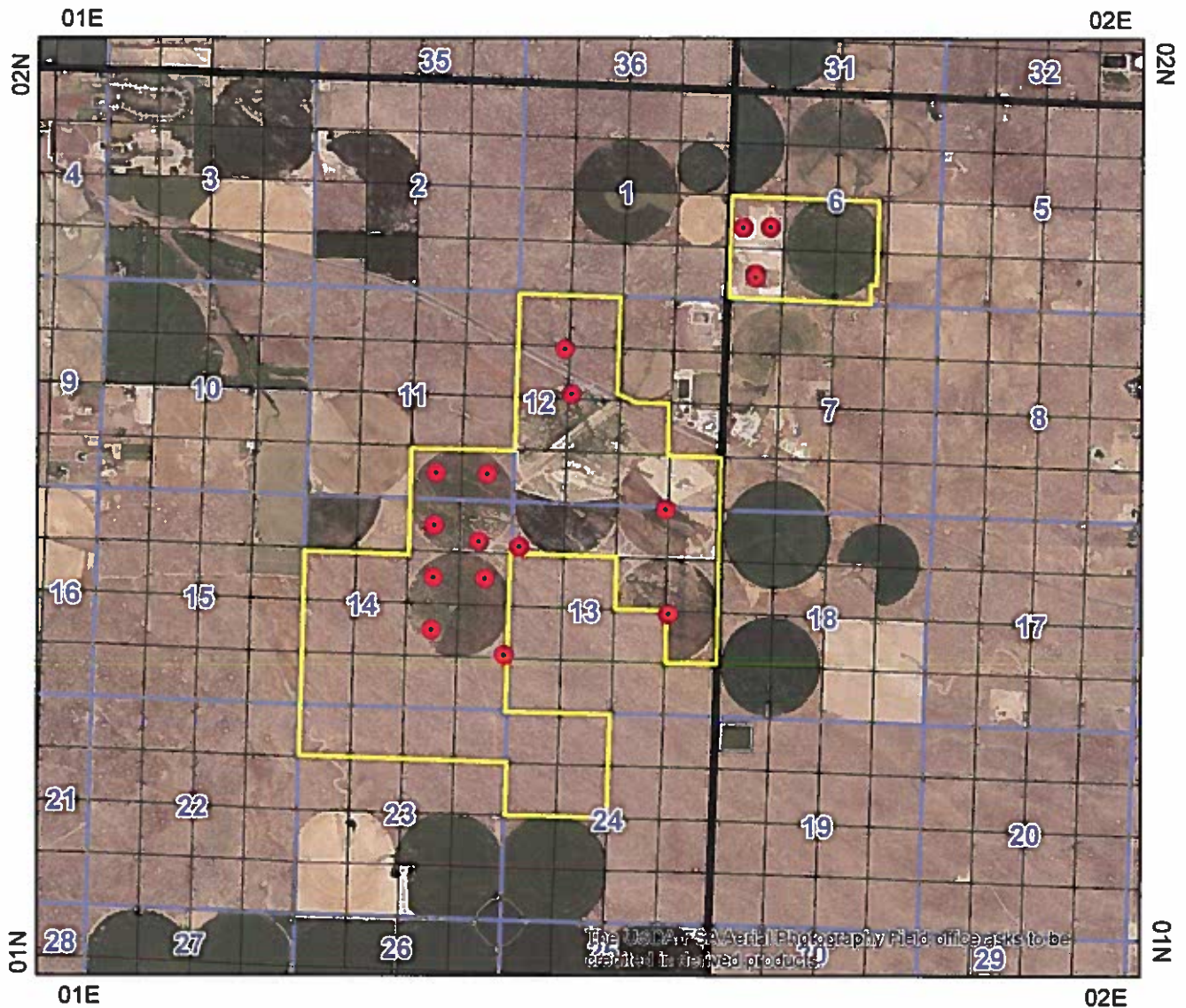
This map depicts the IRRIGATION place of use boundary for this water right at the time of this approval and is attached to the approval document solely for illustrative purposes.



Attachment to Permit to Appropriate Water

63-34038

This map depicts the INDUSTRIAL place of use boundary for this water right at the time of this approval and is attached to the approval document solely for illustrative purposes.





State of Idaho

DEPARTMENT OF WATER RESOURCES

Western Region, 2735 Airport Way • Boise, Idaho 83705-5082

Phone: (208) 334-2190 • Fax: (208) 334-2348 • Web Site: www.idwr.idaho.gov

February 9, 2017

C. L. "BUTCH" OTTER
Governor

GARY SPACKMAN
Director

CS PROPERTY DEVELOPMENT LLC
PO BOX 27
BOISE ID 83707

RE: Permit No.63-34038

Amendment of Permit Approval Notice

Dear Permit Holder:

The Department of Water Resources has issued the enclosed amendment of permit approving your application to amend the permit referenced above. Please be sure to thoroughly review every element including the conditions of approval listed on your permit.

The amendment of permit is a PRELIMINARY ORDER issued by the Department pursuant to Section 67-5243, Idaho Code. It can and will become a final order without further action by the Department unless a party petitions for reconsideration or files an exception and/or brief within fourteen (14) days of the service date as described in the enclosed information sheet.

Also, please note that water right owners are required to report any change of water right ownership and/or mailing address to the Department within 120 days of the change. Failure to report these changes could result in a \$100 late filing fee. Contact any office of the Department or visit the Department's homepage on the Internet to obtain the proper forms and instructions.

If you have any questions, please contact me at 208-334-2190.

Sincerely,

A handwritten signature in cursive script that reads "Rachel Sommer".

FOR:

Nick Miller
Regional Manager

Enclosures

CERTIFICATE OF SERVICE

I hereby certify that on February 9, 2017 I mailed a true and correct copy, postage prepaid, of the foregoing PRELIMINARY ORDER(Approved Amendment of Permit) to the person(s) listed below:

RE: WATER RIGHT PERMIT NO. 63-34038

**CS PROPERTY DEVELOPMENT LLC
PO BOX 27
BOISE ID 83707**

**WELLS FARGO BANK
FOOD & AGRIBUSINESS COMMERCIAL BANKING OFFICE
905 S FILLMORE STE 701
MAC T3005-072
AMARILLO TX 79101**



**Rachel Sommer
Water Resource Agent**

EXPLANATORY INFORMATION TO ACCOMPANY A PRELIMINARY ORDER

(To be used in connection with actions when a hearing was not held)

(Required by Rule of Procedure 730.02)

The accompanying order or approved document is a "Preliminary Order" issued by the department pursuant to section 67-5243, Idaho Code. **It can and will become a final order without further action of the Department of Water Resources ("department") unless a party petitions for reconsideration, files an exception and brief, or requests a hearing as further described below:**

PETITION FOR RECONSIDERATION

Any party may file a petition for reconsideration of a preliminary order with the department within fourteen (14) days of the service date of this order. **Note: the petition must be received by the department within this fourteen (14) day period.** The department will act on a petition for reconsideration within twenty-one (21) days of its receipt, or the petition will be considered denied by operation of law. See Section 67-5243(3) Idaho Code.

EXCEPTIONS AND BRIEFS

Within fourteen (14) days after: (a) the service date of a preliminary order, (b) the service date of a denial of a petition for reconsideration from this preliminary order, or (c) the failure within twenty-one (21) days to grant or deny a petition for reconsideration from this preliminary order, any party may in writing support or take exceptions to any part of a preliminary order and may file briefs in support of the party's position on any issue in the proceeding with the Director. Otherwise, this preliminary order will become a final order of the agency.

REQUEST FOR HEARING

Unless a right to a hearing before the Department or the Water Resource Board is otherwise provided by statute, any person aggrieved by any final decision, determination, order or action of the Director of the Department and who has not previously been afforded an opportunity for a hearing on the matter may request a hearing pursuant to section 42-1701A(3), Idaho Code. A written petition contesting the action of the Director and requesting a hearing shall be filed within fifteen (15) days after receipt of the denial or conditional approval.

ORAL ARGUMENT

If the Director grants a petition to review the preliminary order, the Director shall allow all parties an opportunity to file briefs in support of or taking exceptions to the preliminary order and may schedule oral argument in the matter before issuing a final order. If oral arguments are to be heard, the Director will within a reasonable time period notify each party of the place, date and hour for the argument of the case. Unless the Director orders otherwise, all oral arguments will be heard in Boise, Idaho.

CERTIFICATE OF SERVICE

All exceptions, briefs, requests for oral argument and any other matters filed with the Director in connection with the preliminary order shall be served on all other parties to the proceedings in accordance with IDAPA Rules 37.01.01302 and 37.01.01303 (Rules of Procedure 302 and 303).

FINAL ORDER

The Director will issue a final order within fifty-six (56) days of receipt of the written briefs, oral argument or response to briefs, whichever is later, unless waived by the parties or for good cause shown. The Director may remand the matter for further evidentiary hearings if further factual development of the record is necessary before issuing a final order. The department will serve a copy of the final order on all parties of record.

Section 67-5246(5), Idaho Code, provides as follows:

Unless a different date is stated in a final order, the order is effective fourteen (14) days after its service date if a party has not filed a petition for reconsideration. If a party has filed a petition for reconsideration with the agency head, the final order becomes effective when:

- (a) The petition for reconsideration is disposed of; or
- (b) The petition is deemed denied because the agency head did not dispose of the petition within twenty-one (21) days.

APPEAL OF FINAL ORDER TO DISTRICT COURT

Pursuant to sections 67-5270 and 67-5272, Idaho Code, if this preliminary order becomes final, any party aggrieved by the final order or orders previously issued in this case may appeal the final order and all previously issued orders in this case to district court by filing a petition in the district court of the county in which:

- i. A hearing was held.
- ii. The final agency action was taken.
- iii. The party seeking review of the order resides, or
- iv. The real property or personal property that was the subject of the agency action is located.

The appeal must be filed within twenty-eight (28) days of this preliminary order becoming final. See section 67-5273, Idaho Code. The filing of an appeal to district court does not itself stay the effectiveness or enforcement of the order under appeal.

Hummer, Phill

From: Conrad, Vic <Vic.Conrad@simplot.com>
Sent: Tuesday, February 07, 2017 8:30 AM
To: Hummer, Phill
Subject: RE: CS Property Amendments

Good Catch.

We want the Industrial Place of Use for 63-34038 to be the same as the Industrial Place of Use under 63-33207 as amended by the January 11, 2017 letter. Thank you.

From: Hummer, Phill [mailto:Phill.Hummer@idwr.idaho.gov]
Sent: Tuesday, February 07, 2017 8:02 AM
To: Conrad, Vic <Vic.Conrad@simplot.com>
Subject: CS Property Amendments

Hi Vic,

I am working on the final approval for the 4 amendments of permit and wanted to get a clarification from you since I don't assume anything. Your Jan 11 the letter specified the corrections to the place of use for the permits and indicated that *only* the industrial use of permit no. 63-33207 was to be changed. Permit no. 63-34038 authorizes both irrigation and industrial use but the industrial use was not included on that letter. Do you want the industrial place of use of permit no. 63-34038 to be the one in the Jan 11 letter or the one on the original application? I have attached a copy of both the letter and the application for your reference. I am hoping to have these finished by the end of the week.

I passed on the communications I have been receiving from Ron Parks regarding the use of water for stockwater purpose on CS Property Development LLC property to be covered by the industrial portion of the amended permits to Nick Miller.

Phill Hummer

*Water Resource Agent
Idaho Department of Water Resources
Phone: (208) 334-2190
Email: phill.hummer@idwr.idaho.gov*

MEMORANDUM

TO: Permits 63-32680, 63-33207, 63-33296, and 63-34038File

FROM: Angie Grimm

DATE: January 20, 2017

RE: Publication and Land Application of Industrial Wastewater/Other Conditions

The permit holder filed four applications to amend the permits referenced above on September 7, 2016. The publication for all four applications mistakenly indicated the applications were filed on August 7, 2016. Considering comment letters were sent to previous protestants, no concerns were raised by the public, and the date the amendment was filed has no implications on priority date or use, regional management determined it is not necessary to re-advertise the applications. The original publications fulfilled the intent of, if not the letter of, the statute.

The permit holder has filed a brand new permit application, 63-34202, which is being processed simultaneously with these permit amendment applications. Information submitted for that filing, specifically a letter received from JR Simplot Company dated 9/6/16, indicates it is the permit holder's intent to land apply industrial wastewater diverted under permits 63-33207 and 63-34038. Based on this information, conditions related to land application were added to all four permits. Amendment applications for permits 63-32680 and 63-33296 propose irrigation use within the same permissible place of use (PPU) as 63-34038, which authorizes irrigation and industrial use. A combined use condition will be placed on these three rights limiting the total irrigation use within the common PPU. The condition language will be modified to address the fact that the combined limitation does not include land application irrigation use of industrial wastewater that may occur under 63-34038. Conditions WD8 (use water in industrial facility before land application for irrigation) and 106 (comply with IDEQ and/or IDA requirements) will be added to permits 63-34038 and 63-33207.

Additionally, standard condition 004 (right doesn't not grant access or easement) will be added to 63-34038 considering portions of the PPU are not owned by the permit holder.

CORPORATE HEADQUARTERS

January 11, 2017

Phill Hummer
 Water Resource Agent
 State of Idaho
 Department of Water Resources
 2735 Airport Way
 Boise, Idaho 83705

COPY

RECEIVED
 JAN 13 2017
 WATER RESOURCES
 WESTERN REGION

Re: Corrections for the Places of Use Contained on the Applications to Amend IDWR Permit Nos. 63-32680, 63-34038, 63-33296, 63-33207 all filed with the IDWR on September 7, 2016.

Dear Phill:

Please replace the tabular place of use contained on the each of the above referenced applications as follows:

IDWR Permit No. 63-33207:

I = Industrial Use

Twp	Rng	Sec	NE				NW				SW				SE			
			NE	NW	SW	SE	NE	NW	SW	SE	NE	NW	SW	SE	NE	NW	SW	SE
1N	1E	11																
		12					I	I	I	I	I	I	I	I			I	I
		13	I	I	I	I	I	I							I			
		14	I	I	I	I			I	I	I	I	I	I	I	I	I	I
		23	I	I			I	I										
		24					I	I	I	I								
	2E	6									I	I	I	I			I	I

IDWR Permit Nos. 63-32680, 63-33296 and 63-34038:

Twp	Rng	Sec	NE				NW				SW				SE			
			NE	NW	SW	SE	NE	NW	SW	SE	NE	NW	SW	SE	NE	NW	SW	SE
1N	1E	11																
		12					40	40	40	40	40	40	40	40			40	40
		13	40	40	40	40	40	40							40			
		14	40	40	40	40			40	40	40	40	40	40	40	40	40	40
		23	40	40			40	40							40	40	40	40
		24					40	40	40	40								

Sincerely,



David Spurling
 Senior Vice President and Secretary of J. R. Simplot Company, the Manager of Simplot BP, LLC, a Member of CS Property Development, LLC

LEGAL PROOF OF PUBLICATION

Account #	Ad Number	Identification	PO	Amount	Cots	Lines
283978	0002827942	LEGAL NOTICE The following applications have	Prachaska	\$528.88	3	115

RECEIVED

DEC 27 2016

WATER RESOURCES
WESTERN REGION

Attention: RACHEL NEELY

IDAHO DEPT OF WATER RESOURCES / WEST
2735 AIRPORT WAY
BOISE, ID 837055082

JANICE HILDRETH, being duly sworn, deposes and says: That she is the Principal Clerk of The Idaho Statesman, a daily newspaper printed and published at Boise, Ada County, State of Idaho, and having a general circulation therein, and which said newspaper has been continuously and uninterruptedly published in said County during a period of twelve consecutive months prior to the first publication of the notice, a copy of which is attached hereto: that said notice was published in The Idaho Statesman, in conformity with Section 60-108, Idaho Code, as amended, for:

LEGAL NOTICE

The following applications have been filed to appropriate the public waters of the State of Idaho:

63-34300
JAMES M PROCHASKA
PATRICIA O PROCHASKA
 2304 RIBIER DR
 MERIDIAN, ID 83642
 Point of Diversion SWSWNE S23 T04N R01W ADA County Source GROUND WATER
 Use: IRRIGATION 03/01 to 11/15 0.09 CFS
 Total Diversion: 0.09 CFS
 Date Filed: 10/5/2016
 Place of Use: IRRIGATION
 T04N R01W S23 SWNE
 Total Acres: 3
 Water bearing zone to be appropriated is from 222 to 262 feet.

✓ OK RN 1/4/17

63-34242
ZWJ PROPERTIES LLC
 333 ROSSI ST STE 200
 BOISE, ID 83706
 Point of Diversion NESW S27 T04N R02E ADA County Source GROUND WATER
 Use: IRRIGATION 03/01 to 11/15 0.16 CFS
 Total Diversion: 0.16 CFS
 Date Filed: 6/3/2016
 Place of Use: IRRIGATION
 T04N R02E S27 NESW SESW
 Total Acres: 35
 Water bearing zone to be appropriated is from 200 to 600 feet.
 Applicant proposes to irrigate 8.0 acres within a 35.0 acre permissible place of use.

✓ OK RN 1/4/17

NOTICE OF PROPOSED CHANGE OF WATER RIGHT

TRANSFER NO. 80626 ✓ OK RN 1/4/17

CITY OF BOISE, 150 N CAPITAL BLVD PO BOX 500, BOISE, ID 83701; has filed Application No. 80626 for changes to the following water rights within ADA County(s): Right No(s): 63-12461, 63-12470, 63-3013, 63-3014, 63-7005B, 63-7042B, 63-7047, 63-7053, 63-7055A, 63-7055C, 63-7055D, 63-7064A, 63-7064B, 63-7078B, 63-7755B, 63-8130B, 63-8435, 63-9243, 63-9359; to see a full description of these rights and the proposed transfer, please see www.idwr.idaho.gov/apps/wr/QueryNewTransfers/QueryNewTransfers.aspx. The City of Boise proposes to change the place of use of their 19 water rights so that each water right has the same permissible place of use. Each of the 19 water rights share 12 wells as points of diversion. The place of use is at Twenty-Mile South Farm 15 kilometers southeast of Kuna, ID south of Paen Rd between Cloverdale Rd and Cole Rd.

NOTICE OF PROPOSED CHANGE OF WATER RIGHT

TRANSFER NO. 80941 ✓ OK RN 1/4/17

INDEPENDENT SCHOOL DISTRICT OF BOISE CITY, 8169 W VICTORY RD, BOISE, ID 83709; has filed Application No. 80941 for changes to the following water rights within ADA County(s): Right No(s): 63-29435, 63-7195; to see a full description of these rights and the proposed transfer, please see www.idwr.idaho.gov/apps/wr/QueryNewTransfers/QueryNewTransfers.aspx. The transfer application proposes to move 5 acres authorized for irrigation under water rights no. 63-7195 and 63-29435 to a new place of use. The new place of use is the Mountain View Elementary School located near the intersection of N Cole Rd and Uslick Rd Boise, Idaho. This transfer will allow the School District to irrigate at the site when surface water from Nampa Meridian Irrigation District is not available. The proposed point of diversion is a groundwater well owned by the City of Boise used to irrigate Mountain View Park.

PROPOSED AMENDMENT OF WATER PERMIT

✓ OK RN 1/4/17

CS Property Development LLC of PO BOX 27 Boise ID 83707 filed Application No. 81183 on 08/07/16 to amend water permit no. 63-32680 with a priority date of 05/22/2007 authorizing groundwater use totaling 5.22 cfs for irrigation use. The permit provides irrigation water to property located approximately 20 kilometers south of Boise, ID along S. Cole Rd. The site is south of the Kuna Mora Rd between Pleasant Valley Rd to the east and S. Cloverdale Rd to the west. The applicant proposes to amend the permit changing the place of use. The change to the permit will create an expanded place of use for the irrigation use of water. The same changes have been proposed for all the permits held by CS Property Development LLC that authorize the same use at the project site.

PROPOSED AMENDMENT OF WATER PERMIT

✓ OK RN 1/4/17

CS Property Development LLC of PO BOX 27 Boise ID 83707 filed Application No. 81186 on 08/07/16 to amend water permit no. 63-32680 with a priority date of 05/22/2007 authorizing groundwater use totaling 3.0 cfs for industrial use. The permit provides industrial water to property located approximately 20 kilometers south of Boise, ID along S. Cole Rd. The site is south of the Kuna Mora Rd between Pleasant Valley Rd to the east and S. Cloverdale Rd to the west. The applicant proposes to amend the permit changing the place of use. The change to the permit will create an expanded place of use for the industrial use of water. The same changes have been proposed for all the permits held by CS Property Development LLC that authorize the same use at the project site.

PROPOSED AMENDMENT OF WATER PERMIT

✓ OK RN 1/4/17

CS Property Development LLC of PO BOX 27 Boise ID 83707 filed Application No. 81184 on 08/07/16 to amend water permit no. 63-32296 with a priority date of 11/06/2009 authorizing groundwater use totaling 10.46 cfs for irrigation use. The permit provides irrigation water to property located approximately 20 kilometers south of Boise, ID along S. Cole Rd. The site is south of the Kuna Mora Rd between Pleasant Valley Rd to the east and S. Cloverdale Rd to the west. The applicant proposes to amend the permit changing the place of use. The change to the permit will create an expanded place of use for the irrigation use of water. The same changes have been proposed for all the permits held by CS Property Development LLC that authorize the same use at the project site.

2 Insertions

Beginning issue of: 12/15/2016

Ending issue of: 12/22/2016

Janice Hildreth
 (Legals Clerk)

STATE OF IDAHO)

..SS


COUNTY OF ADA)

On this 22nd day of December in the year of 2016 before me, a Notary Public, personally appeared before me Janice Hildreth known or identified to me to be the person whose name subscribed to the within instrument, and being by first duly sworn, declared that the statements therein are true, and acknowledged to me that she executed the same.

Anna Gomm
 Notary Public FOR Idaho

Residing at: Boise, Idaho

My Commission expires: 08/17/2022



PROPOSED AMENDMENT OF WATER PERMIT

✓ OK RN 1/4/17

CS Property Development LLC of PO Box Boise ID 83707 filed Application No. 81185 on 08/07/16 to amend water permit no. 63-34038 with a priority date of 06/26/2015 authorizing groundwater use totaling 4.0 cfs for irrigation and industrial use. The permit provides irrigation and industrial water to property located approximately 20 kilometers south of Boise, ID along S. Cole Rd. The site is south of the Kuna Mora Rd between Pleasant Valley Rd to the east and S. Cloverdale Rd to the west. The applicant proposes to amend the permit changing the place of use for both irrigation and industrial uses. The changes to the permit will create an expanded place of use for both irrigation and industrial uses of water. The same changes have been proposed for all the permits held by CS Property Development LLC at the project site.

Permits will be subject to all prior water rights. For additional information concerning the property location, contact Western Region office at (208) 334-2190; or for a full description of the right(s), proposed transfer(s), or amendment(s) please see www.idwr.idaho.gov/WaterManagement/WaterRights. Protests may be submitted based on the criteria of Idaho Code §§ 42-203A, 42-222 and 42-211. Any protest against the approval of the application(s) must be filed with the Director, Dept. of Water Resources, Western Region, 2735 Airport Way, Boise, ID 83705 together with a protest fee of \$25.00 for each application on or before 1/2/2017. The protestant must also send a copy of the protest to the applicant.
GARY SPACKMAN, Director

Pub. Dec. 15, 22, 2016

0002827942-01