

**STATE OF IDAHO
DEPARTMENT OF WATER RESOURCES**

**TRANSFER OF WATER RIGHT
TRANSFER NO. 81260**

This is to certify that: **JOSHUA PERELLI MINETTI AND
LEIGH ANN PERELLI MINETTI
12602 DEER RIDGE TRAIL
NAMPA, ID 83686**

has requested a change to the water right(s) listed below. This change in water right(s) is authorized pursuant to the provisions of Section 42-222, Idaho Code. A summary of the changes is also listed below. The authorized change for each affected water right, including conditions of approval, is shown on the following pages of this document.

Summary of Water Rights Before the Proposed Changes

<u>Water Right</u>	<u>Origin/Basis</u>	<u>Priority Date</u>	<u>Diversion Rate</u>	<u>Diversion Volume</u>	<u>Acre Limit</u>	<u>Total Acres</u>	<u>Source</u>
63-32968	WR/DECREED	2/25/1963	0.700 cfs	278.6 af	N/A	61.9	GROUND WATER
63-32970	WR/DECREED	3/11/1968	0.580 cfs	223.0 af	N/A	64.9	GROUND WATER

Associated Water Rights Also Included in the Transfer Approval (Conditions Updated)

<u>Water Right</u>	<u>Origin/Basis</u>	<u>Priority Date</u>	<u>Diversion Rate</u>	<u>Diversion Volume</u>	<u>Acre Limit</u>	<u>Total Acres</u>	<u>Source</u>
63-32967	WR/DECREED	2/25/1963	0.440 cfs	171.0 af		38.0	GROUND WATER
63-32969	WR/DECREED	3/11/1968	0.340 cfs	130.6 af		38.0	GROUND WATER

Purpose of Transfer (Changes Proposed)

<u>Current Number</u>	<u>Split</u>	<u>POD</u>	<u>POU</u>	<u>Add POD</u>	<u>Period of Use</u>	<u>Nature of Use</u>
63-32968	YES	YES	NO	NO	NO	NO
63-32970	YES	YES	NO	NO	NO	NO

Summary Of Water Rights After the Approved Change

<u>Existing Right</u>	<u>New No. (Changed Portion)</u>	<u>Transfer Rate</u>	<u>Transfer Volume</u>	<u>Acre Limit</u>	<u>Total Acres</u>	<u>New No. (remaining portion)</u>	<u>Remaining Rate</u>	<u>Remaining Volume</u>	<u>Remaining Acre Limit</u>	<u>Remaining Total Acres</u>
63-32968	63-34400	0.030 cfs	13.5 af	N/A	3.0	63-32968	0.670 cfs	265.1 af	N/A	58.9
63-32970	63-34401	0.030 cfs	10.3 af	N/A	3.0	63-32970	0.550 cfs	212.7 af	N/A	61.9
COMBINED TOTALS		0.030 cfs	13.5 af	N/A	3.0		N/A	N/A	N/A	N/A

SUPPORT DATA

IN FILE # 63-32968

Transfer No. 81260

STATE OF IDAHO
DEPARTMENT OF WATER RESOURCES

TRANSFER OF WATER RIGHT
TRANSFER NO. 81260

This water right(s) is subject to all prior water rights and shall be administered in accordance with Idaho law and applicable rules of the Department of Water Resources. Detailed Water Right Description(s) attached.

Dated this 22nd day of September, 2017.



Chief, Water Allocation Bureau



WATER RIGHT NO. 63-32968

As Modified by Transfer No. 81260

In accordance with the approval of Transfer No. 81260, Water Right No. 63-32968 is now described as follows:

Right Holder: DEERSKY RANCH HOMEOWNERS ASSOC
8679 DEERSKY RANCH TRAIL
NAMPA, ID 83686

Priority Date: 2/25/1963

Source: GROUND WATER

<u>BENEFICIAL USE</u>	<u>From</u>	<u>To</u>	<u>Diversion Rate</u>	<u>Diversion Volume</u>
IRRIGATION	03/01	to 11/15	0.670 cfs	265.1 af
			0.670 cfs	265.1 af

LOCATION OF POINT(S) OF DIVERSION

GROUND WATER SENWNW Sec 24 Twp 02N Rge 03W CANYON County
GROUND WATER SWNESW Sec 24 Twp 02N Rge 03W CANYON County

PLACE OF USE: IRRIGATION

Twp	Rng	Sec	NE				NW				SW				SE				Totals	
			NE	NW	SW	SE	NE	NW	SW	SE	NE	NW	SW	SE	NE	NW	SW	SE		
02N	03W	24																		58.9

POU Total Acres: 58.9

CONDITIONS OF APPROVAL

1. Rights 63-32967, 63-32968, 63-32969 and 63-32970 when combined shall not exceed a total diversion rate of 1.12 cfs, a total annual maximum diversion volume of 436.6 af at the field headgate, and the irrigation of 99.9 acres.
2. After specific notification by the Department, the right holder shall install a suitable measuring device or shall enter into an agreement with the Department to use power records to determine the amount of water diverted and shall annually report the information to the Department.
3. Pursuant to Section 42-1412(6), Idaho Code, this water right is subject to such general provisions necessary for the definition of the rights or for the efficient administration of water rights as determined by the Snake River Basin Adjudication court in the final unified decree entered 08/26/2014.

Transfer No. 81260

WATER RIGHT NO. 63-34400
As Modified by Transfer No. 81260

In accordance with the approval of Transfer No. 81260, Water Right No. 63-34400 is now described as follows:

Right Holder: JOSHUA PERELLI MINETTI AND
 LEIGH ANN PERELLI MINETTI
 12602 DEER RIDGE TRAIL
 NAMPA, ID 83686

Priority Date: 2/25/1963

Source: GROUND WATER

<u>BENEFICIAL USE</u>	<u>From</u>	<u>To</u>	<u>Diversion Rate</u>	<u>Diversion Volume</u>
IRRIGATION	03/01	to 11/15	0.030 cfs	13.5 af
			0.030 cfs	13.5 af

LOCATION OF POINT(S) OF DIVERSION

GROUND WATER SENW Sec 24 Twp 02N Rge 03W CANYON County

PLACE OF USE: IRRIGATION

Twp	Rng	Sec	NE				NW				SW				SE				Totals	
			NE	NW	SW	SE	NE	NW	SW	SE	NE	NW	SW	SE	NE	NW	SW	SE		
02N	03W	24																		3.0

POU Total Acres: 3.0

CONDITIONS OF APPROVAL

1. This right when combined with all other rights shall provide no more than 0.03 cfs per acre nor more than 4.5 afa per acre at the field headgate for irrigation of the place of use.
2. Rights 63-34400 and 63-34401 when combined shall not exceed a total diversion rate of 0.03 cfs, a total annual maximum diversion volume of 13.5 af at the field headgate and the irrigation of 3.0 acres.
3. Point of diversion is located within Lot 18, Blk. 1, Deersky Ranch Subdivision.
4. Place of use is located within Lot 18, Blk. 1, Deersky Ranch Subdivision.
5. Right holder shall comply with the drilling permit requirements of Section 42-235, Idaho Code and applicable Well Construction Rules of the Department.
6. The right holder shall accomplish the change authorized by this transfer within one year of the date of this approval.

Transfer No. 81260

WATER RIGHT NO. 63-34400
As Modified by Transfer No. 81260

CONDITIONS OF APPROVAL

7. Failure of the right holder to comply with the conditions of this transfer is cause for the Director to rescind approval of the transfer.
8. Pursuant to Section 42-1412(6), Idaho Code, this water right is subject to such general provisions necessary for the definition of the rights or for the efficient administration of water rights as determined by the Snake River Basin Adjudication court in the final unified decree entered 08/26/2014.

WATER RIGHT NO. 63-32970
As Modified by Transfer No. 81260

In accordance with the approval of Transfer No. 81260, Water Right No. 63-32970 is now described as follows:

Right Holder: DEERSKY RANCH HOMEOWNERS ASSOC
 8679 DEERSKY RANCH TRAIL
 NAMPA, ID 83686

Priority Date: 3/11/1968

Source: GROUND WATER

<u>BENEFICIAL USE</u>	<u>From</u>	<u>To</u>	<u>Diversion Rate</u>	<u>Diversion Volume</u>
IRRIGATION	04/01	to 10/15	0.550 cfs	212.7 af
			0.550 cfs	212.7 af

LOCATION OF POINT(S) OF DIVERSION

GROUND WATER SENWNW Sec 24 Twp 02N Rge 03W CANYON County
 GROUND WATER SWNESW Sec 24 Twp 02N Rge 03W CANYON County

PLACE OF USE: IRRIGATION

Twp	Rng	Sec	NE				NW				SW				SE				Totals	
			NE	NW	SW	SE	NE	NW	SW	SE	NE	NW	SW	SE	NE	NW	SW	SE		
02N	03W	24																		61.9

POU Total Acres: 61.9

CONDITIONS OF APPROVAL

1. Rights 63-32967, 63-32968, 63-32969 and 63-32970 when combined shall not exceed a total diversion rate of 1.12 cfs, a total annual maximum diversion volume of 436.6 af at the field headgate, and the irrigation of 99.9 acres.
2. A measuring device of a type approved by the Department shall be permanently installed and maintained as part of the diverting works.
3. The period of use for the irrigation described in this approval may be extended to a beginning date of 3/1 and an ending date of 11/15 provided that beneficial use of the water can be shown and other elements of the right are not exceeded. The use of water before 4/1 and after 10/15 is subordinate to all water rights having no subordinated early or late irrigation use and a priority date earlier than 5/2/2008.
4. Pursuant to Section 42-1412(6), Idaho Code, this water right is subject to such general provisions necessary for the definition of the rights or for the efficient administration of water rights as determined by the Snake River Basin Adjudication court in the final unified decree entered 08/26/2014.

Transfer No. 81260

WATER RIGHT NO. 63-34401
As Modified by Transfer No. 81260

In accordance with the approval of Transfer No. 81260, Water Right No. 63-34401 is now described as follows:

Right Holder: JOSHUA PERELLI MINETTI AND
 LEIGH ANN PERELLI MINETTI
 12602 DEER RIDGE TRAIL
 NAMPA, ID 83686

Priority Date: 3/11/1968

Source: GROUND WATER

<u>BENEFICIAL USE</u>	<u>From</u>	<u>To</u>	<u>Diversion Rate</u>	<u>Diversion Volume</u>
IRRIGATION	04/01	to 10/15	0.030 cfs	10.3 af
			0.030 cfs	10.3 af

LOCATION OF POINT(S) OF DIVERSION

GROUND WATER SENW Sec 24 Twp 02N Rge 03W CANYON County

PLACE OF USE: IRRIGATION

Twp	Rng	Sec	NE				NW				SW				SE				Totals	
			NE	NW	SW	SE	NE	NW	SW	SE	NE	NW	SW	SE	NE	NW	SW	SE		
02N	03W	24																		3.0

POU Total Acres: 3.0

CONDITIONS OF APPROVAL

1. This right when combined with all other rights shall provide no more than 0.03 cfs per acre nor more than 4.5 afa per acre at the field headgate for irrigation of the place of use.
2. Rights 63-34400 and 63-34401 when combined shall not exceed a total diversion rate of 0.03 cfs, a total annual maximum diversion volume of 13.5 af at the field headgate and the irrigation of 3.0 acres.
3. The period of use for the irrigation described in this approval may be extended to a beginning date of 3/1 and an ending date of 11/15 provided that beneficial use of the water can be shown and other elements of the right are not exceeded. The use of water before 4/1 and after 10/15 is subordinate to all water rights having no subordinated early or late irrigation use and a priority date earlier than 5/2/2008.
4. Point of diversion is located within Lots 18, Blk. 1, Deersky Ranch Subdivision.
5. Place of use is located within Lots 18, Blk. 1, Deersky Ranch Subdivision.

Transfer No. 81260

WATER RIGHT NO. 63-34401
As Modified by Transfer No. 81260

CONDITIONS OF APPROVAL

6. Right holder shall comply with the drilling permit requirements of Section 42-235, Idaho Code and applicable Well Construction Rules of the Department.
7. The right holder shall accomplish the change authorized by this transfer within one year of the date of this approval.
8. Failure of the right holder to comply with the conditions of this transfer is cause for the Director to rescind approval of the transfer.
9. Pursuant to Section 42-1412(6), Idaho Code, this water right is subject to such general provisions necessary for the definition of the rights or for the efficient administration of water rights as determined by the Snake River Basin Adjudication court in the final unified decree entered 08/26/2014.

WATER RIGHT NO. 63-32967
As Modified by Transfer No. 81260

In accordance with the approval of Transfer No. 81260, Water Right No. 63-32967 is now described as follows:

Right Holder: LARRY WILLIAMS OR
 MARIANNE WILLIAMS
 914 HOUSTON RD
 BOISE, ID 83706

Priority Date: 2/25/1963

Source: GROUND WATER

<u>BENEFICIAL USE</u>	<u>From</u>	<u>To</u>	<u>Diversion Rate</u>	<u>Diversion Volume</u>
IRRIGATION	03/01	to 11/15	0.440 cfs	171.0 af
			0.440 cfs	171.0 af

LOCATION OF POINT(S) OF DIVERSION

GROUND WATER	SENWNN	Sec 24 Twp 02N Rge 03W CANYON County
GROUND WATER	SWNESW	Sec 24 Twp 02N Rge 03W CANYON County

PLACE OF USE: IRRIGATION

Twp	Rng	Sec	NE				NW				SW				SE				Totals
			NE	NW	SW	SE	NE	NW	SW	SE	NE	NW	SW	SE	NE	NW	SW	SE	
02N	03W	24					38.0												38.0

POU Total Acres: 38.0

CONDITIONS OF APPROVAL

1. Rights 63-32967, 63-32968, 63-32969 and 63-32970 when combined shall not exceed a total diversion rate of 1.12 cfs, a total annual maximum diversion volume of 436.6 af at the field headgate, and the irrigation of 99.9 acres.
2. Pursuant to Section 42-1412(6), Idaho Code, this water right is subject to such general provisions necessary for the definition of the rights or for the efficient administration of water rights as determined by the Snake River Basin Adjudication court in the final unified decree entered 08/26/2014.

WATER RIGHT NO. 63-32969
As Modified by Transfer No. 81260

In accordance with the approval of Transfer No. 81260, Water Right No. 63-32969 is now described as follows:

Right Holder: LARRY WILLIAMS OR
 MARIANNE WILLIAMS
 914 HOUSTON RD
 BOISE, ID 83706

Priority Date: 3/11/1968

Source: GROUND WATER

<u>BENEFICIAL USE</u>	<u>From</u>	<u>To</u>	<u>Diversion Rate</u>	<u>Diversion Volume</u>
IRRIGATION	04/01	to 10/15	0.340 cfs	130.6 af
			0.340 cfs	130.6 af

LOCATION OF POINT(S) OF DIVERSION

GROUND WATER SENWNW Sec 24 Twp 02N Rge 03W CANYON County
 GROUND WATER SWNESW Sec 24 Twp 02N Rge 03W CANYON County

PLACE OF USE: IRRIGATION

Twp	Rng	Sec	NE				NW				SW				SE				Totals
			NE	NW	SW	SE	NE	NW	SW	SE	NE	NW	SW	SE	NE	NW	SW	SE	
02N	03W	24					38.0												38.0

POU Total Acres: 38.0

CONDITIONS OF APPROVAL

1. Rights 63-32967, 63-32968, 63-32969 and 63-32970 when combined shall not exceed a total diversion rate of 1.12 cfs, a total annual maximum diversion volume of 436.6 af at the field headgate, and the irrigation of 99.9 acres.
2. A measuring device of a type approved by the Department shall be permanently installed and maintained as part of the diverting works.
3. The period of use for the irrigation described in this approval may be extended to a beginning date of 3/1 and an ending date of 11/15 provided that beneficial use of the water can be shown and other elements of the right are not exceeded. The use of water before 4/1 and after 10/15 is subordinate to all water rights having no subordinated early or late irrigation use and a priority date earlier than 5/2/2009.
4. Pursuant to Section 42-1412(6), Idaho Code, this water right is subject to such general provisions necessary for the definition of the rights or for the efficient administration of water rights as determined by the Snake River Basin Adjudication court in the final unified decree entered 08/26/2014.

Transfer No. 81260

State of Idaho
Department of Water Resources
Attachment to Transfer No. 81260
Water Right(s): 63-34400 and 63-34401

This map depicts the IRRIGATION place of use boundary for this water right at the time of this approval and is attached to the approval document solely for illustrative purposes.



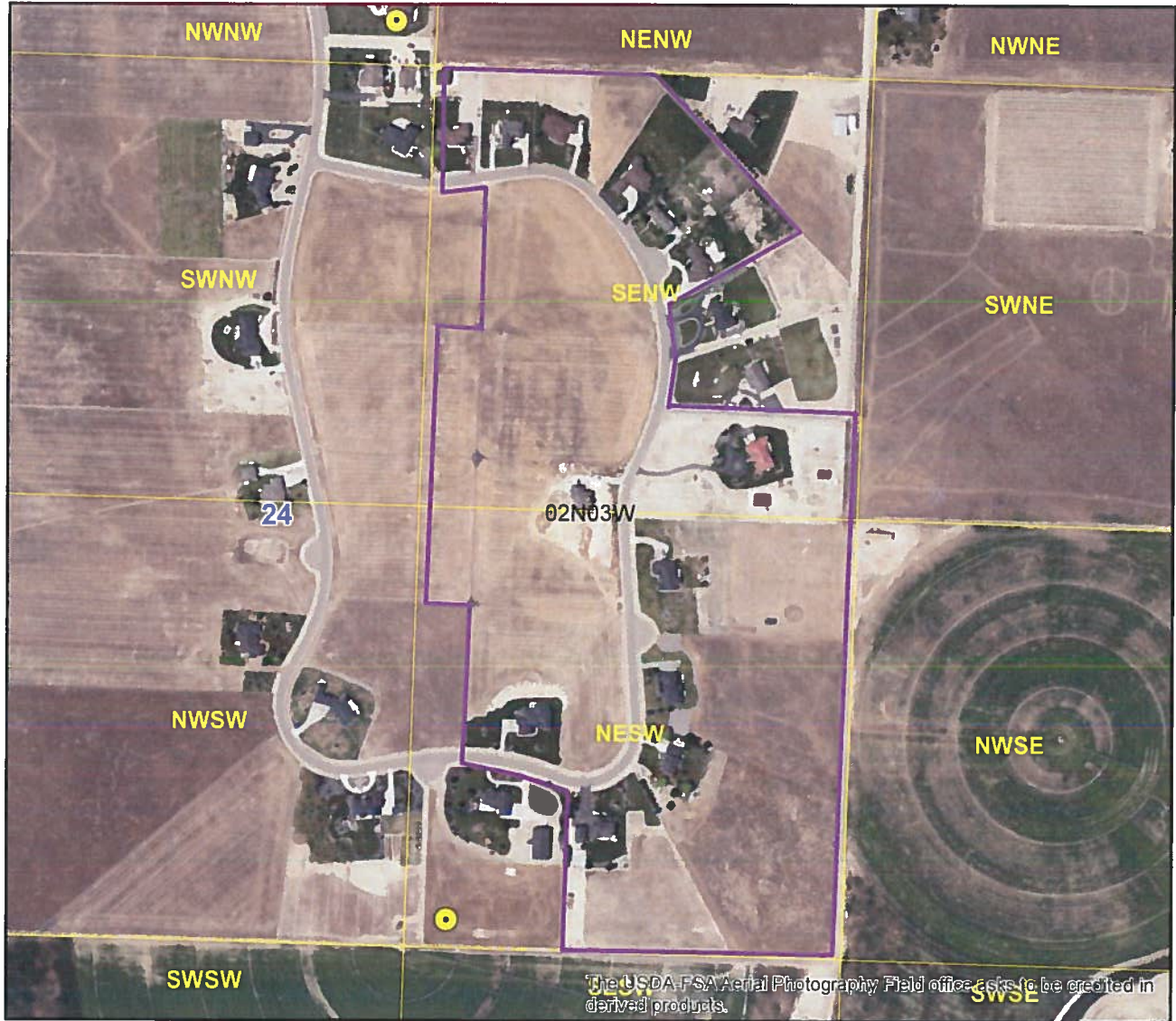
- Points of Diversion
- ▭ 63-34400 and 63-34401 Place of Use
- ▭ Townships
- ▭ PLS Sections
- ▭ Quarter Quarters

0 0.015 0.03 0.06 Miles







State of Idaho
 Department of Water Resources
Attachment to Transfer No. 81260
 Water Right(s): 63-32968 and 63-32970

This map depicts the IRRIGATION place of use boundary for this water right at the time of this approval and is attached to the approval document solely for illustrative purposes.



The USDA-FSA Aerial Photography Field office asks to be credited in derived products.

	Points of Diversion
	63-32968 and 63-32970 Place of Use
	Townships
	PLS Sections
	Quarter Quarters

