

82056

FORM 202 (Rev. 07/15) RECEIVED

Ident. No. 95-17389

STATE OF IDAHO

DEPARTMENT OF WATER RESOURCES

APPLICATION FOR PERMIT

To appropriate the public waters of the State of Idaho

DEC 13 2017

IDWR/NORTHERN

1. Name of applicant(s) BIG SKY CAPITAL INC Phone 208/772-9646
Name connector (check one): [] and [] or [] and/or
Mailing address 10063 NAVION DRIVE City HAYDEN
State ID ZIP 83835 Email JACKI@BIGSKYIDAHO.COM

2. Name of representative, if any JACKI FULLERTON Phone 208/772-9646
Mailing address 10063 NAVION DRIVE City HAYDEN
State ID ZIP 83835 Email JACKI@BIGSKYIDAHO.COM

- a. [] Send all correspondence for this application to the representative and not to the applicant OR
[] Send original correspondence to the applicant and copies to the representative.
b. [] The representative may submit information for the applicant but is not authorized to sign for the applicant OR
[] The representative is authorized to sign for the applicant. Attach a Power of Attorney or other documentation.

3. Source of water supply GROUNDWATER which is a tributary of

4. Location of point(s) of diversion:

Table with 10 columns: Twp, Rge, Sec, Govt Lot, 1/4, 1/4, 1/4, County, Source, Local name or tag #. Row 1: 51, 05, 07, 3, NW, SE, Kootenai.

5. Water will be used for the following purposes:

Amount .18 cfs for DOMESTIC purposes from 1/1 to 12/31 (both dates inclusive)
(cfs or acre-feet per year)
Amount for purposes from to (both dates inclusive)
(cfs or acre-feet per year)
Amount for purposes from to (both dates inclusive)
(cfs or acre-feet per year)
Amount for purposes from to (both dates inclusive)
(cfs or acre-feet per year)

6. Total quantity to be appropriated is (a) .18 cubic feet per second (cfs) and/or (b) acre-feet per year (af).

7. Proposed diverting works:

- a. Describe type and size of devices used to divert water from the source. NEW WELL TO SERVICE 17 HOMES
b. Height of storage dam feet; active reservoir capacity acre-feet; total reservoir capacity acre-feet. If the reservoir will be filled more than once each year, describe the refill plan in item 12. For dams 10 feet or more in height AND having a storage capacity of 50 acre-feet or more, submit a separate Application for Construction or Enlargement of a New or Existing Dam. Application required? [] Yes [] No
c. Proposed well diameter is 6 inches; proposed depth of well is 400 feet.
d. Is ground water with a temperature of greater than 85°F being sought? [] Yes [] No
e. If well is already drilled, when? ; drilling firm ; well was drilled for (well owner) ; Drilling Permit No.

For Department Use

Received by [Signature] Date 12-13-17 Time Preliminary check by
Fee \$ 100.00 Received by [Signature] Receipt No. N033080 Date 12-13-17

8. Description of proposed uses (if irrigation only, go to item 9):
- a. Hydropower; show total feet of head and proposed capacity in kW. _____
 - b. Stockwatering; list number and kind of livestock. _____
 - c. Municipal; must complete and attach the Municipal Water Right Application Checklist.
 - d. Domestic; show number of households 17 HOMES
 - e. Other; describe fully. DOMESTIC WATER FOR 17 HOMES WITH UP TO 1/2 ACRE OF IRRIGATION PER HOME

9. Description of place of use:
- a. If water is for irrigation, indicate acreage in each subdivision in the tabulation below.
 - b. If water is used for other purposes, place a symbol of the use (example: D for Domestic) in the corresponding place of use below. See instructions for standard symbols.

TWP	RGE	SEC	NE				NW				SW				SE				TOTALS
			NE	NW	SW	SE	NE	NW	SW	SE	NE	NW	SW	SE	NE	NW	SW	SE	
51N	05W	7			D	D									D	D			
					GL2											GL3			

Total number of acres to be irrigated: _____

10. Describe any other water rights used for the same purposes as described above. Include water delivered by a municipality, canal company, or irrigation district. If this application is for domestic purposes, do you intend to use this water, water from another source, or both, to irrigate your lawn, garden, and/or landscaping? _____


11. a. Who owns the property at the point of diversion? APPLICANT
- b. Who owns the land to be irrigated or place of use? APPLICANT
- c. If the property is owned by a person other than the applicant, describe the arrangement enabling the applicant to make this filing: _____

12. Describe your proposal in narrative form, and provide additional explanation for any of the items above. Attach additional pages if necessary. APPLICANT PLANS TO DRILL WELL AND SUBDIVIDE LOT AND BUILD 17 HOMES. SHARED WELL WILL SERVE 17 HOMES.

13. Time required for completion of works and application of water to proposed beneficial use is 5 years (minimum 1 year).

14. **MAP OF PROPOSED PROJECT REQUIRED** - Attach an 8½" x 11" map or maps clearly identifying the proposed point of diversion, place of use, section #, township & range. The map scale shall not be less than two (2) inches equal to one (1) mile.

The information contained in this application is true to the best of my knowledge. I understand that any willful misrepresentations made in this application may result in rejection of the application or cancellation of an approval.



 Signature of Applicant
 JACKI FULLERTON

 Print Name (and title, if applicable)

 Signature of Applicant

 Print Name (and title, if applicable)

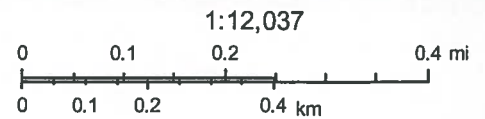
EDGEWOOD Application for Water Right



12/8/2017, 8:49:55 AM

- Lines**
- Section
 - Quarter Quarter

- Areas**
- Override 1
 - Counties
 - Township/Range



Created by NRCS from 1:24,000 scale USGS topographic maps. Esri, HERE, DeLorme, MapmyIndia, © OpenStreetMap contributors Source: Esri, DigitalGlobe, GeoEye, Earthstar Geographics, CNES/Airbus DS, USDA, USGS, AeroGRID, IGN, and the GIS User Community



State of Idaho

DEPARTMENT OF WATER RESOURCES

Northern Region • 7600 N. Mineral Drive, Suite 100 • Coeur d'Alene, Idaho 83815-7763
Phone: (208) 762-2800 • Fax: (208) 762-2819 • Website: www.idwr.idaho.gov

C.L. "BUTCH" OTTER
Governor

GARY SPACKMAN
Director

December 15, 2017

BIG SKY CAPITAL INC
10063 NAVION DRIVE
HAYDEN, ID 83835

Application For Permit No. 95-17389

Dear Applicant(s):

The Department of Water Resources has received your water right application. Please refer to the number referenced above in all future correspondence regarding this application.

A legal notice of the application has been prepared and is scheduled for publication in the COEUR D ALENE PRESS on 12/21/2017 and 12/28/2017. Protests to this application may be submitted for a period ending ten (10) days after the second publication.

If the application is protested, you will be sent a copy of each protest. All protests must be resolved before the application can be considered for approval. If the protest(s) cannot be resolved voluntarily, the Department will conduct a conference and/or hearing on the matter.

If the application is not protested, the Department will process your application and notify you of any action taken on the application. If your application is approved, the Department will send you a copy of the permit.

Please contact this office if you have any questions regarding the application.

Sincerely,

A handwritten signature in blue ink that reads "Tammy Alleman".

Tammy Alleman
Administrative Assistant

CC:
JACKI FULLERTON
10063 NAVION DR
HAYDEN, ID 83835

Alleman, Tammy

From: Alleman, Tammy
Sent: Friday, December 15, 2017 9:48 AM
To: 'LEGALS@CDAPRESS.COM'
Subject: Application for Permit No. 95-17389
Attachments: 95-17389 Legal Notice.doc

Please publish the enclosed legal notice in the Coeur d'Alene Press on the dates indicated, December 21st & December 28th, 2017 (once a week for two consecutive weekly issues). If you cannot publish the notice on the proposed dates, please contact us immediately. Please send a proof once you have the article ready for print for our review.

An affidavit of publication must be submitted to the Department along with the publication bill. Please send the affidavit and bill to this office before 1/8/2018. Your cooperation is appreciated.

Thank you,

Tammy

*Tammy Alleman
Administrative Assistant
Idaho Department of Water Resources
7600 North Mineral Drive, Suite 100
Coeur d'Alene, ID 83815
Tammy.Alleman@idwr.idaho.gov
208-762-2800 Phone
208-762-2819 Fax*

The following application has been filed to appropriate the public waters of the State of Idaho:

95-17389

BIG SKY CAPITAL INC
10063 NAVION DRIVE
HAYDEN, ID 83835

Point of Diversion L3(NWSE)
S7 T51N R05W

KOOTENAI County
Source GROUND WATER

Use: DOMESTIC
01/01 to 12/31 0.18 CFS
Total Diversion: 0.18 CFS

Date Filed: 12/13/2017

Place Of Use: DOMESTIC

T51N R05W S7

L2(SWNE) L2(SENE) NESE L3(NWSE)

Permits will be subject to all prior water rights. For additional information concerning the property location, contact Northern Region office at (208) 762-2800. Protests may be submitted based on the criteria of Idaho Code § 42-203A. Any protest against the approval of this application must be filed with the Director, Dept. of Water Resources, Northern Region, 7600 Mineral Drive, Suite 100, Coeur D' Alene ID 83815 together with a protest fee of \$25.00 for each application on or before 1/8/2018. The protestant must also send a copy of the protest to the applicant.

GARY SPACKMAN, Director

Published on 12/21/2017 and 12/28/2017

Alleman, Tammy

From: Alleman, Tammy
Sent: Wednesday, December 13, 2017 9:23 AM
To: June.Bergquist@deq.idaho.gov
Cc: 'Anna.Moody@deq.idaho.gov'
Subject: Application for Permit 96-9688
Attachments: 96-9688 Application.pdf

Dear Department of Environmental Quality:

The Department of Water Resources is seeking written comment and/or recommendations from your agency regarding the above referenced water right applications. You can find a copy of the applications attached to the email and also at: <http://www.idwr.idaho.gov/apps/ExtSearch/WRAJSearch/WRADJSearch.aspx>.

This office can publish notice of the applications as soon as the initial review is completed; therefore, your prompt response to this request is appreciated. If your agency desires to formally protest the approval of this application, you may do so after the notice is published by filing a written protest along with a \$25.00 filing fee within 10 days after final publication. **The deadline for comments on this application is January 8th, 2018.**

Please contact the Northern Region Office at (208) 772-2800 if you have any questions regarding the application.

Thank you,

Tammy

*Tammy Alleman
Administrative Assistant
Idaho Department of Water Resources
7600 North Mineral Drive, Suite 100
Coeur d'Alene, ID 83815
Tammy.Alleman@idwr.idaho.gov
208-762-2800 Phone
208-762-2819 Fax*

Alleman, Tammy

From: Alleman, Tammy
Sent: Friday, December 15, 2017 9:53 AM
To: 'mpalmer@kcgov.us'
Subject: Application for Permit 95-17389
Attachments: 95-17389 Application.pdf

Dear Kootenai County Planning Department:

The Department of Water Resources is seeking written comment and/or recommendations from your agency regarding the above referenced water right applications. You can find a copy of the applications attached to the email and also at: <http://www.idwr.idaho.gov/apps/ExtSearch/WRAJSearch/WRADJSearch.aspx>.

This office can publish notice of the applications as soon as the initial review is completed; therefore, your prompt response to this request is appreciated. If your agency desires to formally protest the approval of this application, you may do so after the notice is published by filing a written protest along with a \$25.00 filing fee within 10 days after final publication. **The deadline for comments on this application is January 8th, 2018.**

Please contact the Northern Region Office at (208) 772-2800 if you have any questions regarding the application.

Thank you,

Tammy

*Tammy Alleman
Administrative Assistant
Idaho Department of Water Resources
7600 North Mineral Drive, Suite 100
Coeur d'Alene, ID 83815
Tammy.Alleman@idwr.idaho.gov
208-762-2800 Phone
208-762-2819 Fax*

MEMORANDUM

To: Water Right Application for Big Sky Capital Inc 95-17389

From: Adam Frederick AF

Date: 12/14/2017

Re: Application for a Permit to Appropriate Water within the State of Idaho.

A complete application was received on 12/13/2017 for domestic use for 17 homes from a well. During data entry and review, it was found that an active permit already covered the proposed place of use. Permit 95-9431 in the name of Edgewood LLC was applied for in 2007 and has a proof of beneficial date of 2/1/2018. A phone call was placed to Mike Curry to inquire about the already existing permit and the new application. Mr. Curry explained they bought the land from Edgewood LLC but that they were now a defunct LLC and they would not be able to obtain an assignment of permit. It was also discussed whether they could have the system put to beneficial use within the next two months. Mr. Curry said the easiest way to move forward was to let the existing permit lapse and move forward with the new application. Northern Region will move forward with advertising the application.



10063 Navion Drive
Hayden, ID 83835
P: 208/772-9646
F: 208/762-6376

May 12, 2017

IDWR
7600 Mineral Dr., suite 100
Coeur d'Alene, Idaho 83814

RE: Letter of Authorization

Dear Adam:

Per your request I, (Jeremy Tripp, President of Big Sky Capital) am submitting this Letter of Authorization, in which I am granting Mike Curry and/or Jacki Fullerton the authority to be recognized as the authorized contact and signatory for any Big Sky Capital, Inc. or JT Holdings, Inc. projects as well as any of the following water associations that I am a board member of:

High Prairie Water Association
Lewellen Creek Water Association
Lion Quiet Water Association
Lone Mountain Estates Water Association
Browning Estates Water Association
Northern Sky Ranch Water Association

Thank you for your help in this matter.


Jeremy Tripp

State of Idaho

S.S.

County of Kootenai

On this 12th day of May, in the year of 2017 before me Jacki Fullerton a notary public, personally appeared Jeremy Tripp proved to me on the basis of satisfactory evidence to be the person(s) whose name is subscribed to the within instrument, and acknowledged that he executed the same.



Notary Public

My Commission Expires

3/23/2021