

82192

Ident. No. 95-17455

FORM 202 - Rev. 09/10
RECEIVED

MAR 06 2018

STATE OF IDAHO
DEPARTMENT OF WATER RESOURCES
APPLICATION FOR PERMIT
To appropriate the public waters of the State of Idaho

1. **IDWR / NORTH**
Name of applicant(s) HAGEN LIVING TRUST Phone 208-449-6177

Name connector (check one): and or and/or
Mailing address 17859 S HWY 97 City HARRISON
State ID _____ ZIP 83833 Email JESSIAN@SBCGLOBAL.NET

2. Name of representative, if any _____ Phone _____
Mailing address _____ City _____
State _____ ZIP _____ Email _____

- a. Send all correspondence for this application to the representative and not to the applicant OR
 Send original correspondence to the applicant and copies to the representative.
- b. The representative may submit information for the applicant but is not authorized to sign for the applicant OR
 The representative is authorized to sign for the applicant. Attach a Power of Attorney or other documentation.

3. Source of water supply COEUR D ALENE LAKE which is a tributary of SPOKANE RIVER

4. Location of point(s) of diversion:

Twp	Rge	Sec	Govt Lot	1/4	1/4	1/4	County	Source	Local name or tag #
49N	03W	5	4		SE	NE	KOOTENAI	COEUR D ALENE LAKE	

5. Water will be used for the following purposes:

- Amount 0.04 CFS for DOMESTIC purposes from 1/1 to 12/31 (both dates inclusive)
(cfs or acre-feet per year)
- Amount _____ for _____ purposes from _____ to _____ (both dates inclusive)
(cfs or acre-feet per year)
- Amount _____ for _____ purposes from _____ to _____ (both dates inclusive)
(cfs or acre-feet per year)
- Amount _____ for _____ purposes from _____ to _____ (both dates inclusive)
(cfs or acre-feet per year)

6. Total quantity to be appropriated is (a) 0.04 cubic feet per second (cfs) and/or (b) _____ acre-feet per year (af).

7. Proposed diverting works:

- a. Describe type and size of devices used to divert water from the source. PUMP FROM LAKE FOR USE IN FUTURE HOME AND IRRIGATION
- b. Height of storage dam _____ feet; active reservoir capacity _____ acre-feet; total reservoir capacity _____ acre-feet. If the reservoir will be filled more than once each year, describe the refill plan in item 12. For dams 10 feet or more in height AND having a storage capacity of 50 acre-feet or more, submit a separate [Application for Construction or Enlargement of a New or Existing Dam](#). Application required? Yes No
- c. Proposed well diameter is _____ inches; proposed depth of well is _____ feet.
- d. Is ground water with a temperature of greater than 85°F being sought? Yes No
- e. If well is already drilled, when? _____; drilling firm _____; well was drilled for (well owner) _____; Drilling Permit No. _____.

For Department Use

Received by _____ Date _____ Time _____ Preliminary check by _____
Fee \$ 100 Received by NS Receipt No. N033190 Date 3-6-18
(9200 total)

8. Description of proposed uses (if irrigation only, go to item 9):
- a. Hydropower; show total feet of head and proposed capacity in kW. _____
 - b. Stockwatering; list number and kind of livestock. _____
 - c. Municipal; must complete and attach the [Municipal Water Right Application Checklist](#).
 - d. Domestic; show number of households ¹ _____
 - e. Other; describe fully. DOMESTIC USE FOR 1 HOME WITH IRRIGATION UP TO 1/2 ACRE

9. Description of place of use:
- a. If water is for irrigation, indicate acreage in each subdivision in the tabulation below.
 - b. If water is used for other purposes, place a symbol of the use (example: D for Domestic) in the corresponding place of use below. See instructions for standard symbols.

TWP	RGE	SEC	NE				NW				SW				SE				TOTALS
			NE	NW	SW	SE	NE	NW	SW	SE	NE	NW	SW	SE	NE	NW	SW	SE	
49N	03W	5				D													
						GL4													

Total number of acres to be irrigated: _____

10. Describe any other water rights used for the same purposes as described above. Include water delivered by a municipality, canal company, or irrigation district. If this application is for domestic purposes, do you intend to use this water, water from another source, or both, to irrigate your lawn, garden, and/or landscaping? _____

11. a. Who owns the property at the point of diversion? APPLICANT
- b. Who owns the land to be irrigated or place of use? APPLICANT
- c. If the property is owned by a person other than the applicant, describe the arrangement enabling the applicant to make this filing: _____

12. Describe your proposal in narrative form, and provide additional explanation for any of the items above. Attach additional pages if necessary. APPLICANT HAS EMPTY LOT WITH PLANS TO BUILD HOME WITH IRRIGATION UP TO 1/2 ACRE.

13. Time required for completion of works and application of water to proposed beneficial use is 5 years (minimum 1 year).

14. **MAP OF PROPOSED PROJECT REQUIRED** - Attach an 8½" x 11" map or maps clearly identifying the proposed point of diversion, place of use, section #, township & range. The map scale shall not be less than two (2) inches equal to one (1) mile.

The information contained in this application is true to the best of my knowledge. I understand that any willful misrepresentations made in this application may result in rejection of the application or cancellation of an approval.

Robert W Hagen MD
 Signature of Applicant
Robert W Hagen MD
 Print Name (and title, if applicable)





 Signature of Applicant

 Print Name (and title, if applicable)

APPLICATION MAP



Legend

-  Taxlots
-  Township/Range
-  Sections
-  QQ

0 0.01 0.02 0.04 Miles





State of Idaho

DEPARTMENT OF WATER RESOURCES

Northern Region • 7600 N. Mineral Drive, Suite 100 • Coeur d'Alene, Idaho 83815-7763
Phone: (208) 762-2800 • Fax: (208) 762-2819 • Website: www.idwr.idaho.gov

C.L. "BUTCH" OTTER
Governor

GARY SPACKMAN
Director

March 7, 2018

HAGEN LIVING TRUST
17859 S HWY 97
HARRISON, ID 83833

Application For Permit No. 95-17455 & 95-17456

Dear Applicant(s):

The Department of Water Resources has received your water right application. Please refer to the number referenced above in all future correspondence regarding this application.

A legal notice of the application has been prepared and is scheduled for publication in the COEUR D ALENE PRESS on 3/15/2018 and 3/22/2018. Protests to this application may be submitted for a period ending ten (10) days after the second publication.

If the application is protested, you will be sent a copy of each protest. All protests must be resolved before the application can be considered for approval. If the protest(s) cannot be resolved voluntarily, the Department will conduct a conference and/or hearing on the matter.

If the application is not protested, the Department will process your application and notify you of any action taken on the application. If your application is approved, the Department will send you a copy of the permit.

Please contact this office if you have any questions regarding the application.

Sincerely,

Tammy Alleman
Administrative Assistant

Alleman, Tammy

From: Alleman, Tammy
Sent: Wednesday, March 07, 2018 10:44 AM
To: 'LEGALS@CDAPRESS.COM'
Subject: Application for Permit No. 95-17449, 95-17452, 95-17453, 95-17454, 95-17455, 95-17456
Attachments: Legal Notice for 95-17449, 95-17452, 95-17453, 95-17454, 95-17455, & 95-17456.doc

Please publish the enclosed legal notice in the Coeur d'Alene Press on the dates indicated, March 15th & March 22nd, 2017 (once a week for two consecutive weekly issues). If you cannot publish the notice on the proposed dates, please contact us immediately. Please send a proof once you have the article ready for print for our review.

An affidavit of publication must be submitted to the Department along with the publication bill. Please send the affidavit and bill to this office before 4/2/2018. Your cooperation is appreciated.

Thank you,

Tammy

*Tammy Alleman
Administrative Assistant
Idaho Department of Water Resources
7600 North Mineral Drive, Suite 100
Coeur d'Alene, ID 83815
Tammy.Alleman@idwr.idaho.gov
208-762-2800 Phone
208-762-2819 Fax*

The following application(s) have been filed to appropriate the public waters of the State of Idaho:

95-17449

ROY C WATSON
9116 SPRAGUE AVE #356
SPOKANE VALLEY, WA 99206
Point of Diversion SESW
S17 T52N R04W
KOOTENAI County
Source GROUND WATER
Use: DOMESTIC
01/01 to 12/31 0.12 CFS
Use: IRRIGATION
03/15 to 11/15 0.12 CFS
Use: STOCKWATER
01/01 to 12/31 0.02 CFS
Total Diversion: 0.2 CFS
Date Filed: 2/27/2018
Place Of Use: DOMESTIC
T52N R04W S17 SWSW SESW
Place Of Use: STOCKWATER
T52N R04W S17 SWSW SESW
Place Of Use: IRRIGATION
T52N R04W S17 SWSW SESW
Total Acres: 4

95-17452

MICHAEL R KOHOUTEK
GLENDA K KOHOUTEK
5122 S SIGNAL PT RD
POST FALLS, ID 83854
Point of Diversion NENWSW
S21 T50N R05W
KOOTENAI County
Source SPRING
Tributary SINKS
Point of Diversion NENWSW
S21 T50N R05W
KOOTENAI County
Source SPRING
Tributary SINKS
Use: DOMESTIC
01/01 to 12/31 0.04 CFS
Use: STOCKWATER
01/01 to 12/31 0.02 CFS
Total Diversion: 0.06 CFS
Date Filed: 2/28/2018
Place Of Use: DOMESTIC
T50N R05W S21 NWSW
Place Of Use: STOCKWATER
T50N R05W S21 NWSW

95-17453

DOMINICAN SISTERS OF IDAHO, INC.
20274 WEST RIVERVIEW DR.
POST FALLS, ID 83854
Point of Diversion L1 (SWNWNW)
S18 T50N R05W
KOOTENAI County
Source SPRING
Tributary SINKS
Use: IRRIGATION
03/15 to 11/15 0.03 CFS
Total Diversion: 0.03 CFS
Date Filed: 9/13/2017
Place Of Use: IRRIGATION
T50N R05W S18 L1 (NWNW)
Total Acres: 0.8

95-17454

WATERING HOLE WATER ASSN
26035 N HWY 41
RATHDRUM, ID 83858
Point of Diversion NENW
S33 T53N R04W
KOOTENAI County
Source GROUND WATER
Use: DOMESTIC
01/01 to 12/31 0.13 CFS
Total Diversion: 0.13 CFS
Date Filed: 3/8/2018
Place Of Use: DOMESTIC
T53N R04W S28 SESW
T53N R04W S33 NWNE NENW

95-17455

HAGEN LIVING TRUST
17859 S HWY 97
HARRISON, ID 83833
Point of Diversion L4 (SENE)
S5 T49N R03W
KOOTENAI County
Source COEUR D ALENE LAKE
Tributary SPOKANE RIVER
Use: DOMESTIC
01/01 to 12/31 0.04 CFS
Total Diversion: 0.04 CFS
Date Filed: 3/6/2018
Place Of Use: DOMESTIC
T49N R03W S5 L4 (SENE)

95-17456

HAGEN LIVING TRUST
17859 S HWY 97
HARRISON, ID 83833
Point of Diversion L4 (SENE)
S5 T49N R03W
KOOTENAI County
Source COEUR D ALENE LAKE
Tributary SPOKANE RIVER
Use: DOMESTIC
01/01 to 12/31 0.04 CFS
Total Diversion: 0.04 CFS
Date Filed: 3/6/2018
Place Of Use: DOMESTIC
T49N R03W S5 L4 (SENE)

Permits will be subject to all prior water rights. For additional information concerning the property location, contact Northern Region office at (208) 762-2800. Protests may be submitted based on the criteria of Idaho Code § 42-203A. Any protest against the approval of this application must be filed with the Director, Dept. of Water Resources, Northern Region, 7600 N MINERAL DR STE 100, COEUR D ALENE ID 83815-7763 together with a protest fee of \$25.00 for each application on or before 4/2/2018. The protestant must also send a copy of the protest to the applicant.

GARY SPACKMAN, Director

Published on 3/15/2018 and 3/22/2018

Alleman, Tammy

From: Alleman, Tammy
Sent: Wednesday, March 07, 2018 1:02 PM
To: June.Bergquist@deq.idaho.gov; 'Siitari,Kiira'; 'Jim Brady'
Cc: 'Anna.Moody@deq.idaho.gov'
Subject: Applications for Permit #95-17455 & #95-17456
Attachments: 95-17455 Application for Permit.pdf; 95-17456 Application for Permit.pdf

Dear Interested Agencies:

The Department of Water Resources is seeking written comment and/or recommendations from your agency regarding the above referenced water right applications. You can find a copy of the applications attached to the email and also at: <http://www.idwr.idaho.gov/apps/ExtSearch/WRAJSearch/WRADJSearch.aspx>.

This office can publish notice of the application as soon as the initial review is completed; therefore, your prompt response to this request is appreciated. If your agency desires to formally protest the approval of the application, you may do so after the notice is published by filing a written protest along with a \$25.00 filing fee within 10 days after final publication. **The deadline for comments on these applications is April 2, 2018.**

Please contact the Northern Region Office at (208) 772-2800 if you have any questions regarding the application.

Thank you,

Tammy

*Tammy Alleman
Administrative Assistant
Idaho Department of Water Resources
7600 North Mineral Drive, Suite 100
Coeur d'Alene, ID 83815
Tammy.Alleman@idwr.idaho.gov
208-762-2800 Phone
208-762-2819 Fax*