

RECEIVED

JAN 26 2018

FORM 202 Rev. 09/16

WATER RESOURCES WESTERN REGION

STATE OF IDAHO DEPARTMENT OF WATER RESOURCES

Ident. No. 63-34502

APPLICATION FOR PERMIT To appropriate the public waters of the State of Idaho

1. Name of applicant(s) Corrente Bello Subdivision Homeowners Association Inc. Phone 208-850-1501
Mailing address 6149 N. Meeker Pl., Ste 150 City Boise
State ID ZIP 83713 Email board@correntebellohoa.com

2. Name of representative, if any SPF Water Engineering Phone 208-383-4140
Mailing address 300 E. Mallard Dr., Ste. 350 City Boise
State ID ZIP 83706 Email lgraves@spfwater.com

- a. Send all correspondence for this application to the representative and not to the applicant OR
b. The representative may submit information for the applicant but is not authorized to sign for the applicant OR

3. Source of water supply Ground Water which is a tributary of

4. Location of point(s) of diversion:

Table with columns: Twp, Rge, Sec, Govt Lot, 1/4, 1/4, 1/4, County, Source, Local name or tag #. Row 1: 4N, 1E, 5, NE, SW, Ada, Ground Water.

5. Water will be used for the following purposes:
Amount 0.3 for Irrigation purposes from 3/1 to 11/15 (both dates inclusive)
(cfs or acre-feet per year)

6. Total quantity to be appropriated is (a) 0.3 cubic feet per second (cfs) and/or (b) acre-feet per year (af).

7. Proposed diverting works:
a. Describe type and size of devices used to divert water from the source. Well, pump, pressurized system
b. Height of storage dam feet; active reservoir capacity acre-feet; total reservoir capacity acre-feet.
c. Proposed well diameter is 8 inches; proposed depth of well is 400 feet.
d. Is ground water with a temperature of greater than 85°F being sought? Yes No
e. If well is already drilled, when? drilling firm well was drilled for (well owner); Drilling Permit No.

Received by Date 1/26/18 Time 11:30 Preliminary check by
Fee \$ 250 Received by Receipt No. W045999 Date 1/26/18

8. Description of proposed uses (if irrigation only, go to item 9):
- a. Hydropower; show total feet of head and proposed capacity in kW. \_\_\_\_\_
  - b. Stockwatering; list number and kind of livestock. \_\_\_\_\_
  - c. Municipal; must complete and attach the [Municipal Water Right Application Checklist](#).
  - d. Domestic; show number of households \_\_\_\_\_
  - e. Other; describe fully. \_\_\_\_\_

9. Description of place of use:
- a. If water is for irrigation, indicate acreage in each subdivision in the tabulation below.
  - b. If water is used for other purposes, place a symbol of the use (example: D for Domestic) in the corresponding place of use below. See instructions for standard symbols.

TWP	RGE	SEC	NE				NW				SW				SE				TOTALS				
			NE	NW	SW	SE	NE	NW	SW	SE	NE	NW	SW	SE	NE	NW	SW	SE					
4N	1E	5												40	10	39	5					94	

Total number of acres to be irrigated: 15 acres within a 94-acre permissible place of use

10. Describe any other water rights used for the same purposes as described above. Include water delivered by a municipality, canal company, or irrigation district. If this application is for domestic purposes, do you intend to use this water, water from another source, or both, to irrigate your lawn, garden, and/or landscaping? Surface water from Farmers Union Ditch Co., Permit 63-34366


11. a. Who owns the property at the point of diversion? Applicant
- b. Who owns the land to be irrigated or place of use? Applicant and HOA members
- c. If the property is owned by a person other than the applicant, describe the arrangement enabling the applicant to make this filing: The HOA will manage the pressurized irrigation system for the HOA members (lot owners)

12. Describe your proposal in narrative form, and provide additional explanation for any of the items above. Attach additional pages if necessary. Applicants propose development of 1.3 cfs of supplemental ground water for irrigation of 65 acres of subdivision lots and common areas within Corrente Bello Subdivision under permit 63-34366 and this application. Water-bearing zone to be appropriated is from 200 to 400 feet.

13. Time required for completion of works and application of water to proposed beneficial use is 5 years (minimum 1 year).



14. **MAP OF PROPOSED PROJECT REQUIRED** - Attach an 8½" x 11" map or maps clearly identifying the proposed point of diversion, place of use, section #, township & range. The map scale shall not be less than two (2) inches equal to one (1) mile.

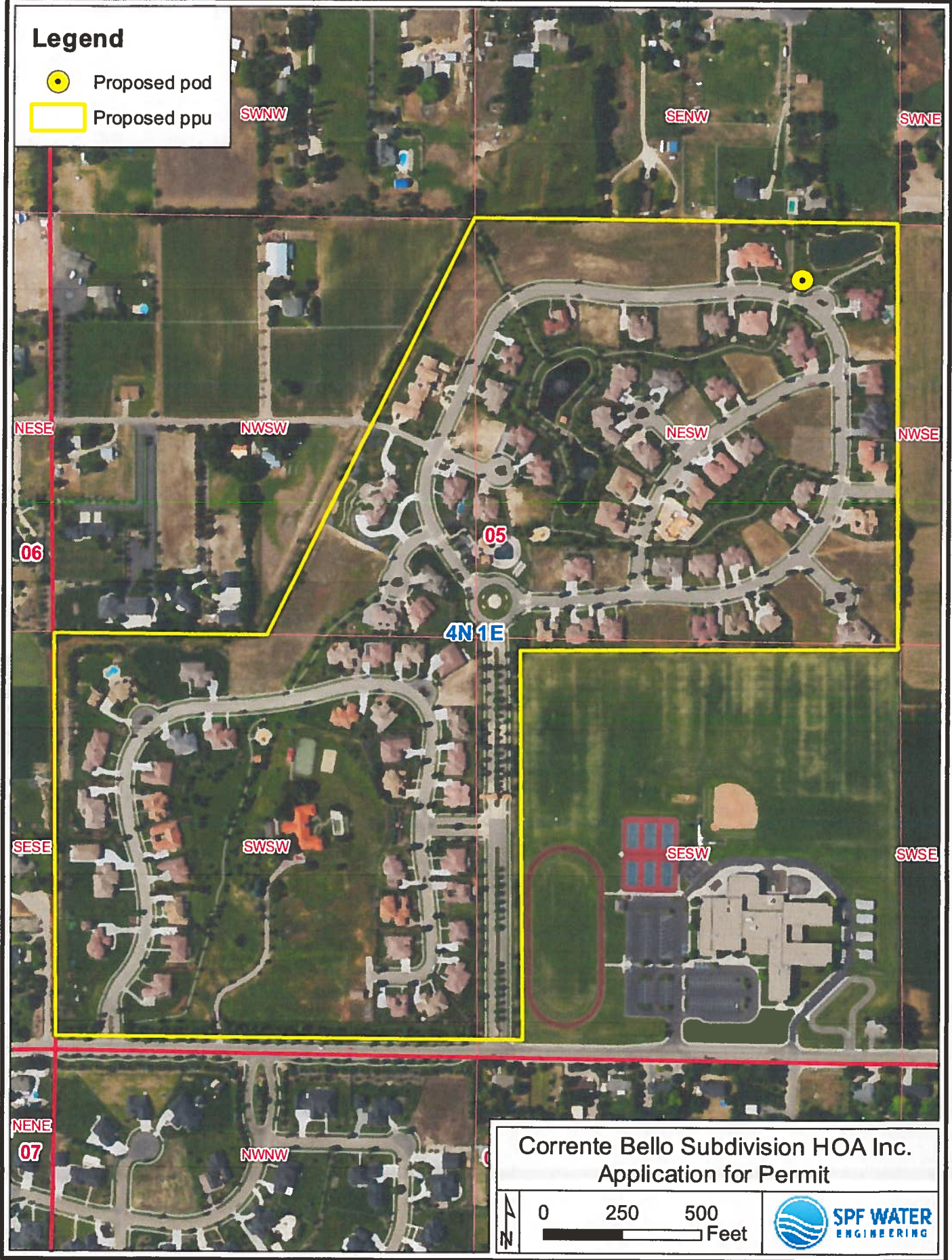
The information contained in this application is true to the best of my knowledge. I understand that any willful misrepresentations made in this application may result in rejection of the application or cancellation of an approval.

  
 \_\_\_\_\_  
 Signature of Applicant  
 Ian Burnett  
 \_\_\_\_\_  
 Print Name (and title, if applicable)  
 Corrente Bello HOA. President.


\_\_\_\_\_  
 Signature of Applicant  
 \_\_\_\_\_  
 Print Name (and title, if applicable)

# Legend

-  Proposed pod
-  Proposed ppu



Corrente Bello Subdivision HOA Inc.  
Application for Permit



<p>No. <b>C 169126</b></p>	<p><b>Due no later than Sep 30, 2017</b> <b>Annual Report Form</b></p>		<p>2. Registered Agent and Address <b>(NO PO BOX)</b></p>			
<p>Return to: SECRETARY OF STATE 700 WEST JEFFERSON PO BOX 83720 BOISE, ID 83720-0080</p> <p><b>NO FILING FEE IF RECEIVED BY DUE DATE</b></p>	<p><b>1. Mailing Address: Correct in this box if needed.</b> CORRENTE BELLO SUBDIVISION HOMEOWNERS ASSOCIATION, INC. C/O SENTRY MGT INC 6149 N MEEKER PL STE 150 BOISE ID 83713</p>		<p>SENTRY MANAGEMENT INC 6149 N MEEKER PL STE 150 BOISE ID 83713</p>			
<p>4. Corporations: Enter Names and Business Addresses of President, Secretary, and Directors. Treasurer (optional).</p>			<p>3. <u>New</u> Registered Agent Signature:*</p>			
<p>Office Held                      Name                                      Street or PO Address                      City                      State                      Country                      Postal Code</p>						
<p>DIRECTOR                      DORAN DALKE                      6149 N MEEKER PL STE 150                      BOISE                      ID                      USA                      83713</p>						
<p>SECRETARY                      JAMES JOSHUA SEARS                      6149 N MEEKER PL STE 150                      BOISE                      ID                      USA                      83713</p>						
<p>PRESIDENT                      IAN BURNETT                      6149 N MEEKER PL STE 150                      BOISE                      ID                      USA                      83713</p>						
<p>VICE PRESIDENT                      LEE YOUNG                      6149 N MEEKER PL STE 150                      BOISE                      ID                      USA                      83713</p>						
<p>5. Organized Under the Laws of: <b>ID</b> <b>C 169126</b></p>		<p>6. Annual Report must be signed.* Signature: Bradley Pomp                      Date: 07/24/2017 Name (type or print): Bradley Pomp                      Title: President</p>				
<p>Processed 07/24/2017</p>		<p>* Electronically provided signatures are accepted as original signatures.</p>				

63-34502



State of Idaho

DEPARTMENT OF WATER RESOURCES

Western Region • 2735 Airport Way • Boise, Idaho 83705-5082

Phone: (208) 334-2190 • Fax: (208) 334-2348 • Website: [www.idwr.idaho.gov](http://www.idwr.idaho.gov)

C.L. "BUTCH" OTTER  
Governor

GARY SPACKMAN  
Director

March 29, 2018

CORRENTE BELLO SUBDIVISION HOA INC  
6149 N MEEKER PL STE 150  
BOISE, ID 83713

Application for Permit No. 63-34502

Dear Applicant(s):

The Department of Water Resources has received your water right application. Please refer to the number referenced above in all future correspondence regarding this application.

A legal notice of the application has been prepared and is scheduled for publication in the IDAHO STATESMAN on 4/5/2018 and 4/12/2018. Protests to this application may be submitted for a period ending ten (10) days after the second publication.

If the application is protested, you will be sent a copy of each protest. All protests must be resolved before the application can be considered for approval. If the protest(s) cannot be resolved voluntarily, the Department will conduct a conference and/or hearing on the matter.

If the application is not protested, the Department will process your application and notify you of any action taken on the application. If your application is approved, the Department will send you a copy of the permit.

Please contact this office if you have any questions regarding the application.

Sincerely,

Rachel Neely  
Administrative Assistant

CC:  
SPF WATER ENGINEERING LLC  
C/O LORI GRAVES  
300 E MALLARD DR STE 350  
BOISE, ID 83706

**Neely, Rachel**

---

**From:** Neely, Rachel  
**Sent:** Thursday, March 29, 2018 9:44 AM  
**To:** 'BOI Legals'  
**Subject:** Ada Legal Ads  
**Attachments:** Ada Cover Letter.docx; Ada Legal Ad.docx

Good Morning Legal Clerk,

Please see the attached ads for publication on 4/5/2018 & 4/12/2018.

Please confirm these are okay to publish as shown.

Thank you,

---

*Rachel Neely*

Administrative Assistant I  
IDWR-Western Region  
2735 Airport Way Boise, ID 83705  
[Rachel.Neely@idwr.idaho.gov](mailto:Rachel.Neely@idwr.idaho.gov)

March 29, 2018

LEGAL NOTICE DEPARTMENT  
IDAHO STATESMAN  
PO BOX 40  
BOISE, ID 83707

RE: Application for Permit No. 63-34124  
Application for Permit No. 63-34494  
Application for Permit No. 63-34500  
Application for Permit No. 63-34502  
Application for Permit No. 63-34505  
Application for Permit No. 63-34511

Dear Legal Notice Department:

Please publish the enclosed legal notices on the dates indicated (once a week for two consecutive weekly issues). If you cannot publish the notices on the proposed dates, please contact us immediately.

An affidavit of publication must be submitted to the Department along with the publication bill. Please send the affidavit and bill to this office before 4/23/2018. Your cooperation is appreciated.

Sincerely,

Rachel Neely  
Administrative Assistant

Enclosure(s)

The following applications have been filed to appropriate the public waters of the State of Idaho:

**63-34124**

ROBERT B LEAKE  
SVETLANA V LEAKE  
8919 W DEER LN  
EAGLE, ID 83616  
Point of Diversion NENW S16 T05N R01W ADA County Source GROUND WATER  
Point of Diversion SWSW S9 T05N R01W ADA County Source GROUND WATER  
Use: DOMESTIC 01/01 to 12/31 0.04 CFS  
Use: IRRIGATION 03/15 to 11/15 0.15 CFS  
Total Diversion: 0.19 CFS  
Date Filed: 7/29/2015  
Places of Use: DOMESTIC, IRRIGATION  
T05N R01W S16 NENW  
Total Acres: 5  
Water bearing zone to be appropriated is from 250 to 500 ft.

**63-34494**

TEMPE PARK HOMEOWNERS ASSOCIATION  
PO BOX 294  
STAR, ID 83669  
Point of Diversion NENE S18 T04N R01W ADA County Source GROUND WATER  
Use: IRRIGATION 03/01 to 11/15 0.05 CFS  
Total Diversion: 0.05 CFS  
Date Filed: 1/17/2018  
Place of Use: IRRIGATION  
T04N R01W S18 NENE  
Total Acres: 1.6  
Water bearing zone to be appropriated is from 0 to 18 feet.

**63-34500**

VICTOR U HOFSTETTER  
DANA L HOFSTETTER  
4494 N CROFT PL  
EAGLE, ID 83616  
Point of Diversion SWNE S36 T05N R01W ADA County Source GROUND WATER  
Use: AESTHETIC STORAGE 01/01 to 12/31 19 AF  
Use: DIVERSION TO STORAGE 01/01 to 12/31 0.08 CFS  
Use: IRRIGATION 03/01 to 11/15 0.08 CFS  
Use: IRRIGATION FROM STORAGE 03/01 to 11/15 19 AF  
Use: IRRIGATION STORAGE 01/01 to 12/31 19 AF  
Use: RECREATION STORAGE 01/01 to 12/31 19 AF  
Use: WILDLIFE STORAGE 01/01 to 12/31 19 AF  
Total Diversion: 0.08 CFS, 20 AF  
Date Filed: 1/25/2018  
Places of Use: IRRIGATION, AESTHETIC STORAGE, WILDLIFE STORAGE, RECREATION STORAGE, IRRIGATION STORAGE, IRRIGATION FROM STORAGE  
T05N R01W S36 NENE SENE  
Total Acres: 3.8  
Water bearing zone to be appropriated is from 203 to 224 feet.

**63-34502**

CORRENTE BELLO SUBDIVISION HOA INC  
6149 N MEEKER PL STE 150  
BOISE, ID 83713  
Point of Diversion NESW S5 T04N R01E ADA County Source GROUND WATER  
Use: IRRIGATION 03/01 to 11/15 0.3 CFS  
Total Diversion: 0.3 CFS  
Date Filed: 1/26/2018  
Place of Use: IRRIGATION  
T04N R01E S5 SW(ALL)  
Total Acres: 94  
Water bearing zone to be appropriated is from 200 to 400 feet.  
Applicant proposes irrigation of 15.0 acres within a 94.0 acre permissible place of use.  
This proposal is located in Corrente Bello Subdivision No. 1 and No. 2.

**63-34505**

ARMIN HERTEUX  
BRENNER HERTEUX  
4940 N SOARING LN  
EAGLE, ID 83616  
(2)Points of Diversion NESE S30 T05N R01E ADA County Source GROUND WATER  
Use: IRRIGATION 03/01 to 11/15 0.2 CFS  
Total Diversion: 0.2 CFS  
Date Filed: 2/20/2018  
Place of Use: IRRIGATION  
T05N R01E S30 NESE

Total Acres: 10

Water bearing zone to be appropriated is from 250 to 500 feet.

**63-34511**

SHOOTING COMET HOMEOWNERS ASSOCIATION INC

PO BOX 810

STAR, ID 83669

Point of Diversion SESW S8 T04N R01W ADA County Source GROUND WATER

Use: IRRIGATION 03/01 to 11/15 0.56 CFS

Total Diversion: 0.56 CFS

Date Filed: 2/2/2018

Place of Use: IRRIGATION

T04N R01W S8 NESW SWSW SESW

Total Acres: 69

Water bearing zone to be appropriated is from 138 to 191 feet.

Permits will be subject to all prior water rights. For additional information concerning the property location, contact Western Region office at (208) 334-2190; or for a full description of the right(s), please see [www.idwr.idaho.gov](http://www.idwr.idaho.gov). Protests may be submitted based on the criteria of Idaho Code § 42-203A. Any protest against the approval of the application(s) must be filed with the Director, Dept. of Water Resources, Western Region, 2735 Airport Way, Boise ID 83705 together with a protest fee of \$25.00 for each application on or before 4/23/2018. The protestant must also send a copy of the protest to the applicant.

GARY SPACKMAN, Director

Published on 4/5/2018 and 4/12/2018



**SPF WATER**  
ENGINEERING

January 25, 2018

Angie Grimm  
IDWR Western Region Office  
2735 Airport Way  
Boise, ID 83705

RECEIVED  
JAN 26 2018  
WATER RESOURCES  
WESTERN REGION

**Subject: Application for Permit**

Dear Angie,

Enclosed on behalf of Corrente Bello Subdivision HOA, Inc., is an *Application for Permit* proposing a new well to provide ground water for supplemental irrigation within Corrente Bello Subdivision. The well has been authorized for drilling under permit 63-34366. This application proposed extra flow rate and supplemental irrigation in addition to permit 63-34366.

Check No. 011840 for \$250 is enclosed for the filing fee. Thank you very much for your consideration and assistance in this matter. Please call me if you have any questions.

Sincerely,

A handwritten signature in blue ink that reads "Lori Graves".

Lori Graves  
Water Rights Specialist

Cc: Ian Burnett, HOA President

Enclosures

SPF file number: 1328.0010